



Tamil Nadu

Assembly Factbook™

Aravakurichi Assembly Constituency



Key Electoral Data of Aravakurichi
Assembly Constituency (Vidhan Sabha)



indiastatpublications

Tamil Nadu

Assembly Factbook™

Aravakurichi Assembly Constituency



Aravakurichi Vidhan Sabha

Editor & Director

Dr. R.K. Thukral

Research Editor

Dr. Shafeeq Rahman

Compiled, Researched and Published by Datanet India Pvt. Ltd.

D-100, 1st Floor,

Okhla Industrial Area, Phase-I,
New Delhi- 110020.

Ph.: 91-11- 43580781-84

Email : support@indiastatpublications.com

Website : www.indiastatelections.com

Online Book Store :

www.indiastatpublications.com

Report No. : AFB/TN-134-0123

ISBN : 978-93-5313-713-7

First Edition : January, 2018

Sixth Updated Edition : January, 2023

Price : Rs. 11500/-

US\$ 310

© Datanet India Pvt. Ltd.

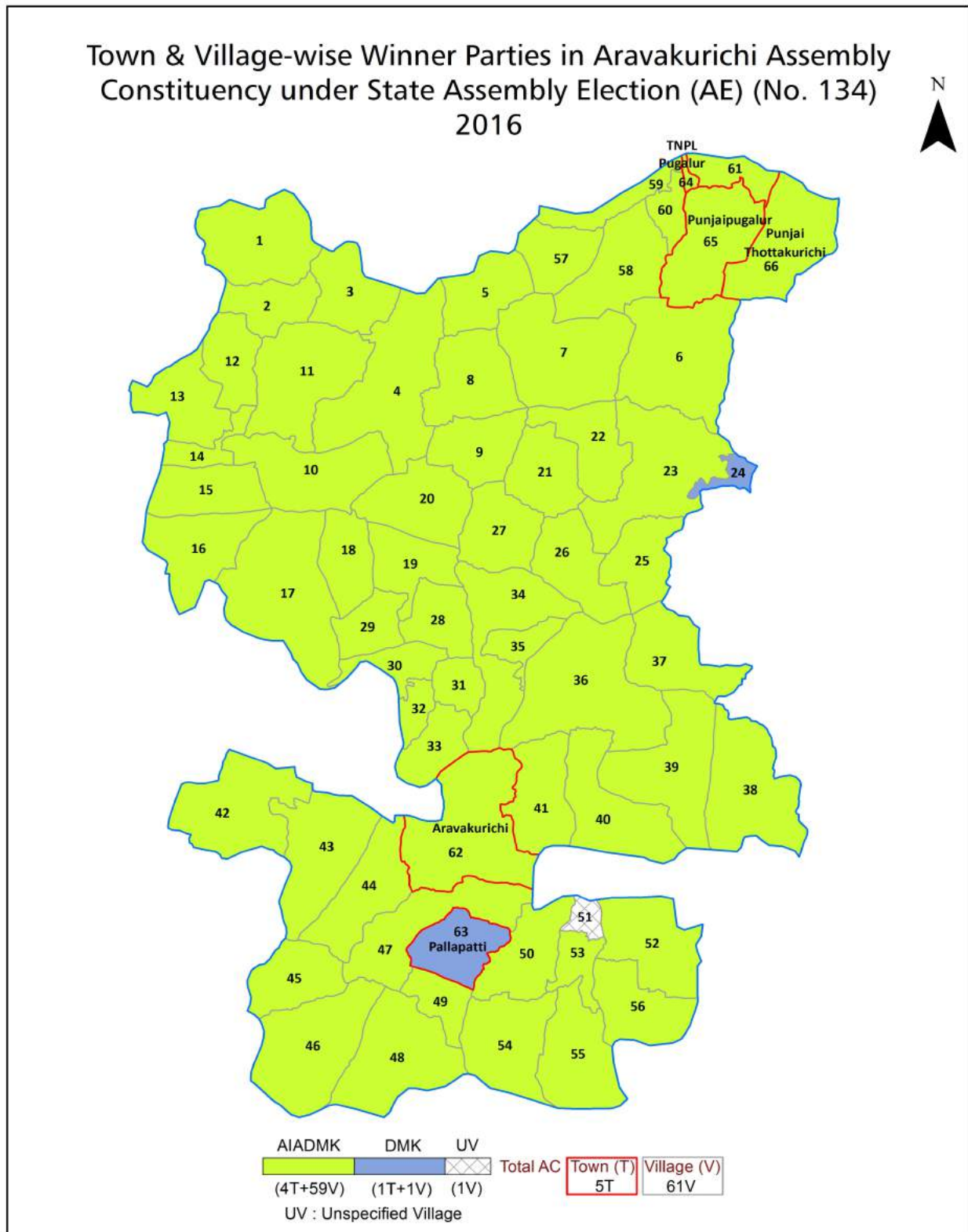
All rights reserved. No part of this book may be reproduced, stored in a retrieval system or transmitted in any form or by any means, mechanical photocopying, photographing, scanning, recording or otherwise without the prior written permission of the publisher. Please refer to Disclaimer at page no. 236 for the use of this publication.

Printed in India

Contents

No.	Particulars	Page No.
	Introduction	
1	Assembly Constituency - (Vidhan Sabha) at a Glance Features of Assembly as per Delimitation Commission of India (2008)	1-2
	Location and Political Maps	
2	Location Map Boundaries of Assembly Constituency - (Vidhan Sabha) in District Boundaries of Assembly Constituency under Parliamentary Constituency - (Lok Sabha) Town & Village-wise Winner Parties- 2021, 2019, 2016, 2014, 2011 and 2009	3-11
	Administrative Setup (2011)	
3	District Sub-district Towns Villages Inhabited Villages Uninhabited Villages Village Panchayat Intermediate Panchayat	12-15
	Demographics (2011)	
4	Population Households Rural/Urban Population Towns and Villages by Population Size Sex Ratio (Total & 0-6 Years) Religious Population Social Population Literacy Rate	16-17
	Electoral Features	
5	Important Dates of Last Elections Held Electors by Gender Service Electors Voters Voters Turnout Polling Stations & Average Number of Electors per Polling Station Electors by Age Group Present Elected Representatives	18-23
	Historical Summary Election Results	
6	Vote Share of Major Parties Winning Margin (Number & Percentage) Polarity of Parties Summary Result of Assembly Segment of Parliamentary Elections 2019, 2014, 2009, 2004 and 1999 Summary Result of Assembly Elections 2021, 2016, 2011, 2006, 2001, 1996, 1991, 1989, 1984, 1980, 1977, 1971 and 1967	24-58
	Polling Station Level Election Results	
7	Name and Number of Polling Station 2021, 2019, 2016, 2014, 2011 and 2009 Polling Station-wise Electors, Voters & Voters Turnout 2021, 2019, 2016, 2014, 2011 and 2009 Polling Station wise Elections Results 2021, 2019, 2016, 2014, 2011 and 2009	59-215
	Share of Assembly Constituency	
8	Share of Assembly Constituency - (Vidhan Sabha) in State, District and Parliamentary Constituency - (Lok Sabha)	216
	Socio-Economic Amenities (2011)	
9	Access to Administrative Units Agricultural, Manufacturing and Industrial Commodities Demographic Indicators Education Health & Manpower Drinking Water Supply Sanitation Entertainment and Recreations Infrastructure Power Food Allocation Distribution and Marketing of Agriculture Commodities Infrastructure Transport and Road Infrastructure Communication Banking and Financial Services Land Use Irrigation Source	217-232
10	Abbreviation & Sources	233-235
11	Disclaimer	236

Location & Political Map



Administrative Setup

List of Village Panchayat & Intermediate Panchayat (Block) Name - 2011

Village Name	Village Panchayat Name	Intermediate Panchayat Name
Alamarathupatti	Alamarathampatti	Aravakurichi
Ammapatti	Ammapatti	Aravakurichi
Anjagoundanpatti	Eurumarpatti	Aravakurichi
Anjur	Anjur	K.Paramathi
Ariyur	Ariyur	K.Paramathi
Athipalayam	Athipalayam	K.Paramathi
Chinnadarapuram	Chinnadarapuram	K.Paramathi
Elakkaturamachandrapuram	Monjanur	K.Paramathi
Elavanur	Elavanur	K.Paramathi
Esanatham	Esannatham	Aravakurichi
Eurumarpatti	Eurumarpatti	Aravakurichi
Gudalur (East)	Gudalur (East)	K.Paramathi
Gudalur (West)	Gudalur (West)	K.Paramathi
Inanganur	Inanganur	Aravakurichi
K.Paramathi	K.Paramathi	K.Paramathi
Kalakurichi Nanjai	Kalakurichi Nanjai	K.Paramathi
Kalakurichi Punjai	Kalakurichi Punjai	K.Paramathi
Karudayampalayam	Karudayampalayam	K.Paramathi
Karvazhi	Karavazhi	K.Paramathi
Kodaiyur	Kodaiyur	Aravakurichi
Kodanthur(north)	Kodanthur	K.Paramathi
Kodanthur(south)	Kodanthur	K.Paramathi
Kombupalayam	Kombupalayam	Karur
Kuppam	Kuppam	K.Paramathi
Modakkur(East)	Modakkur (East)	Aravakurichi
Modakkur(West)	Modakkur (West)	Aravakurichi
Monjanur (East)	Monjanur	K.Paramathi
Monjanur (West)	Monjanur	K.Paramathi
Munnur	Munnur	K.Paramathi

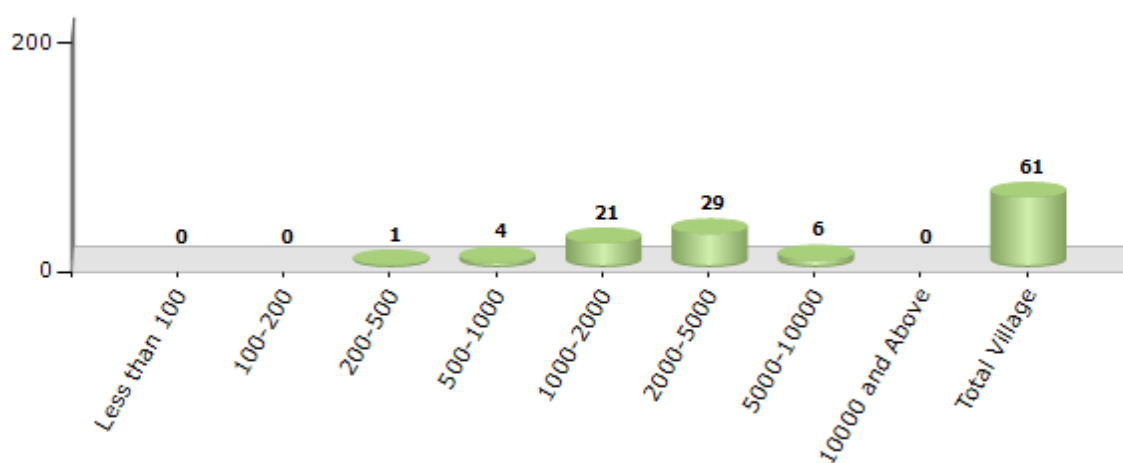
Contd....

Demographics

Number of Villages by Population Size - 2011

Less than 100	100-200	200-500	500-1000	1000-2000	2000-5000	5000-10000	10000 and Above	Total Village
0	0	1	4	21	29	6	0	61

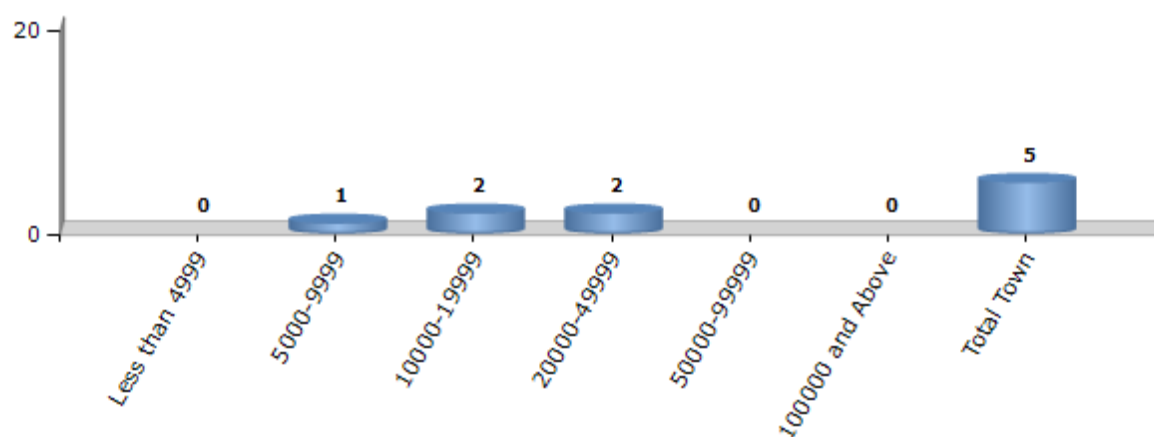
Number of Villages by Population Size - 2011



Number of Towns by Population Size - 2011

Less than 4999	5000-9999	10000-19999	20000-49999	50000-99999	100000 and Above	Total Town
0	1	2	2	0	0	5

Number of Towns by Population Size - 2011

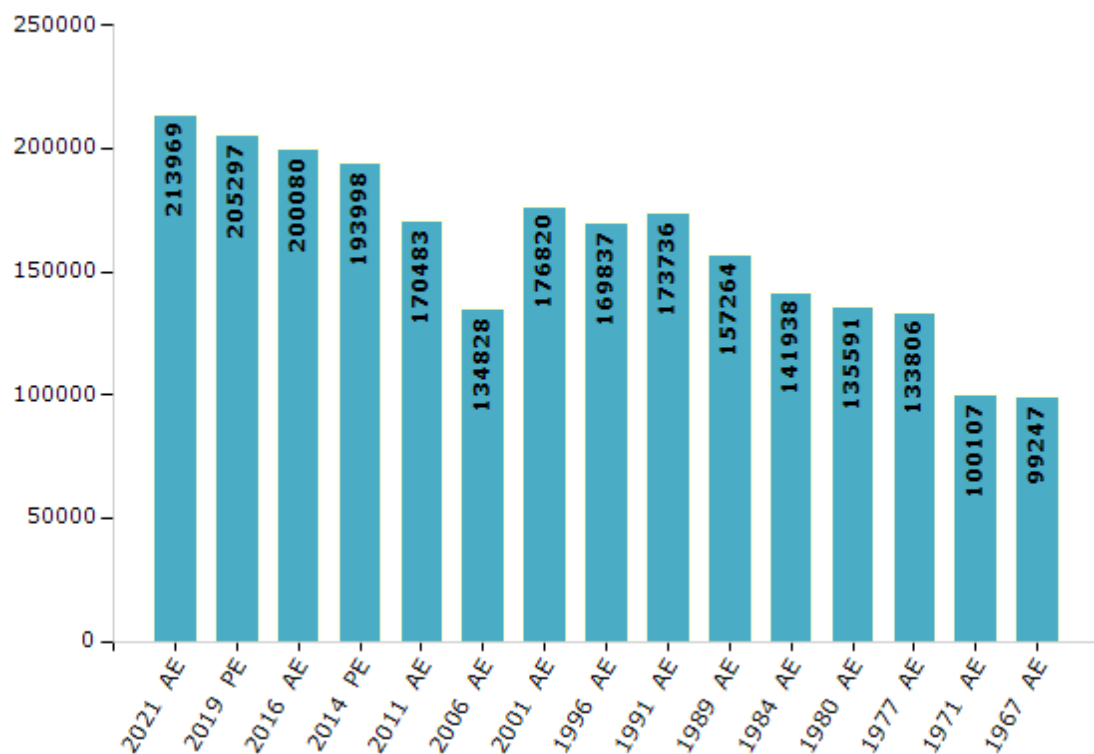


Electoral Features

Electors by Male & Female

Year	Male	Female	Others	Total	Year	Male	Female	Others	Total
2021 AE	102283	111678	8	213969	1999 PE	-	-	-	-
2019 PE	99075	106220	2	205297	1996 AE	84682	85155	-	169837
2016 AE	97006	103074	0	200080	1991 AE	85650	88086	-	173736
2014 PE	94745	99253	0	193998	1989 AE	77794	79470	-	157264
2011 AE	84205	86278	-	170483	1984 AE	69993	71945	-	141938
2009 PE	-	-	-	-	1980 AE	67335	68256	-	135591
2006 AE	65972	68856	-	134828	1977 AE	66157	67649	-	133806
2004 PE	-	-	-	-	1971 AE	49253	50854	-	100107
2001 AE	87155	89665	-	176820	1967 AE	-	-	-	99247

Number of Electors



Note : AE : Assembly Election, PE : Assembly Segment of Parliamentary Election

Historical Summary Election Results

Summary Result of Assembly Election - 2016

Candidate Name	Party	Votes	Votes %
Senthilbalaji. V	AIADMK	88068	53.51
Pallani Shamy. K.C	DMK	64407	39.13
Prabhu. S	BJP	3162	1.92
Muthu. M	DMDK	1513	0.92
Baskaran. M	PMK	995	0.6
Sampath. S	IND	925	0.56
Aravinth. G	NTK	793	0.48
Sivakumar. S	IND	474	0.29
Mani. C	IND	443	0.27
Krishna Moorthy.	IND	284	0.17
Manikandan. M	IND	267	0.16
Sivashanmugam.	IND	168	0.1
Thangapandian. R	IND	156	0.09
Magudeeswaran.	IND	154	0.09
Karthikeyan. B.K	IND	106	0.06
Tamilcheran. Sa.Su	TDK	104	0.06
Manivannan. S	IND	99	0.06
Geetha. A.P	DMSK	82	0.05
Pitchaimuthu. T	IND	82	0.05
Thekkamalai. P	UMK	76	0.05
Rajesh Kumar. P	IDMMK	62	0.04
Kannan. R	IND	60	0.04
Ashokkumar. N	IND	58	0.04
Sukumaran. N	IND	46	0.03
Chandran. S	JD(S)	45	0.03
Sundareswaran. M	IND	42	0.03
Senthil Kumar. N	IND	41	0.02
Palanisamy. M	IND	36	0.02
Baskar. P	IND	35	0.02
Jegan. T	IND	34	0.02
Selvaraj. S	IND	33	0.02
Balasubramani. K	IND	32	0.02

Contd....

Polling Station Level Election Results

Number and Name of Polling Stations (PS) (2021)

Number of Polling Stations	Name of Polling Stations	Number of Polling Stations	Name of Polling Stations
1	Panchayat Union Middle.School, Eastern Building ,Pandilingapuram H/o Anjur638151	19	Panchayat Union Elementary School, south facing tiled building, Velampalayam H/o.Munnur-639111
1A	Panchayat Union Middle.School, Eastern Building ,Pandilingapuram H/o Anjur638151	20	Panchayat Union Elementary School North facing tiled building, Munnur.-639111
2	Panchayat Union Elementary School, West Facing Building ,Kuppagoundanvalasu H/o.Anjur - 638151	20A	Panchayat Union Elementary School North facing tiled building, Munnur.-639111
3	Panchayat Union Elementary School, East Facing Building ,Kuppagoundanvalasu H/o.Anjur - 638151	21	Panchayat Union Elementary School, North Facing tiled Building, Kuppam-639111
4	Panchayat Union Elementary School, North facing terraced building ,Thukkatchi - 638151	22	Panchayat Union Elementary School, East Facing tiled Building, Uppupalayam H/o.Kuppam-639111
5	Panchayat Union Elementary School North facing tiled building ,Semmangarai H/o.Thukkachi - 638151	23	Panchayat Union Middle School, New building, Salipalayam H/o.Kuppam-639111
6	Government High school, Southern Building ,Karvazhi - 638151	24	Panchayat Union Elementary School, Eastern Wing South Facing Tiled Building, Olappalayam H/o Vettamamangalam (East)- 639136
6A	Government High school, Southern Building ,Karvazhi - 638151	25	Panchayat Union Elementary School, South Facing Building, Vettamangalam, H/o Vettamangalam West-639136
7	Panchayat Union Middle School, West Block, Thottampatty, Monjanur - 639206	26	Community Hall, North Facing Building, Olappalayam. H/o Vettamamangalam (East)- 639136
7A	Panchayat Union Middle School, West Block, Thottampatty, Monjanur - 639206	27	Government E.V.R.Higher Secondary School, Northern Building, East Portion, Noyyal - 639117 H/O Vettamangalam(W)
8	Panchayat Union Middle School Easten Building ,Thottampatty H/o.Monjanur -639206	28	Panchayat Union Elementary School, Facing South, Velliampalayam, Vettamangalam West -639117
9	Panchayat Union Elementary School, South Facing Tiled Building ,Thottiyapatti, H/o Monjanur West-639206	29	Government E.V.R.Higher Secondary School, Northern building, Western Portion, Western Portion Noyyal - 639117 H/o Vettamangalam (W)
10	Panchayat Union Elementary School, New Building ,Koonampatti H/o,Thennilai West-609206	30	Panchayat Union Elementary School, Eastern side West Facing Additional Building, Kunthanipalayam -639117 H/O Vettamangalam (West)
11	Panchayat Union Elementary School, Facing West Tiled Building, ,Chinnavangalampalayam H/o.ThennilaiWest-639206	30A	Panchayat Union Elementary School, Eastern side West Facing Additional Building, Kunthanipalayam -639117 H/O Vettamangalam (West)
12	Panchayat Union Elementary School, East Facing Asbestos Building ,Kullampalayam H/o.ThennilaiWest-639206	31	Panchayat Union Elementary School, North side south Facing, New Building ,Kulathupalayam- 639117 H/O Vettamangalam (West)
13	Panchayat Union Elementary School ,Semmandampalayam H/o Thennilai East-639206	32	Panchayat Union Elementary School, Western Wing, Semangi639117 H/o Vettamangalam(West)
14	Panchayat Union Elementary School, South Facing, Tiled Building ,Malakovil, H/o Thennilai East-639206	33	Anganvadi Center North Facing Building, Semangi H/o Vettamangalam(West) 639117
15	Panchayat Union Elementary School, New building western side, Thennilai -639206	34	Arangaswamy Gounder Higher Secondary School, Northern Building ,Eastern Wing, Nodayanur,Thirukkaduthurai639117
16	Panchayat Union Elementary School north facing tiled building, Thoppampatti H/o Thennilai East-639206	34A	Arangaswamy Gounder Higher Secondary School, Northern Building ,Eastern Wing, Nodayanur,Thirukkaduthurai639117
17	Panchayat Union Middle School, Athipalayam-639111	35	Panchayat Union Elementary School, New Building, Northern wing,Thirukkaduthurai-639117
18	Panchayat Union Elementary School, Facing East, Tiled Building, ,Valayapalayam, H/o.Athipalayam-639111	36	Anganvadi Centre, East Facing Building, Karaipalayam, Thirukkaduthurai-639117

Contd....

Polling Station Level Election Results

Polling Station-wise Votes Secured by Overall Top Five Parties in Aravakurichi Assembly in Assembly Election (AE) under Karur Parliamentary Constituency in Tamil Nadu (2021)

Number of Polling Station	Winner - Elango. R (DMK)	Runner-up - Annamalai. K (BJP)	3rd - Anitha Parveen. M (NTK)	4th - Thangavel. P. S. N (AMMKMNKZ)	5th - Mohammed Haneef Shahil. K. S (MNM)	NOTA	Other	Total Votes Secured
31	381	422	31	8	10	5	27	884
32	370	343	33	1	3	12	18	780
33	244	164	16	5	1	7	14	451
34	233	154	33	5	5	5	2	437
34A	255	191	25	3	6	5	12	497
35	335	328	33	6	8	5	24	739
36	236	232	20	6	12	7	12	525
37	152	137	14	1	6	0	3	313
38	324	332	27	3	12	2	20	720
39	307	174	59	12	8	4	20	584
39A	360	195	46	3	8	4	50	666
40	223	106	46	4	12	4	4	399
40A	283	129	23	4	14	2	8	463
41	368	266	66	6	21	10	17	754
42	444	252	75	5	5	4	14	799
43	265	197	32	2	6	6	4	512
43A	298	227	28	3	12	3	15	586
44	358	245	28	3	5	7	25	671
45	328	215	50	2	6	5	30	636
46	366	254	60	6	16	0	17	719
47	321	240	29	1	29	7	16	643
48	242	197	28	3	7	4	10	491
48A	230	240	17	4	15	9	17	532
49	341	325	47	5	16	11	22	767
50	304	210	38	5	11	5	15	588
51	211	205	24	1	6	2	17	466
52	296	212	38	2	21	8	5	582
53	342	248	57	6	23	10	12	698
54	157	135	27	1	16	1	1	338
55	403	286	63	7	11	9	21	800
56	305	254	43	7	19	9	13	650
57	313	324	51	8	7	3	8	714
58	202	123	51	0	5	7	9	397
58A	198	186	31	1	4	4	22	446
59	206	126	47	4	15	4	0	402

Contd....

Polling Station Level Election Results

Winner, Runner-up and 3rd Party Position & Winning Margin According to Polling Stations in Aravakurichi Assembly in Assembly Election (AE) under Karur Parliamentary Constituency in Tamil Nadu (2021)

Polling Station Number	Winner Party	Winner Votes (%)	Runner-up Party	Runner-up Votes (%)	Winning Margin Votes (%)	Third Party	Third Party Votes (%)	Other Votes (%)
62A	DMK	276 (47.42)	BJP	254 (43.64)	22 (3.78)	NTK	19 (3.26)	33 (5.67)
63	DMK	358 (48.18)	BJP	315 (42.4)	43 (5.78)	NTK	38 (5.11)	32 (4.31)
64	DMK	308 (48.89)	BJP	255 (40.48)	53 (8.41)	NTK	41 (6.51)	26 (4.13)
65	BJP	354 (54.88)	DMK	248 (38.45)	106 (16.43)	NTK	20 (3.1)	23 (3.57)
66	DMK	403 (50.88)	BJP	317 (40.03)	86 (10.85)	NTK	36 (4.55)	36 (4.55)
67	BJP	347 (47.47)	DMK	287 (39.26)	60 (8.21)	NTK	52 (7.11)	45 (6.16)
68	DMK	238 (47.22)	BJP	229 (45.44)	9 (1.78)	NTK	24 (4.76)	13 (2.58)
68A	BJP	295 (47.66)	DMK	259 (41.84)	36 (5.82)	NTK	25 (4.04)	40 (6.46)
69	BJP	405 (49.27)	DMK	381 (46.35)	24 (2.92)	NTK	9 (1.09)	27 (3.28)
70	BJP	211 (49.3)	DMK	182 (42.52)	29 (6.78)	NTK	16 (3.74)	19 (4.44)
70A	BJP	250 (51.87)	DMK	196 (40.66)	54 (11.21)	NTK	13 (2.7)	23 (4.77)
71	DMK	460 (60.61)	BJP	221 (29.12)	239 (31.49)	NTK	43 (5.67)	35 (4.61)
72	DMK	523 (67.05)	BJP	193 (24.74)	330 (42.31)	NTK	22 (2.82)	42 (5.38)
73	DMK	219 (48.24)	BJP	193 (42.51)	26 (5.73)	NTK	24 (5.29)	18 (3.96)
73A	DMK	241 (48.79)	BJP	203 (41.09)	38 (7.7)	IND (SP)	12 (2.43)	38 (7.69)
74	DMK	266 (50.47)	BJP	196 (37.19)	70 (13.28)	NTK	21 (3.98)	44 (8.35)
75	DMK	290 (45.81)	BJP	269 (42.5)	21 (3.31)	NTK	28 (4.42)	46 (7.27)
76	DMK	333 (52.52)	BJP	183 (28.86)	150 (23.66)	MNM	59 (9.31)	59 (9.31)
77	DMK	345 (56.28)	BJP	149 (24.31)	196 (31.97)	NTK	73 (11.91)	46 (7.5)
78	DMK	216 (50.82)	BJP	165 (38.82)	51 (12)	NTK	29 (6.82)	15 (3.53)
79	DMK	241 (47.72)	BJP	210 (41.58)	31 (6.14)	NTK	24 (4.75)	30 (5.94)
79A	DMK	276 (50.18)	BJP	232 (42.18)	44 (8)	NTK	14 (2.55)	28 (5.09)
80	BJP	355 (60.37)	DMK	189 (32.14)	166 (28.23)	NTK	14 (2.38)	30 (5.1)
81	BJP	376 (44.92)	DMK	367 (43.85)	9 (1.07)	NTK	37 (4.42)	57 (6.81)
82	BJP	211 (44.51)	DMK	202 (42.62)	9 (1.89)	NTK	44 (9.28)	17 (3.59)
82A	BJP	273 (50.37)	DMK	208 (38.38)	65 (11.99)	NTK	30 (5.54)	31 (5.72)
83	BJP	251 (54.68)	DMK	173 (37.69)	78 (16.99)	NTK	18 (3.92)	17 (3.7)
84	DMK	255 (60.28)	BJP	132 (31.21)	123 (29.07)	NTK	25 (5.91)	11 (2.6)
84A	DMK	315 (60.23)	BJP	184 (35.18)	131 (25.05)	NTK	12 (2.29)	12 (2.29)
85	DMK	412 (53.37)	BJP	293 (37.95)	119 (15.42)	NTK	32 (4.15)	35 (4.53)
86	DMK	304 (56.4)	BJP	180 (33.4)	124 (23)	NTK	33 (6.12)	22 (4.08)
87	BJP	298 (51.47)	DMK	231 (39.9)	67 (11.57)	NTK	21 (3.63)	29 (5.01)
88	DMK	267 (48.99)	BJP	219 (40.18)	48 (8.81)	NTK	33 (6.06)	26 (4.77)
89	BJP	290 (50.61)	DMK	232 (40.49)	58 (10.12)	NTK	30 (5.24)	21 (3.66)
90	DMK	265 (44.92)	BJP	256 (43.39)	9 (1.53)	NTK	28 (4.75)	41 (6.95)
91	BJP	444 (56.56)	DMK	284 (36.18)	160 (20.38)	NTK	13 (1.66)	44 (5.61)
92	DMK	209 (45.63)	BJP	205 (44.76)	4 (0.87)	NTK	24 (5.24)	20 (4.37)

Contd....

Socio-Economic Amenities - Rural

Access to Education Facilities

Particulars	Number of Villages (% of Population)				
	Available	Not Available	If Not Available (Distance of Nearest Facility)		
			A	B	C
Govt. Primary School	60 (100)	1 (0)	1 (0)	0 (0)	0 (0)
Private Primary School	9 (23)	52 (77)	0 (0)	0 (0)	0 (0)
Govt. Middle School	37 (72)	24 (28)	16 (21)	7 (6)	0 (0)
Private Middle School	11 (27)	50 (73)	0 (0)	0 (0)	0 (0)
Govt. Secondary School	18 (43)	43 (57)	17 (28)	20 (22)	3 (2)
Private Secondary School	9 (24)	52 (76)	1 (1)	0 (0)	0 (0)
Govt. Senior Secondary School	11 (27)	50 (73)	16 (30)	25 (29)	5 (4)
Private Senior Secondary School	6 (19)	55 (81)	1 (2)	1 (1)	0 (0)
Govt. Arts and Science Degree College	0 (0)	61 (100)	1 (2)	1 (1)	14 (30)
Private Arts and Science Degree College	4 (12)	57 (88)	3 (7)	15 (21)	23 (28)
Govt. Engineering College	0 (0)	61 (100)	0 (0)	0 (0)	2 (4)
Private Engineering College	2 (5)	59 (95)	2 (2)	13 (25)	42 (63)
Govt. Medicine College	0 (0)	61 (100)	0 (0)	0 (0)	61 (100)
Private Medicine College	0 (0)	61 (100)	0 (0)	0 (0)	0 (0)
Govt. Management Institute	0 (0)	61 (100)	0 (0)	0 (0)	18 (25)
Private Management Institute	2 (4)	59 (96)	1 (1)	9 (18)	31 (52)
Govt. Polytechnic	0 (0)	61 (100)	0 (0)	1 (4)	3 (3)
Private Polytechnic	1 (2)	60 (98)	2 (4)	14 (21)	40 (66)
Govt. Vocational Training School/ITI	0 (0)	61 (100)	0 (0)	0 (0)	6 (8)
Private Vocational Training School/ITI	1 (3)	60 (97)	2 (2)	20 (36)	32 (50)
Govt. Non Formal Training Centre	60 (100)	1 (0)	1 (0)	0 (0)	0 (0)
Private Non Formal Training Centre	0 (0)	61 (100)	0 (0)	0 (0)	0 (0)
Govt. School For Disabled	0 (0)	61 (100)	0 (0)	1 (1)	51 (84)
Private School For Disabled	0 (0)	61 (100)	0 (0)	0 (0)	9 (15)
Government Others	0 (0)	61 (100)	0 (0)	0 (0)	0 (0)
Private Others	0 (0)	61 (100)	0 (0)	0 (0)	0 (0)

Note : Distance A : Less than 5 km; B : Between 5-10 km; C : 10+ km.; Source : Data Analysis is based on 2011 Census.

DISCLAIMER

The Terms of Use and Disclaimer of Datanet India Private Limited (hereinafter referred to as "Datanet") for use of this analysis report of **Aravakurichi Assembly Constituency (Aravakurichi Vidhan Sabha)** :-

1. **Assembly Factbook™** is a Registered Trade Mark owned by Datanet.
2. All the maps are sketched and graphical representation only and have not been drawn to the scale and also not to represent the actual geographical area or boundary of the unit.
3. The data for the aforesaid analysis is based on authentic sources and has been culled from the various publications of Census, CSO and NSSO for district and block level data, various central and state government departments, Central & State Elections Commissions and the concerned Returning Officers' releases, Electoral Rolls, Election results and allied publications, internal assessment, surveys, estimates and analysis. Therefore, certain adjustment of data at micro level may have been done to arrive closer to the macro data.
4. Data have been provided on an "As Is" and "As AVAILABLE" basis
5. The colours shown in the maps or diagram and charts of a particular party, alliance or AC are indicative and do not represent them.
6. This publication which includes maps, sheets, graphs and data would be the property under copyright of Datanet only. The user may use these for its internal study, analysis and research purposes. It's public display, re-selling or any commercial uses by the user are not allowed.
7. Datanet has taken due care and caution in compilation and processing of data and allied information, but does not guarantee the accuracy, adequacy or completeness of any information/analysis and will be not responsible for any errors or omissions or for the results obtained from the use of such information/analysis.
8. All the contents for the publication have been culled from various authentic sources and Datanet reasonably believes such sources to be reliable, but does not make any representations, express or implied as to the accuracy or fitness of use of such information. The information or contents of the information/analysis do not constitute advice and should not be relied upon in making (or refraining from making) any decision. Any reliance placed upon the information provided by Datanet is the sole responsibility and strictly at the user's risk.
9. In no event will Datanet be liable for any damages (including, without limitation, damages for loss of business projects, or loss of profits) arising in contract, tort or otherwise from the use of or inability to use any of its contents, or from any action taken (or refrained from being taken) as a result of using the analysis or any of its contents. Datanet its directors, owners, editors, officials, employees, distributor and agents or any associate will not be liable for any errors in the information contained or any consequences arising from the use of the contents of the provided information/analysis.
10. If any provision of these terms and conditions is held invalid or illegal or unenforceable for any reason by any court of competent jurisdiction, such provision shall be severed and the remainder of provisions of the terms and conditions shall continue in full force and effect as if the Term of Use had been executed with the invalid, illegal or unenforceable provision eliminated.
11. If there are any discrepancies in the information provided, please bring it to attention of Datanet for suitable rectification measures.

Buy Online This Complete Book At
Datanet India eBooks Store


www.indiastatpublications.com

or go directly at

[http://www.indiastatpublications.com/
Assembly_factbook/Tamil_Nadu/Karur/ Aravakurichi](http://www.indiastatpublications.com/Assembly_factbook/Tamil_Nadu/Karur/Aravakurichi)

 **indiastat**elections

ISBN : 978-93-5313-713-7



9 789353 137137