



Tamil Nadu

Assembly Factbook™

Kattumannarkoil Assembly Constituency



Key Electoral Data of Kattumannarkoil
Assembly Constituency (Vidhan Sabha)

Tamil Nadu

Assembly Factbook™

Kattumannarkoil Assembly Constituency



Kattumannarkoil Vidhan Sabha

Editor & Director

Dr. R.K. Thukral

Research Editor

Dr. Shafeeq Rahman

Compiled, Researched and Published by Datanet India Pvt. Ltd.

D-100, 1st Floor,

Okhla Industrial Area, Phase-I,
New Delhi- 110020.

Ph.: 91-11- 43580781-84

Email : support@indiastatpublications.com

Website : www.indiastatelections.com

Online Book Store :

www.indiastatpublications.com

Report No. : AFB/TN-159-0123

ISBN : 978-93-5313-764-9

First Edition : January, 2018

Sixth Updated Edition : January, 2023

Price : Rs. 11500/-

US\$ 310

© Datanet India Pvt. Ltd.

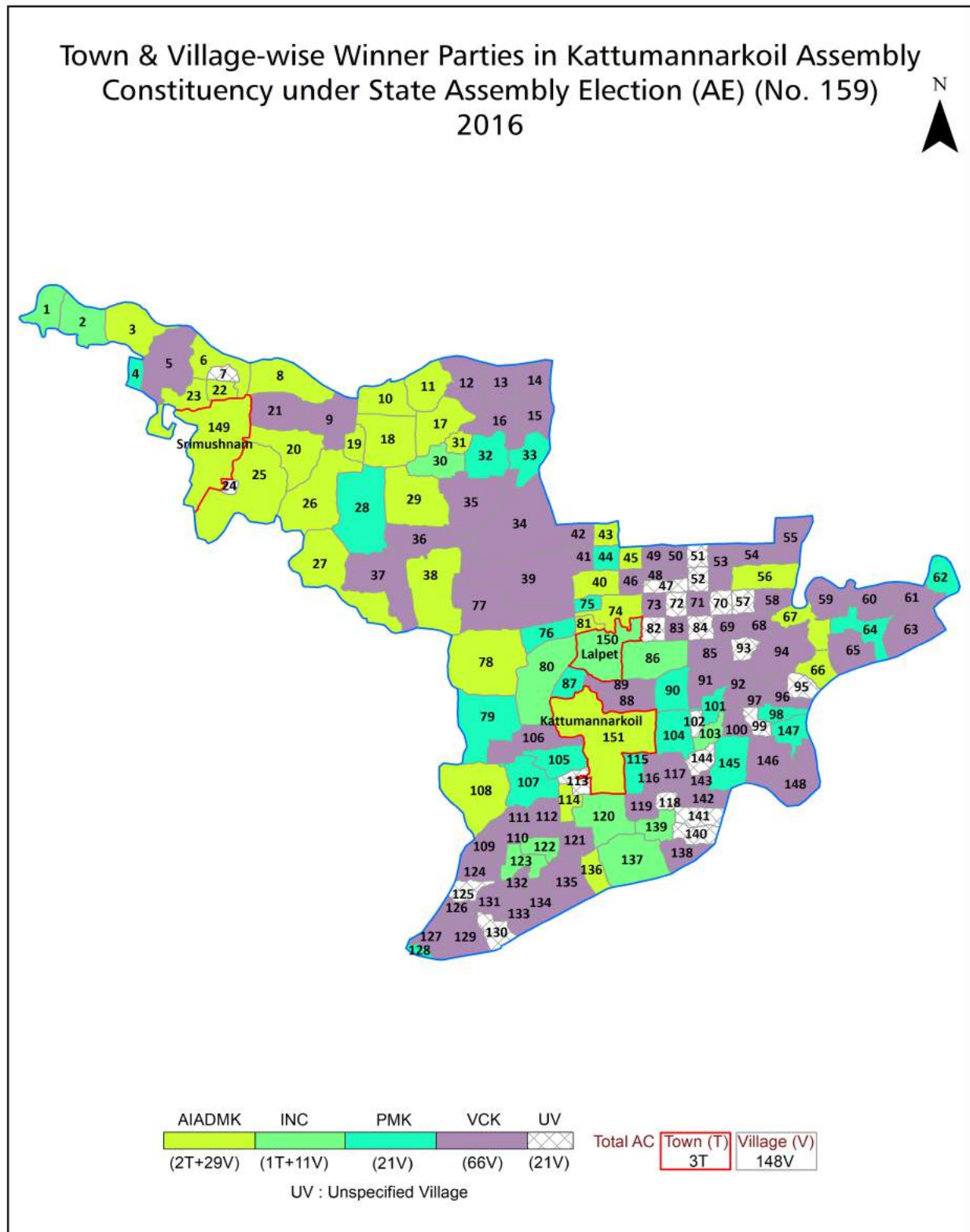
All rights reserved. No part of this book may be reproduced, stored in a retrieval system or transmitted in any form or by any means, mechanical photocopying, photographing, scanning, recording or otherwise without the prior written permission of the publisher. Please refer to Disclaimer at page no. 233 for the use of this publication.

Printed in India

Contents

No.	Particulars	Page No.
	Introduction	
1	Assembly Constituency - (Vidhan Sabha) at a Glance Features of Assembly as per Delimitation Commission of India (2008)	1-2
	Location and Political Maps	
2	Location Map Boundaries of Assembly Constituency - (Vidhan Sabha) in District Boundaries of Assembly Constituency under Parliamentary Constituency - (Lok Sabha) Town & Village-wise Winner Parties- 2021, 2019, 2016, 2014, 2011 and 2009	3-11
	Administrative Setup (2011)	
3	District Sub-district Towns Villages Inhabited Villages Uninhabited Villages Village Panchayat Intermediate Panchayat	12-19
	Demographics (2011)	
4	Population Households Rural/Urban Population Towns and Villages by Population Size Sex Ratio (Total & 0-6 Years) Religious Population Social Population Literacy Rate	20-21
	Electoral Features	
5	Important Dates of Last Elections Held Electors by Gender Service Electors Voters Voters Turnout Polling Stations & Average Number of Electors per Polling Station Electors by Age Group Present Elected Representatives	22-27
	Historical Summary Election Results	
6	Vote Share of Major Parties Winning Margin (Number & Percentage) Polarity of Parties Summary Result of Assembly Segment of Parliamentary Elections 2019, 2014, 2009, 2004 and 1999 Summary Result of Assembly Elections 2021, 2016, 2011, 2006, 2001, 1996, 1991, 1989, 1984, 1980, 1977, 1971 and 1967	28-49
	Polling Station Level Election Results	
7	Name and Number of Polling Station 2021, 2019, 2016, 2014, 2011 and 2009 Polling Station-wise Electors, Voters & Voters Turnout 2021, 2019, 2016, 2014, 2011 and 2009 Polling Station wise Elections Results 2021, 2019, 2016, 2014, 2011 and 2009	50-212
	Share of Assembly Constituency	
8	Share of Assembly Constituency - (Vidhan Sabha) in State, District and Parliamentary Constituency - (Lok Sabha)	213
	Socio-Economic Amenities (2011)	
9	Access to Administrative Units Agricultural, Manufacturing and Industrial Commodities Demographic Indicators Education Health & Manpower Drinking Water Supply Sanitation Entertainment and Recreations Infrastructure Power Food Allocation Distribution and Marketing of Agriculture Commodities Infrastructure Transport and Road Infrastructure Communication Banking and Financial Services Land Use Irrigation Source	214-229
10	Abbreviation & Sources	230-232
11	Disclaimer	233

Location & Political Map



Administrative Setup

List of Village Panchayat & Intermediate Panchayat (Block) Name - 2011

Village Name	Village Panchayat Name	Intermediate Panchayat Name
Achalpuram	Achalpuram	Kattumannar Koil
Adhanur (Mannargudi)	Adhanur (Mannargudi)	Kattumannar Koil
Adivaraganallur	Adivaraganallur (Srimushnam), Kandiyankuppam	Kattumannar Koil
Agaraputhur	Agaraputhur	Kattumannar Koil
Alanganatham	Alanganatham	Kattumannar Koil
Alinjamangalam	Alinjamangalam	Kattumannar Koil
Alkondanatham	Alkondanatham	Komaratchi
Anandagudi	Kokkarasanpettai	Kattumannar Koil
Arulmozhidevan	Arulmozhidevan	Kattumannar Koil
Athipattu	Athipattu	Komaratchi
Ayangudi	Ayangudi	Kattumannar Koil
Ayankilpuliyangudi	Melpuliyangudi	Kattumannar Koil
Chettikkattalai	Chettikkattalai	Komaratchi
Chettithangal	Chettithangal , Kandamangalam	Kattumannar Koil
Chidambara Arasur	Chidambara Arasur	Komaratchi
Eachampoondi	Eachampoondi	Kattumannar Koil
Edaiyur	Edaiyur	Komaratchi
Elangambur	Vennaiyur	Komaratchi
Elleri	Elleri	Komaratchi
Eyyalur	Keelpuliyampattu	Kattumannar Koil
Gudalaiyathur	Gudalaiyathur	Keerapalayam
Kaliyamalai	Kaliyamalai	Keerapalayam
Kalikandan	Neyvasal	Komaratchi
Kallippadi	Kallippadi	Kattumannar Koil
Kanattampuliyur	Kanattampuliyur	Kattumannar Koil
Kandakumaran	Kandakumaran	Keerapalayam
Kanjankollai	Kanjankollai	Kattumannar Koil
Kanjivay	Melaparuthigudi	Komaratchi
Kanur	Kanur	Keerapalayam

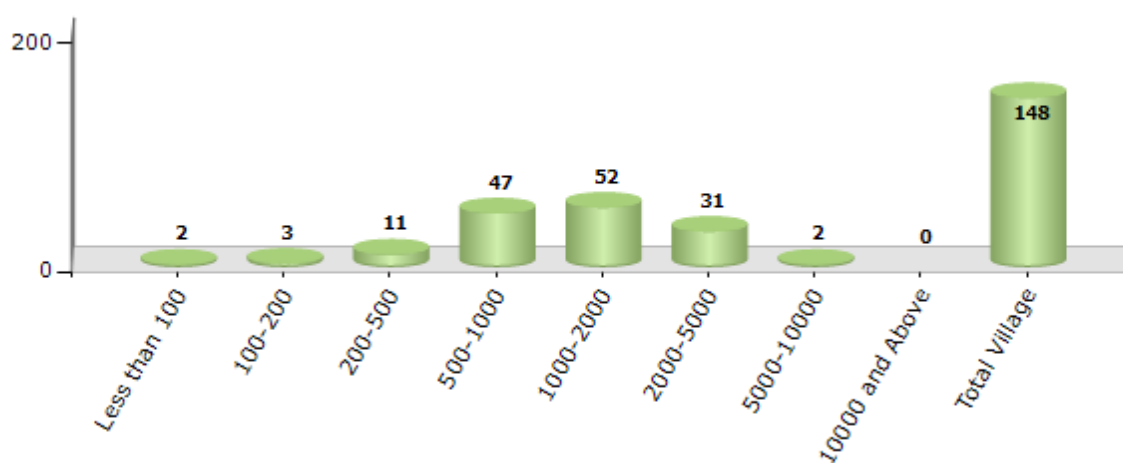
Contd....

Demographics

Number of Villages by Population Size - 2011

Less than 100	100-200	200-500	500-1000	1000-2000	2000-5000	5000-10000	10000 and Above	Total Village
2	3	11	47	52	31	2	0	148

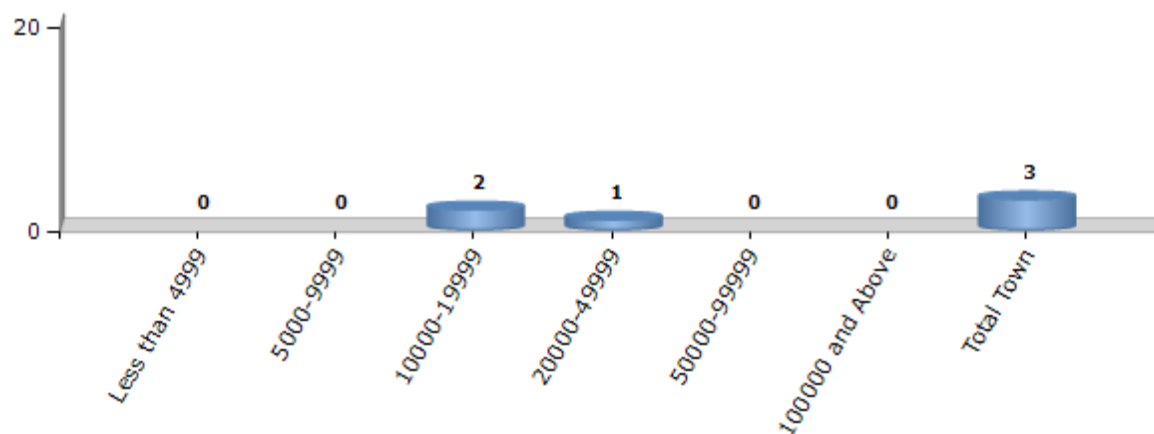
Number of Villages by Population Size - 2011



Number of Towns by Population Size - 2011

Less than 4999	5000-9999	10000-19999	20000-49999	50000-99999	100000 and Above	Total Town
0	0	2	1	0	0	3

Number of Towns by Population Size - 2011

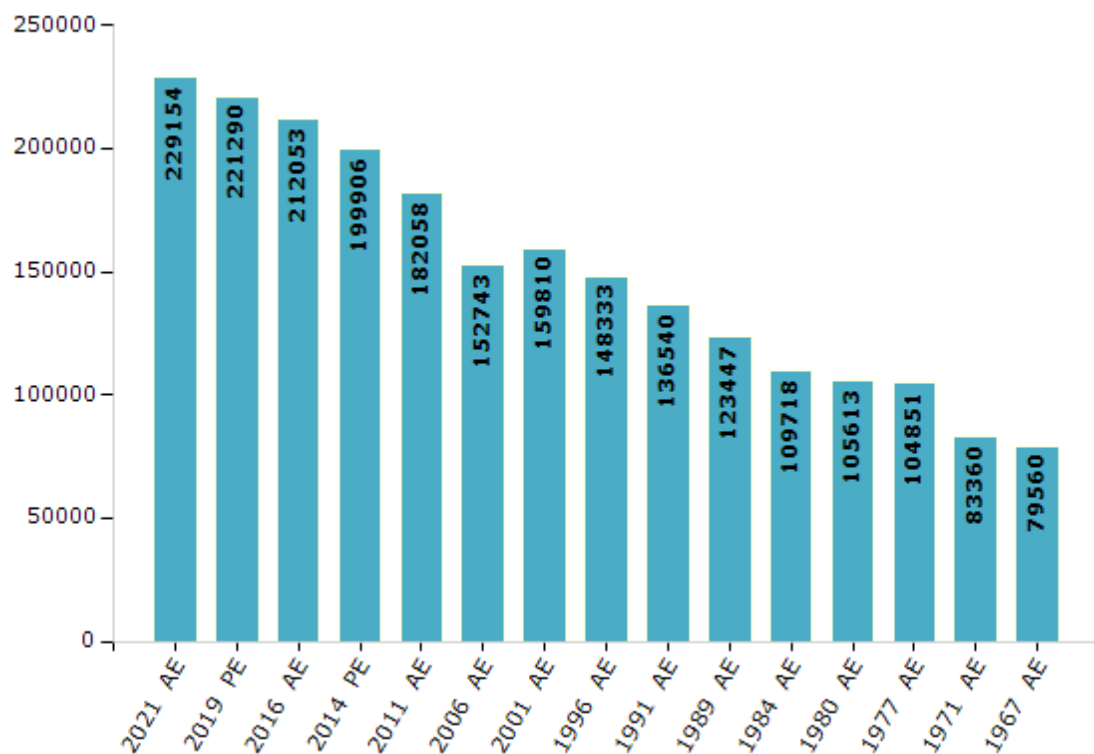


Electoral Features

Electors by Male & Female

Year	Male	Female	Others	Total	Year	Male	Female	Others	Total
2021 AE	114480	114658	16	229154	1999 PE	-	-	-	-
2019 PE	111203	110075	12	221290	1996 AE	75647	72686	-	148333
2016 AE	107208	104840	5	212053	1991 AE	69785	66755	-	136540
2014 PE	102633	97270	3	199906	1989 AE	63143	60304	-	123447
2011 AE	94207	87851	-	182058	1984 AE	55567	54151	-	109718
2009 PE	-	-	-	-	1980 AE	52796	52817	-	105613
2006 AE	76491	76252	-	152743	1977 AE	52881	51970	-	104851
2004 PE	-	-	-	-	1971 AE	40650	42710	-	83360
2001 AE	80701	79109	-	159810	1967 AE	-	-	-	79560

Number of Electors

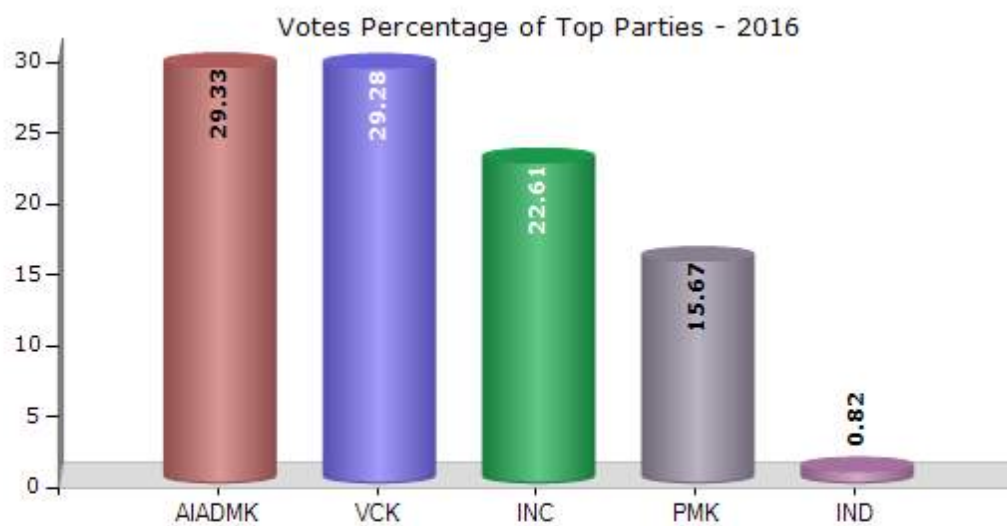


Note : AE : Assembly Election, PE : Assembly Segment of Parliamentary Election

Historical Summary Election Results

Summary Result of Assembly Election - 2016

Candidate Name	Party	Votes	Votes %
Murugumaran.N	AIADMK	48450	29.33
Thirumaavalavan.Thol	VCK	48363	29.28
Manirathinem. Dr .K.I	INC	37346	22.61
Sozhan.Anbu	PMK	25890	15.67
Anbalagan.K	IND	1360	0.82
Jayasri.E	NTK	1055	0.64
Saravanan.S.P	BJP	822	0.5
Kalaivanan.S	BSP	380	0.23
Thirumavalavan.T	IND	289	0.17
Ravichandran.R	IND	206	0.12
	NOTA	1025	0.62



Polling Station Level Election Results

Number and Name of Polling Stations (PS) (2021)

Number of Polling Stations	Name of Polling Stations	Number of Polling Stations	Name of Polling Stations
1	Panchayat Union Middle School, ,East Facing Building, Anandhakudi, 608703	15	Panchayat Union Middle School, ,West Facing Building Center Portion, Kavalakudi, 608702
2	Panchayat Union Ele. School ,North Facing Building, Kokkarasanpettai, 608703	16	Panchayat Union Middle School ,West Facing Building - South Wing, Kavalakudi, 608702
2A	Panchayat Union Ele. School ,North Facing Building, Kokkarasanpettai, 608703	17	Adidraavidar Welfare Ele. School, East Facing ,Building, North Wing, Mudikandanallur, 608702
3	Aided Ele. School, South Side, West Facing New Building , Madakalirmanikam, 608703	18	Adidraavidar Welfare Ele. School, East Facing ,Building, South Wing, Mudikandanallur, 608702
3A	Aided Ele. School, South Side, West Facing New Building , Madakalirmanikam, 608703	19	Govt High School, West Facing South Building, North Wing, Mazhavarayanallur 608702
4	V. O. C. Aided Ele. School, ,South Facing Building, Esanur, 608703	19A	Govt High School, West Facing South Building, North Wing, Mazhavarayanallur 608702
5	Saraswathi Aided Middle School, ,South Facing Building, West Wing, Gunamangalam, 608703	20	Govt High School ,West Facing Building, South Wing New Building Mazhavarayanallur, 608702
6	Saraswathi Aided Middle School, ,South Facing Building, East Wing, Gunamangalam, 608703	21	Panchayat Union Ele. School, ,South Facing Building, West Wing Kumarakudi 608702
7	Saraswathi Aided Middle School,south side, ,New RCC building, East wing, Gunamangalam, 608703	22	Panchayat Union Ele. School, ,North Facing Building Kumarakudi 608702
8	Aided Ele. School, South Facing New Building ,Kallipadi, 608703	23	Library Building , East facing Building Kothandavilagam 608702
8A	Aided Ele. School, South Facing New Building ,Kallipadi, 608703	24	Anganwadi Centre , East facing Building Kothandavilagam 608703
9	Adidraavidar Welfare School, ,South Facing Building, East Wing, Sri Puthur, 608703	25	Panchayat Union Ele. School, ,North Facing New Building, East Wing, Nangudi, 608702
9A	Adidraavidar Welfare School, ,South Facing Building, East Wing, Sri Puthur, 608703	26	Panchayat Union Ele. School, ,South Facing Building, East Wing, Vizhuperunthurai 608702
10	Panchayat Union Middle School, West Facing SSA Additional Building ,Ambujavallipet 608703	26A	Panchayat Union Ele. School, ,South Facing Building, East Wing, Vizhuperunthurai 608702
10A	Panchayat Union Middle School, West Facing SSA Additional Building ,Ambujavallipet 608703	27	Panchayat Union Ele. School ,South Facing Building,East Wing, Vattathur 608702
11	Panchayat Union Ele. School, ,South Facing Building, Nagarapadi, 608703	28	Panchayat Union Ele. School ,South Facing Building, West Wing, Vattathur 608702
12	Govt Higher Secondary School, East Facing South Wing, ,SSA Building, Sri Nedunchery, 608703	29	Panchayat Union Ele. School, ,South Facing Building Nandeeswaramanglam 608702
12A	Govt Higher Secondary School, East Facing South Wing, ,SSA Building, Sri Nedunchery, 608703	30	Panchayat Union Ele. School, ,South Facing East Side Building, Nandeeswaramanglam 608702
13	Govt Higher Secondary School, Northern Wing, East Facing ,SSA Building, Sri Neducheri, 608703	31	keerapalayam Panchayat Union Middle School, ,East Facing Building North Wing, Valasakadu, 608701
13A	Govt Higher Secondary School, Northern Wing, East Facing ,SSA Building, Sri Neducheri, 608703	32	keerapalayam Panchayat Union middle School, ,East Facing Building, South Wing, Valasakadu, 608701
14	Panchayat Union Middle. School, ,East Facing Building, Kudalaiyathur, 608702	33	Panchayat Union Middle School, ,East Facing Building, North Wing, Perur, 608701

Contd....

Polling Station Level Election Results

Polling Station-wise Votes Secured by Overall Top Five Parties in Kattumannarkoil Assembly in Assembly Election (AE) under Chidambaram Parliamentary Constituency in Tamil Nadu (2021)

Number of Polling Station	Winner - Sinthanai Selvan (VCK)	Runner-up - N. Murugumaran (AIADMK)	3rd - P. Nivedha (NTK)	4th - S. Narayanamoorthy (AMMKMNKZ)	5th - Thanga Vikram (MNM)	NOTA	Other	Total Votes Secured
27	47	516	16		2	5	3	599
28	249	281	26		4	5	3	580
29	231	275	16		4	0	3	541
30	149	403	9		1	2	3	577
31	204	483	43		11	4	2	759
32	573	179	41		1	5	0	807
33	300	122	12		2	3	1	442
33A	293	139	3		2	5	0	454
34	191	457	21		9	5	3	697
35	114	339	13		8	5	5	489
35A	102	401	10		5	1	1	529
36	271	155	40		6	7	1	485
36A	275	171	14		2	3	3	483
37	247	287	23		3	7	2	588
38	531	252	21		6	3	2	830
39	88	273	31		2	3	2	408
39A	93	271	22		4	4	3	417
40	362	229	15		11	4	1	641
41	285	379	31		3	5	6	726
42	158	304	34		8	9	4	523
43	105	302	26		4	12	5	464
44	183	336	32		13	32	4	612
45	124	394	16		3	13	5	573
46	393	183	24		2	4	5	636
47	237	302	61		9	5	5	634
48	174	464	26		21	17	1	711
49	132	471	34		28	7	14	698
50	213	465	65		9	10	6	797
51	159	505	22		3	5	5	715
52	270	369	29		4	10	9	704
53	236	360	34		13	4	1	657
54	204	389	17		4	4	1	634
55	211	210	24		6	1	1	461
55A	191	217	12		5	3	0	443
56	270	250	92		7	6	2	659

Contd....

Polling Station Level Election Results

Winner, Runner-up and 3rd Party Position & Winning Margin According to Polling Stations in Kattumannarkoil Assembly in Assembly Election (AE) under Chidambaram Parliamentary Constituency in Tamil Nadu (2021)

Polling Station Number	Winner Party	Winner Votes (%)	Runner-up Party	Runner-up Votes (%)	Winning Margin Votes (%)	Third Party	Third Party Votes (%)	Other Votes (%)
61	VCK	294 (50)	AIADMK	204 (34.69)	90 (15.31)	NTK	59 (10.03)	31 (5.27)
62	VCK	324 (62.55)	AIADMK	115 (22.2)	209 (40.35)	NTK	51 (9.85)	28 (5.41)
63	VCK	481 (65.09)	AIADMK	170 (23)	311 (42.09)	NTK	46 (6.22)	42 (5.68)
64	AIADMK	397 (65.19)	VCK	139 (22.82)	258 (42.37)	NTK	32 (5.25)	41 (6.73)
65	AIADMK	268 (53.39)	VCK	174 (34.66)	94 (18.73)	NTK	43 (8.57)	17 (3.39)
66	AIADMK	368 (69.96)	VCK	128 (24.33)	240 (45.63)	NTK	12 (2.28)	18 (3.42)
66A	AIADMK	306 (80.1)	VCK	57 (14.92)	249 (65.18)	NTK	16 (4.19)	3 (0.79)
67	AIADMK	401 (62.36)	VCK	202 (31.42)	199 (30.94)	NTK	19 (2.95)	21 (3.27)
68	AIADMK	502 (83.25)	VCK	64 (10.61)	438 (72.64)	NTK	18 (2.99)	19 (3.15)
69	AIADMK	411 (51.96)	VCK	294 (37.17)	117 (14.79)	NTK	56 (7.08)	30 (3.79)
70	AIADMK	356 (50.14)	VCK	249 (35.07)	107 (15.07)	NTK	67 (9.44)	38 (5.35)
71	VCK	252 (70.59)	AIADMK	62 (17.37)	190 (53.22)	NTK	30 (8.4)	13 (3.64)
71A	VCK	410 (74.82)	AIADMK	72 (13.14)	338 (61.68)	NTK	33 (6.02)	33 (6.02)
72	VCK	467 (77.19)	AIADMK	89 (14.71)	378 (62.48)	NTK	27 (4.46)	22 (3.64)
73	VCK	344 (77.13)	AIADMK	62 (13.9)	282 (63.23)	NTK	19 (4.26)	21 (4.71)
73A	VCK	233 (55.08)	AIADMK	162 (38.3)	71 (16.78)	NTK	21 (4.96)	7 (1.65)
74	VCK	484 (70.04)	AIADMK	169 (24.46)	315 (45.58)	NTK	25 (3.62)	13 (1.88)
75	AIADMK	420 (64.02)	VCK	179 (27.29)	241 (36.73)	NTK	27 (4.12)	30 (4.57)
76	AIADMK	425 (63.53)	VCK	173 (25.86)	252 (37.67)	NTK	43 (6.43)	28 (4.19)
77	VCK	482 (72.92)	AIADMK	127 (19.21)	355 (53.71)	NTK	25 (3.78)	27 (4.08)
78	VCK	336 (60.87)	AIADMK	173 (31.34)	163 (29.53)	AMMKMNKZ	16 (2.9)	27 (4.89)
79	VCK	540 (74.48)	AIADMK	132 (18.21)	408 (56.27)	NTK	27 (3.72)	26 (3.59)
80	AIADMK	334 (49.41)	VCK	309 (45.71)	25 (3.7)	NTK	16 (2.37)	17 (2.51)
81	AIADMK	227 (50.33)	VCK	196 (43.46)	31 (6.87)	NTK	16 (3.55)	12 (2.66)
81A	AIADMK	277 (59.06)	VCK	162 (34.54)	115 (24.52)	NTK	15 (3.2)	15 (3.2)
82	AIADMK	312 (54.07)	VCK	240 (41.59)	72 (12.48)	NTK	13 (2.25)	12 (2.08)
82A	VCK	158 (51.13)	AIADMK	145 (46.93)	13 (4.2)	NTK	2 (0.65)	4 (1.29)
83	AIADMK	393 (66.61)	VCK	167 (28.31)	226 (38.3)	NTK	12 (2.03)	18 (3.05)
84	VCK	355 (48.76)	AIADMK	347 (47.66)	8 (1.1)	NTK	10 (1.37)	16 (2.2)
85	AIADMK	273 (57.59)	VCK	195 (41.14)	78 (16.45)	NTK	2 (0.42)	4 (0.84)
86	VCK	212 (60.74)	AIADMK	86 (24.64)	126 (36.1)	NTK	41 (11.75)	10 (2.87)
86A	VCK	315 (70.31)	AIADMK	104 (23.21)	211 (47.1)	NTK	10 (2.23)	19 (4.24)
87	VCK	348 (78.2)	AIADMK	70 (15.73)	278 (62.47)	NTK	19 (4.27)	8 (1.8)
88	AIADMK	262 (56.83)	VCK	181 (39.26)	81 (17.57)	NTK	13 (2.82)	5 (1.08)
88A	AIADMK	276 (60.79)	VCK	152 (33.48)	124 (27.31)	NTK	6 (1.32)	20 (4.41)
89	VCK	301 (62.84)	AIADMK	153 (31.94)	148 (30.9)	NTK	11 (2.3)	14 (2.92)
90	VCK	355 (55.73)	AIADMK	214 (33.59)	141 (22.14)	NTK	30 (4.71)	38 (5.97)

Contd....

Socio-Economic Amenities - Rural

Access to Education Facilities

Particulars	Number of Villages (% of Population)				
	Available	Not Available	If Not Available (Distance of Nearest Facility)		
			A	B	C
Govt. Primary School	127 (93)	21 (7)	15 (3)	0 (0)	0 (0)
Private Primary School	20 (22)	128 (78)	0 (0)	0 (0)	0 (0)
Govt. Middle School	66 (65)	82 (35)	74 (31)	4 (2)	0 (0)
Private Middle School	11 (12)	137 (88)	1 (1)	0 (0)	0 (0)
Govt. Secondary School	26 (29)	122 (71)	93 (51)	15 (7)	0 (0)
Private Secondary School	4 (5)	144 (95)	10 (8)	1 (1)	0 (0)
Govt. Senior Secondary School	11 (15)	137 (85)	98 (59)	31 (19)	0 (0)
Private Senior Secondary School	2 (2)	146 (98)	5 (4)	2 (2)	0 (0)
Govt. Arts and Science Degree College	0 (0)	148 (100)	0 (0)	4 (2)	29 (13)
Private Arts and Science Degree College	3 (4)	145 (96)	21 (19)	62 (46)	29 (16)
Govt. Engineering College	0 (0)	148 (100)	0 (0)	3 (2)	35 (20)
Private Engineering College	1 (1)	147 (99)	16 (15)	43 (25)	50 (37)
Govt. Medicine College	0 (0)	148 (100)	0 (0)	0 (0)	0 (0)
Private Medicine College	0 (0)	148 (100)	0 (0)	5 (3)	143 (97)
Govt. Management Institute	0 (0)	148 (100)	0 (0)	3 (2)	30 (13)
Private Management Institute	1 (1)	147 (99)	18 (16)	58 (42)	38 (26)
Govt. Polytechnic	0 (0)	148 (100)	0 (0)	4 (2)	36 (17)
Private Polytechnic	1 (1)	147 (99)	16 (16)	52 (31)	39 (32)
Govt. Vocational Training School/ITI	0 (0)	148 (100)	0 (0)	2 (1)	9 (4)
Private Vocational Training School/ITI	3 (3)	145 (97)	32 (31)	69 (46)	33 (15)
Govt. Non Formal Training Centre	127 (93)	21 (7)	14 (3)	0 (0)	0 (0)
Private Non Formal Training Centre	6 (4)	142 (96)	2 (1)	0 (0)	0 (0)
Govt. School For Disabled	0 (0)	148 (100)	0 (0)	0 (0)	1 (2)
Private School For Disabled	0 (0)	148 (100)	6 (4)	13 (7)	128 (87)
Government Others	0 (0)	148 (100)	0 (0)	0 (0)	0 (0)
Private Others	0 (0)	148 (100)	0 (0)	1 (1)	1 (0)

Note : Distance A : Less than 5 km; B : Between 5-10 km; C : 10+ km.; Source : Data Analysis is based on 2011 Census.

DISCLAIMER

The Terms of Use and Disclaimer of Datanet India Private Limited (hereinafter referred to as "Datanet") for use of this analysis report of **Kattumannarkoil Assembly Constituency (Kattumannarkoil Vidhan Sabha)** :-

1. **Assembly Factbook™** is a Registered Trade Mark owned by Datanet.
2. All the maps are sketched and graphical representation only and have not been drawn to the scale and also not to represent the actual geographical area or boundary of the unit.
3. The data for the aforesaid analysis is based on authentic sources and has been culled from the various publications of Census, CSO and NSSO for district and block level data, various central and state government departments, Central & State Elections Commissions and the concerned Returning Officers' releases, Electoral Rolls, Election results and allied publications, internal assessment, surveys, estimates and analysis. Therefore, certain adjustment of data at micro level may have been done to arrive closer to the macro data.
4. Data have been provided on an "As Is" and "As AVAILABLE" basis
5. The colours shown in the maps or diagram and charts of a particular party, alliance or AC are indicative and do not represent them.
6. This publication which includes maps, sheets, graphs and data would be the property under copyright of Datanet only. The user may use these for its internal study, analysis and research purposes. It's public display, re-selling or any commercial uses by the user are not allowed.
7. Datanet has taken due care and caution in compilation and processing of data and allied information, but does not guarantee the accuracy, adequacy or completeness of any information/analysis and will be not responsible for any errors or omissions or for the results obtained from the use of such information/analysis.
8. All the contents for the publication have been culled from various authentic sources and Datanet reasonably believes such sources to be reliable, but does not make any representations, express or implied as to the accuracy or fitness of use of such information. The information or contents of the information/analysis do not constitute advice and should not be relied upon in making (or refraining from making) any decision. Any reliance placed upon the information provided by Datanet is the sole responsibility and strictly at the user's risk.
9. In no event will Datanet be liable for any damages (including, without limitation, damages for loss of business projects, or loss of profits) arising in contract, tort or otherwise from the use of or inability to use any of its contents, or from any action taken (or refrained from being taken) as a result of using the analysis or any of its contents. Datanet its directors, owners, editors, officials, employees, distributor and agents or any associate will not be liable for any errors in the information contained or any consequences arising from the use of the contents of the provided information/analysis.
10. If any provision of these terms and conditions is held invalid or illegal or unenforceable for any reason by any court of competent jurisdiction, such provision shall be severed and the remainder of provisions of the terms and conditions shall continue in full force and effect as if the Term of Use had been executed with the invalid, illegal or unenforceable provision eliminated.
11. If there are any discrepancies in the information provided, please bring it to attention of Datanet for suitable rectification measures.

Buy Online This Complete Book At
Datanet India eBooks Store


www.indiastatpublications.com

or go directly at

[http://www.indiastatpublications.com/
Assembly_factbook/Tamil_Nadu/Chidambaram/
Kattumannarkoil](http://www.indiastatpublications.com/Assembly_factbook/Tamil_Nadu/Chidambaram/Kattumannarkoil)

 **indiastat**elections

ISBN : 978-93-5313-764-9



9 789353 137649