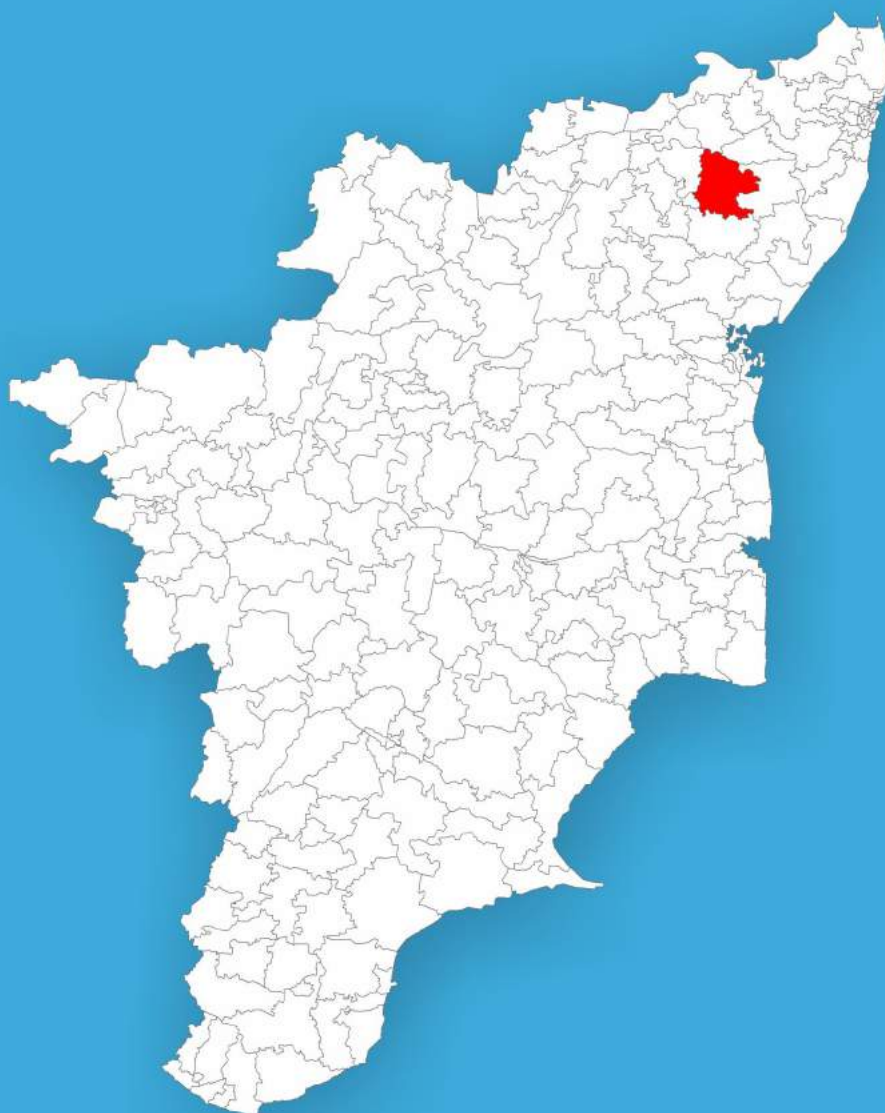




Tamil Nadu

# Assembly Factbook™

Cheyar Assembly Constituency



Key Electoral Data of Cheyyar  
Assembly Constituency (Vidhan Sabha)

Tamil Nadu

# **Assembly Factbook™**

Cheygar Assembly Constituency



Cheygar Vidhan Sabha

## **Editor & Director**

Dr. R.K. Thukral

## **Research Editor**

Dr. Shafeeq Rahman

## **Compiled, Researched and Published by Datanet India Pvt. Ltd.**

D-100, 1st Floor,

Okhla Industrial Area, Phase-I,  
New Delhi- 110020.

Ph.: 91-11- 43580781-84

Email : support@indiastatpublications.com

Website : www.indiastatelections.com

## **Online Book Store :**

www.indiastatpublications.com

**Report No. :** AFB/TN-068-0123

**ISBN :** 978-93-5313-727-4

**First Edition :** January, 2018

**Sixth Updated Edition :** January, 2023

**Price :** Rs. 11500/-

US\$ 310

**© Datanet India Pvt. Ltd.**

All rights reserved. No part of this book may be reproduced, stored in a retrieval system or transmitted in any form or by any means, mechanical photocopying, photographing, scanning, recording or otherwise without the prior written permission of the publisher. Please refer to Disclaimer at page no. 258 for the use of this publication.

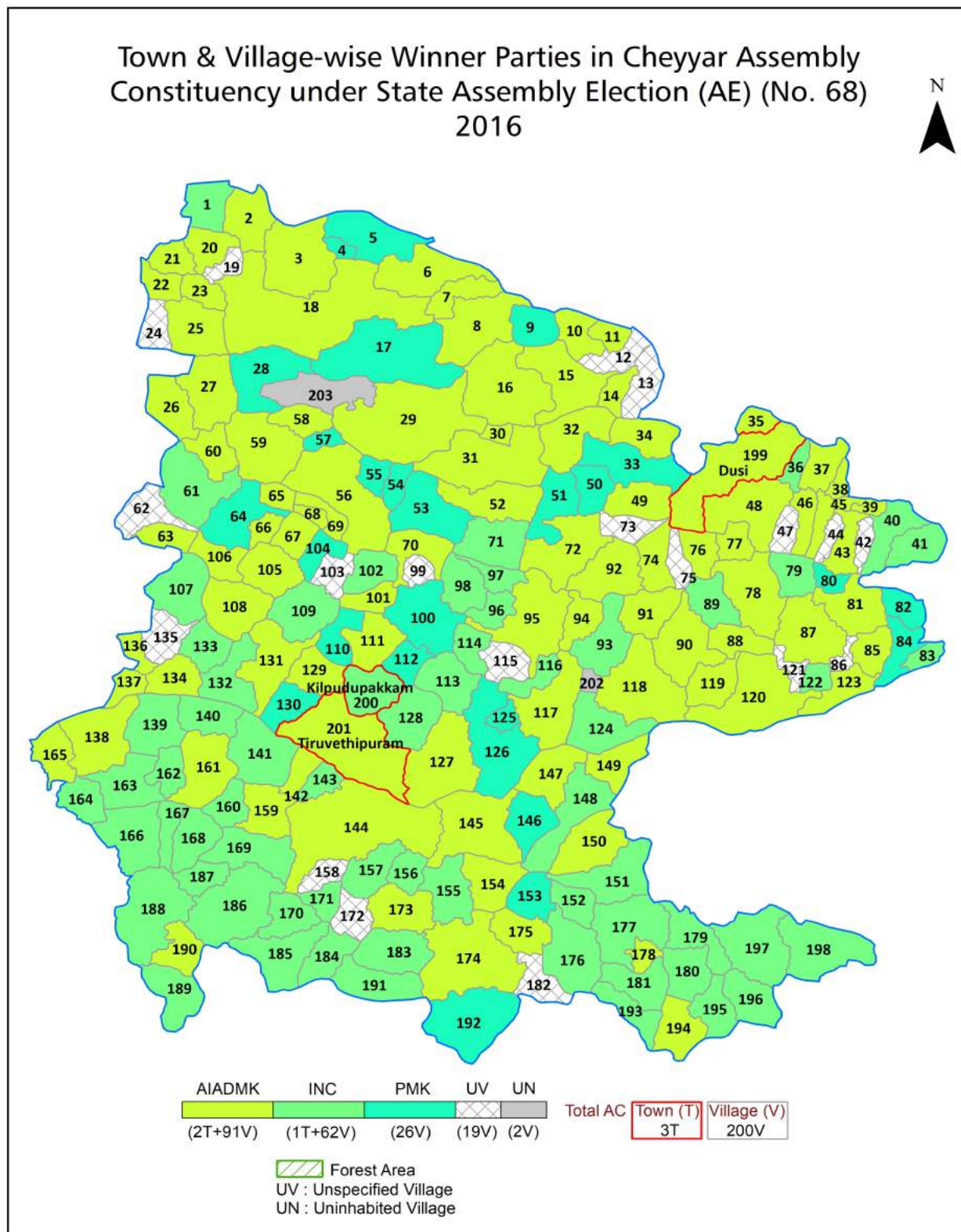
Printed in India

## Contents

No.	Particulars	Page No.
	<b>Introduction</b>	
1	Assembly Constituency - (Vidhan Sabha) at a Glance   Features of Assembly as per Delimitation Commission of India (2008)	1-2
	<b>Location and Political Maps</b>	
2	Location Map   Boundaries of Assembly Constituency - (Vidhan Sabha) in District   Boundaries of Assembly Constituency under Parliamentary Constituency - (Lok Sabha)   Town & Village-wise Winner Parties- 2021, 2019, 2016, 2014, 2011 and 2009	3-11
	<b>Administrative Setup (2011)</b>	
3	District   Sub-district   Towns   Villages   Inhabited Villages   Uninhabited Villages   Village Panchayat   Intermediate Panchayat	12-22
	<b>Demographics (2011)</b>	
4	Population   Households   Rural/Urban Population   Towns and Villages by Population Size   Sex Ratio (Total & 0-6 Years)   Religious Population   Social Population   Literacy Rate	23-24
	<b>Electoral Features</b>	
5	Important Dates of Last Elections Held   Electors by Gender   Service Electors   Voters   Voters Turnout   Polling Stations & Average Number of Electors per Polling Station   Electors by Age Group   Present Elected Representatives	25-30
	<b>Historical Summary Election Results</b>	
6	Vote Share of Major Parties   Winning Margin (Number & Percentage)   Polarity of Parties   Summary Result of Assembly Segment of Parliamentary Elections 2019, 2014, 2009, 2004 and 1999   Summary Result of Assembly Elections 2021, 2016, 2011, 2006, 2001, 1996, 1991, 1989, 1984, 1980, 1977, 1971 and 1967	31-52
	<b>Polling Station Level Election Results</b>	
7	Name and Number of Polling Station 2021, 2019, 2016, 2014, 2011 and 2009   Polling Station-wise Electors, Voters & Voters Turnout 2021, 2019, 2016, 2014, 2011 and 2009   Polling Station wise Elections Results 2021, 2019, 2016, 2014, 2011 and 2009	53-237
	<b>Share of Assembly Constituency</b>	
8	Share of Assembly Constituency - (Vidhan Sabha) in State, District and Parliamentary Constituency - (Lok Sabha)	238
	<b>Socio-Economic Amenities (2011)</b>	
9	Access to Administrative Units   Agricultural, Manufacturing and Industrial Commodities   Demographic Indicators   Education   Health & Manpower   Drinking Water Supply   Sanitation   Entertainment and Recreations Infrastructure   Power   Food Allocation Distribution and Marketing of Agriculture Commodities Infrastructure   Transport and Road Infrastructure   Communication   Banking and Financial Services   Land Use   Irrigation Source	240-254
10	<b>Abbreviation &amp; Sources</b>	255-257
11	<b>Disclaimer</b>	258



## Location & Political Map



## Administrative Setup

### List of Village Panchayat & Intermediate Panchayat (Block) Name - 2011

Village Name	Village Panchayat Name	Intermediate Panchayat Name
Abdullapuram	Abdullapuram	Vembakkam
Akkur	Akkur	Anakkavur
Alanthangal	Kodayambakkam	Vembakkam
Alathur	Alathur	Anakkavur
Alathurai	Alathurai	Anakkavur
Anakkavoor	Anakkavoor	Anakkavur
Anappathur	Anapathur	Anakkavur
Arasanipalai	Arasanipalai	Vembakkam
Arasankuppam	Arasankuppam	Vembakkam
Arasur	Arasur	Anakkavur
Arathrivelur	Aradrivelur	Cheyar
Ariyur	Ariyur	Vembakkam
Arugavoor	Arugavoor	Cheyar
Arumparuthi	Arumparuthi	Cheyar
Athi	Athi	Anakkavur
Ayyavadi	Melma	Anakkavur
Azhinjalpattu	Alinjalpattu	Vembakkam
Azhividaithangi	Alividaithangi	Vembakkam
Bagavanthapuram	Menallur	Vembakkam
Barathanthangal	Thenpoondipattu	Cheyar
Booderi	Pullavakkam	Vembakkam
Brammadesam	Brahmadesam	Vembakkam
Chellaperumpulimedu	Alinjalpattu	Vembakkam
Chettithangal	Arasankuppam	Vembakkam
Cheyyanur	Syyanur	Vembakkam
Cheyatraivendran	Cheyatraivendran	Anakkavur
Chithalapakkam	Arasanipalai	Vembakkam
Chithamur	Chithamur	Anakkavur
Chithathur	Chithathur	Vembakkam

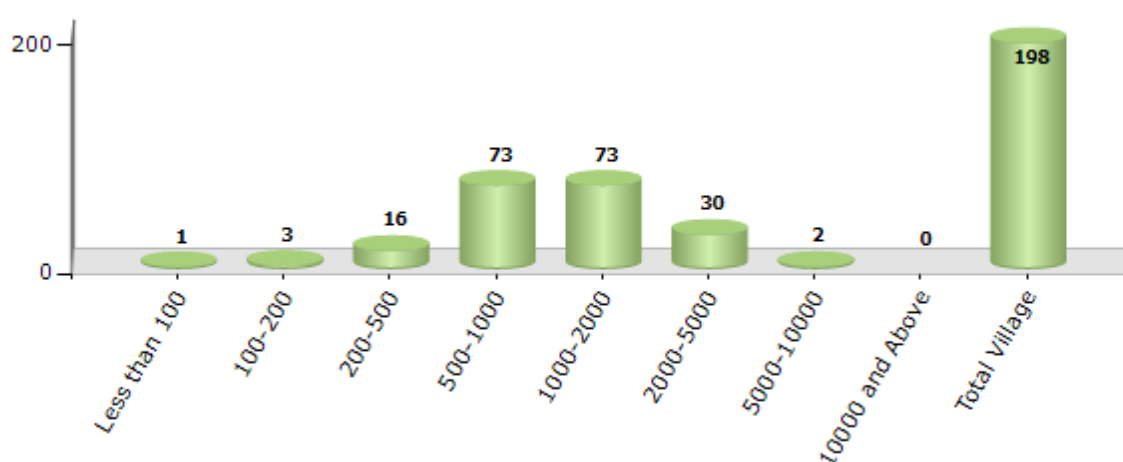
Contd....

## Demographics

### Number of Villages by Population Size - 2011

Less than 100	100-200	200-500	500-1000	1000-2000	2000-5000	5000-10000	10000 and Above	Total Village
1	3	16	73	73	30	2	0	198

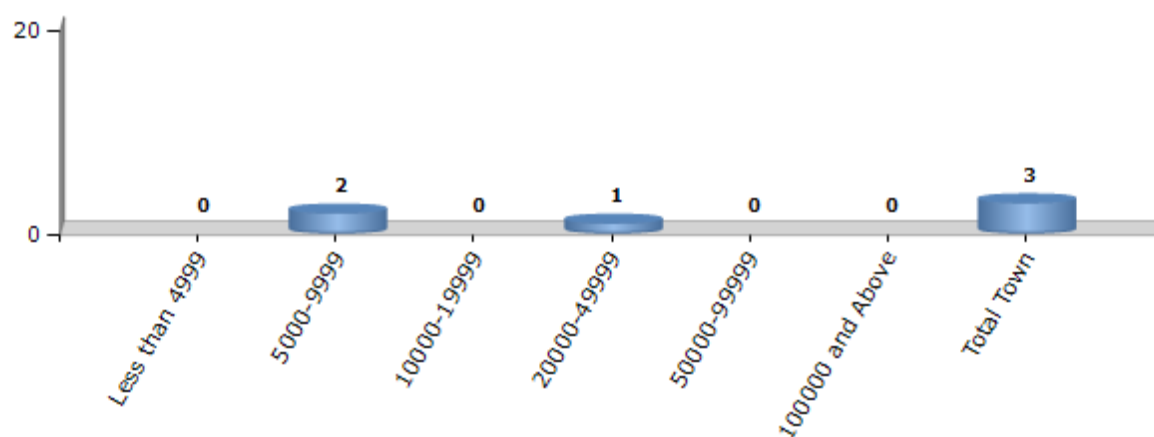
Number of Villages by Population Size - 2011



### Number of Towns by Population Size - 2011

Less than 4999	5000-9999	10000-19999	20000-49999	50000-99999	100000 and Above	Total Town
0	2	0	1	0	0	3

Number of Towns by Population Size - 2011



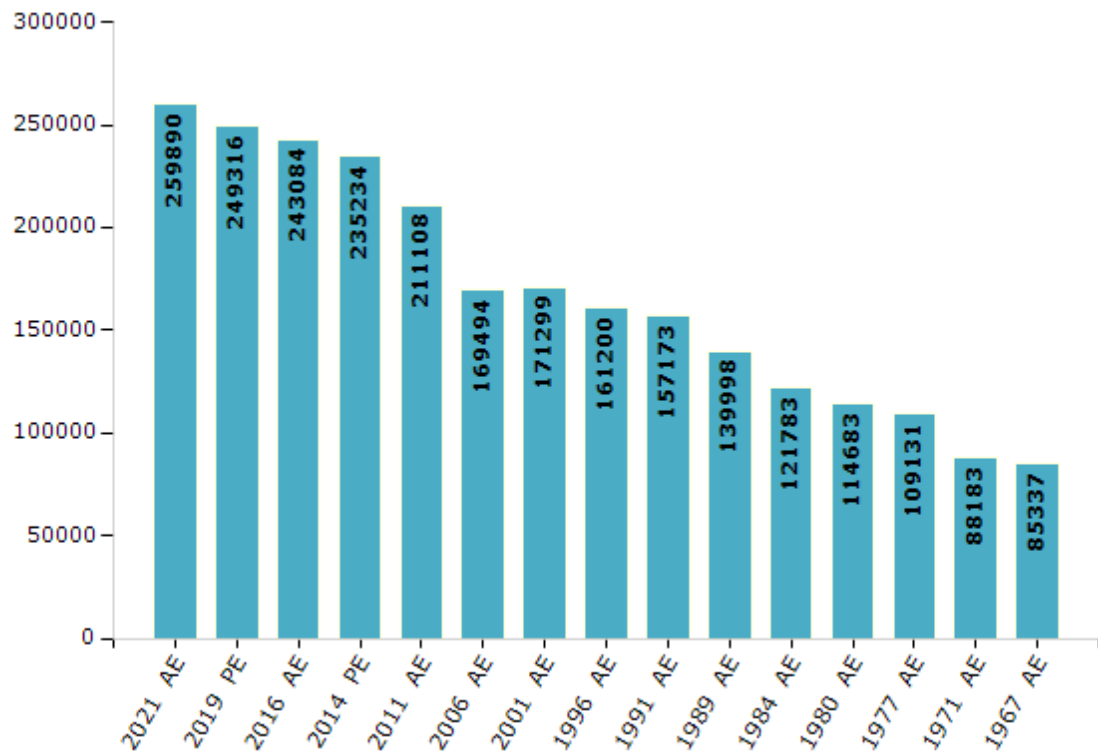
## Electoral Features

### Electors by Male & Female

Year	Male	Female	Others	Total
2021 AE	127066	132823	1	259890
2019 PE	122545	126762	9	249316
2016 AE	119656	123425	3	243084
2014 PE	116862	118372	0	235234
2011 AE	105864	105244	-	211108
2009 PE	-	-	-	-
2006 AE	83420	86074	-	169494
2004 PE	-	-	-	-
2001 AE	84457	86842	-	171299

Year	Male	Female	Others	Total
1999 PE	-	-	-	-
1996 AE	79785	81415	-	161200
1991 AE	77869	79304	-	157173
1989 AE	69358	70640	-	139998
1984 AE	60198	61585	-	121783
1980 AE	55812	58871	-	114683
1977 AE	53804	55327	-	109131
1971 AE	43599	44584	-	88183
1967 AE	-	-	-	85337

Number of Electors



**Note :** AE : Assembly Election, PE : Assembly Segment of Parliamentary Election



## Historical Summary Election Results

### Summary Result of Assembly Election - 2016

Candidate Name	Party	Votes	Votes %
Mohan K	AIADMK	77766	37.78
Dr. Vishnuprasad M K	INC	69239	33.64
Srinivasan G	PMK	37491	18.22
Sarvanan P	DMDK	10855	5.27
Bhaskaran.B	BJP	2388	1.16
Mohan K	IND	1300	0.63
Velayutham T	IND	1080	0.52
Rajesh S	NTK	974	0.47
Mohan A	IND	532	0.26
Amutha P	IND	491	0.24
Sridhar S	IND	443	0.22
Soundarapandiyan S	IND	295	0.14
Ravi G	SP	287	0.14
Mathi K	IND	282	0.14
Premkumar P	IND	142	0.07
	NOTA	2248	1.09

## Polling Station Level Election Results

### Number and Name of Polling Stations (PS) (2021)

Number of Polling Stations	Name of Polling Stations	Number of Polling Stations	Name of Polling Stations
1	Panchayat union elementary school,Ariyur Village	17	Govt high school SSA Building, south wing right side, Natteri Village
2	Panchayat union elementary school North Building Panmugai Village	18	Panchayat union middle school East building, Pokkasamudiram Village
3	Panchayat union middle school , Pulivalam Village	19	Panchayat Union middle School, SSA Building Right side Room , Pokkasamudiram Village
3A	Panchayat union middle school , Pulivalam Village	20	Panachayat union elementary school , Munjurpattu Village
4	Panachayat Union Elementary school South Building, Brammadesam Village	21	Panachayat union elementary school , Sattuvanthagal Village
5	Panachayat Union Elementary school SSA Western building, Brammadesam Village	21A	Panachayat union elementary school , Sattuvanthagal Village
6	Panchayat union elementary school ,North building , Brammadesam Village	22	Panchayat union elementary school, Siruvanjpattu Village
7	Adi Dravidar Welfare Elecmetary Scool West facing Building, Brammadesam Village	23	Panchayat union middle school , Irumaram Village
8	Panchayat union elementary school, Pudhur Village	24	Govt higher Sec school ,East side cement building, Rantham Village
9	Govt Hr Sec School, South side building, North facing, Brammadesam Village	25	Govt high school, West Side cement building, Rantham, Village
10	Panchayat union elementary school,SSA Building East facing, Chittanakkal Village	26	Govt high school North Cement Building, South Facing , Rantham, Room 3 Village
10A	Panchayat union elementary school,SSA Building East facing, Chittanakkal Village	27	Govt High School South SSA Building East Room , Thennampattu Village
11	Panchayat union elementary school,Left side Room, Sirunavalpattu Village	28	Panchayat union Elementary school Center Building, Thennampattu Village
12	Panchayat union elementary school, Vadaeluppai Village	29	Panchayat Union Middle School, South Building, West Side Room, Kuthanur Village
13	Panchayat union elementary school, Melpettai Village	30	Panchayat Union Middle School North Building South Facing , Kuthanur Village
14	Adi dravidar welfare elementary school, Vadaeluppai Village	31	Panchayat union middle school , South building , Kuthanur Village
15	Govt high school SSA Building, south wing , Natteri Village	32	Panachayat union elementary school , Cheyyanur Village
16	Govt high school SSA Building, south wing , Natteri Village	33	Govt high school , South Facing Vengalathur Village

Contd....

## Polling Station Level Election Results

### Polling Station-wise Votes Secured by Overall Top Five Parties in Cheyyar Assembly in Assembly Election (AE) under Arani Parliamentary Constituency in Tamil Nadu (2021)

Number of Polling Station	Winner - Jothi. O (DMK)	Runner-up - Dusi. K. Mohan (AIADMK)	3rd - Bheeman. G (NTK)	4th - Mayilvaganan. T (MNM)	5th - Varadharajan. M. K (AMMKMNKZ)	NOTA	Other	Total Votes Secured
33	231	542	50	4	5	8	11	851
34	437	325	53	3	10	6	18	852
35	166	435	19	6	6	4	7	643
36	516	185	21	6	3	4	25	760
37	287	125	18	0	3	2	5	440
38	246	176	34	2	1	6	12	477
38A	203	247	33	3	3	3	4	496
39	394	324	63	8	4	6	7	806
40	312	197	50	0	3	0	7	569
41	253	197	23	6	1	5	6	491
41A	349	175	26	1	2	3	9	565
42	272	313	28	7	5	8	4	637
43	228	295	41	11	5	8	9	597
44	266	205	24	3	8	2	7	515
45	174	421	27	2	2	1	8	635
46	186	384	17	4	0	7	8	606
47	315	307	37	1	1	5	11	677
48	419	324	39	2	5	5	20	814
49	162	700	17	7	20	5	7	918
50	406	321	38	1	1	5	24	796
51	213	253	41	11	4	6	5	533
52	289	331	57	0	0	4	9	690
53	193	260	22	2	1	4	4	486
54	184	432	22	0	6	7	9	660
55	224	174	35	5	1	5	8	452
56	339	194	60	5	2	6	7	613
57	251	219	33	0	0	5	13	521
57A	182	170	55	0	1	4	3	415
58	220	214	40	4	0	6	9	493
58A	168	334	28	1	6	6	9	552
59	249	314	32	4	5	5	6	615
60	255	385	37	1	3	5	11	697
61	191	175	29	22	1	2	5	425
61A	190	181	44	25	4	13	3	460
62	234	274	58	33	2	9	5	615

Contd....

## Polling Station Level Election Results

**Winner, Runner-up and 3rd Party Position & Winning Margin According to Polling Stations in Cheyyar Assembly in Assembly Election (AE) under Arani Parliamentary Constituency in Tamil Nadu (2021)**

Polling Station Number	Winner Party	Winner Votes (%)	Runner-up Party	Runner-up Votes (%)	Winning Margin Votes (%)	Third Party	Third Party Votes (%)	Other Votes (%)
63	AIADMK	383 (58.65)	DMK	183 (28.02)	200 (30.63)	NTK	52 (7.96)	35 (5.36)
64	AIADMK	387 (63.13)	DMK	138 (22.51)	249 (40.62)	NTK	41 (6.69)	47 (7.67)
65	AIADMK	198 (41.68)	DMK	196 (41.26)	2 (0.42)	NTK	41 (8.63)	40 (8.42)
66	AIADMK	339 (54.24)	DMK	208 (33.28)	131 (20.96)	NTK	42 (6.72)	36 (5.76)
67	AIADMK	458 (59.64)	DMK	236 (30.73)	222 (28.91)	NTK	26 (3.39)	48 (6.25)
68	AIADMK	276 (66.35)	DMK	116 (27.88)	160 (38.47)	NTK	11 (2.64)	13 (3.13)
68A	DMK	408 (63.26)	AIADMK	158 (24.5)	250 (38.76)	NTK	45 (6.98)	34 (5.27)
69	AIADMK	254 (56.19)	DMK	174 (38.5)	80 (17.69)	NTK	8 (1.77)	16 (3.54)
69A	AIADMK	369 (66.25)	DMK	140 (25.13)	229 (41.12)	NTK	22 (3.95)	26 (4.67)
70	AIADMK	269 (48.91)	DMK	248 (45.09)	21 (3.82)	NTK	17 (3.09)	16 (2.91)
71	DMK	234 (45.44)	AIADMK	229 (44.47)	5 (0.97)	NTK	29 (5.63)	23 (4.47)
72	DMK	377 (58.81)	AIADMK	181 (28.24)	196 (30.57)	NTK	52 (8.11)	31 (4.84)
73	DMK	198 (61.68)	AIADMK	76 (23.68)	122 (38)	NTK	26 (8.1)	21 (6.54)
73A	AIADMK	329 (46.34)	DMK	272 (38.31)	57 (8.03)	NTK	61 (8.59)	48 (6.76)
74	DMK	392 (49.25)	AIADMK	321 (40.33)	71 (8.92)	NTK	51 (6.41)	32 (4.02)
75	AIADMK	224 (45.25)	DMK	217 (43.84)	7 (1.41)	NTK	36 (7.27)	18 (3.64)
75A	AIADMK	262 (48.52)	DMK	227 (42.04)	35 (6.48)	NTK	37 (6.85)	14 (2.59)
76	DMK	269 (72.7)	AIADMK	66 (17.84)	203 (54.86)	NTK	23 (6.22)	12 (3.24)
77	AIADMK	576 (72.54)	DMK	168 (21.16)	408 (51.38)	NTK	32 (4.03)	18 (2.27)
78	AIADMK	223 (53.22)	DMK	171 (40.81)	52 (12.41)	NTK	17 (4.06)	8 (1.91)
78A	AIADMK	256 (50.49)	DMK	222 (43.79)	34 (6.7)	NTK	12 (2.37)	17 (3.35)
79	DMK	362 (47.76)	AIADMK	327 (43.14)	35 (4.62)	NTK	32 (4.22)	37 (4.88)
80	DMK	315 (45.06)	AIADMK	280 (40.06)	35 (5)	NTK	59 (8.44)	45 (6.44)
81	DMK	320 (46.85)	AIADMK	283 (41.43)	37 (5.42)	NTK	47 (6.88)	33 (4.83)
82	DMK	246 (53.95)	AIADMK	145 (31.8)	101 (22.15)	NTK	37 (8.11)	28 (6.14)
83	DMK	244 (51.8)	AIADMK	188 (39.92)	56 (11.88)	NTK	16 (3.4)	23 (4.88)
84	AIADMK	122 (61)	DMK	56 (28)	66 (33)	NTK	18 (9)	4 (2)
85	AIADMK	396 (56.73)	DMK	257 (36.82)	139 (19.91)	NTK	22 (3.15)	23 (3.3)
86	AIADMK	302 (57.97)	DMK	170 (32.63)	132 (25.34)	NTK	31 (5.95)	18 (3.45)
87	DMK	331 (60.96)	AIADMK	172 (31.68)	159 (29.28)	NTK	27 (4.97)	13 (2.39)
88	AIADMK	267 (47.85)	DMK	237 (42.47)	30 (5.38)	NTK	35 (6.27)	19 (3.41)
88A	AIADMK	246 (48.24)	DMK	222 (43.53)	24 (4.71)	NTK	24 (4.71)	18 (3.53)
89	AIADMK	445 (65.44)	DMK	196 (28.82)	249 (36.62)	NTK	23 (3.38)	16 (2.35)
90	AIADMK	301 (56.9)	DMK	197 (37.24)	104 (19.66)	NTK	16 (3.02)	15 (2.84)
91	AIADMK	370 (59.2)	DMK	175 (28)	195 (31.2)	NTK	39 (6.24)	41 (6.56)

Contd....

## Socio-Economic Amenities - Rural

### Access to Education Facilities

Particulars	Number of Villages (% of Population)				
	Available	Not Available	If Not Available (Distance of Nearest Facility)		
			A	B	C
Govt. Primary School	187 (98)	11 (2)	11 (2)	0 (0)	0 (0)
Private Primary School	9 (7)	189 (93)	0 (0)	0 (0)	0 (0)
Govt. Middle School	82 (62)	116 (38)	114 (37)	1 (0)	0 (0)
Private Middle School	4 (3)	194 (97)	0 (0)	0 (0)	0 (0)
Govt. Secondary School	37 (35)	161 (65)	143 (58)	14 (5)	0 (0)
Private Secondary School	2 (2)	196 (98)	2 (1)	0 (0)	0 (0)
Govt. Senior Secondary School	15 (17)	183 (83)	132 (62)	48 (20)	2 (1)
Private Senior Secondary School	1 (1)	197 (99)	0 (0)	0 (0)	0 (0)
Govt. Arts and Science Degree College	1 (1)	197 (99)	21 (13)	43 (19)	59 (29)
Private Arts and Science Degree College	0 (0)	198 (100)	15 (6)	33 (15)	26 (18)
Govt. Engineering College	0 (0)	198 (100)	0 (0)	0 (0)	0 (0)
Private Engineering College	2 (1)	196 (99)	28 (12)	64 (37)	104 (50)
Govt. Medicine College	0 (0)	198 (100)	0 (0)	0 (0)	0 (0)
Private Medicine College	0 (0)	198 (100)	0 (0)	0 (0)	198 (100)
Govt. Management Institute	0 (0)	198 (100)	0 (0)	0 (0)	0 (0)
Private Management Institute	1 (1)	197 (99)	13 (7)	38 (19)	146 (73)
Govt. Polytechnic	0 (0)	198 (100)	0 (0)	0 (0)	0 (0)
Private Polytechnic	4 (3)	194 (97)	57 (31)	97 (41)	40 (25)
Govt. Vocational Training School/ITI	0 (0)	198 (100)	0 (0)	0 (0)	0 (0)
Private Vocational Training School/ITI	1 (1)	197 (99)	43 (25)	101 (44)	53 (30)
Govt. Non Formal Training Centre	187 (98)	11 (2)	11 (2)	0 (0)	0 (0)
Private Non Formal Training Centre	0 (0)	198 (100)	0 (0)	0 (0)	0 (0)
Govt. School For Disabled	1 (1)	197 (99)	8 (4)	24 (13)	78 (41)
Private School For Disabled	1 (1)	197 (99)	17 (9)	34 (14)	35 (18)
Government Others	0 (0)	198 (100)	0 (0)	0 (0)	0 (0)
Private Others	0 (0)	198 (100)	0 (0)	0 (0)	0 (0)

Note : Distance A : Less than 5 km; B : Between 5-10 km; C : 10+ km.; Source : Data Analysis is based on 2011 Census.



## DISCLAIMER

The Terms of Use and Disclaimer of Datanet India Private Limited (hereinafter referred to as "Datanet") for use of this analysis report of **Cheyar Assembly Constituency (Cheyar Vidhan Sabha)** :-

1. **Assembly Factbook™** is a Registered Trade Mark owned by Datanet.
2. All the maps are sketched and graphical representation only and have not been drawn to the scale and also not to represent the actual geographical area or boundary of the unit.
3. The data for the aforesaid analysis is based on authentic sources and has been culled from the various publications of Census, CSO and NSSO for district and block level data, various central and state government departments, Central & State Elections Commissions and the concerned Returning Officers' releases, Electoral Rolls, Election results and allied publications, internal assessment, surveys, estimates and analysis. Therefore, certain adjustment of data at micro level may have been done to arrive closer to the macro data.
4. Data have been provided on an "As Is" and "As AVAILABLE" basis
5. The colours shown in the maps or diagram and charts of a particular party, alliance or AC are indicative and do not represent them.
6. This publication which includes maps, sheets, graphs and data would be the property under copyright of Datanet only. The user may use these for its internal study, analysis and research purposes. It's public display, re-selling or any commercial uses by the user are not allowed.
7. Datanet has taken due care and caution in compilation and processing of data and allied information, but does not guarantee the accuracy, adequacy or completeness of any information/analysis and will be not responsible for any errors or omissions or for the results obtained from the use of such information/analysis.
8. All the contents for the publication have been culled from various authentic sources and Datanet reasonably believes such sources to be reliable, but does not make any representations, express or implied as to the accuracy or fitness of use of such information. The information or contents of the information/analysis do not constitute advice and should not be relied upon in making (or refraining from making) any decision. Any reliance placed upon the information provided by Datanet is the sole responsibility and strictly at the user's risk.
9. In no event will Datanet be liable for any damages (including, without limitation, damages for loss of business projects, or loss of profits) arising in contract, tort or otherwise from the use of or inability to use any of its contents, or from any action taken (or refrained from being taken) as a result of using the analysis or any of its contents. Datanet its directors, owners, editors, officials, employees, distributor and agents or any associate will not be liable for any errors in the information contained or any consequences arising from the use of the contents of the provided information/analysis.
10. If any provision of these terms and conditions is held invalid or illegal or unenforceable for any reason by any court of competent jurisdiction, such provision shall be severed and the remainder of provisions of the terms and conditions shall continue in full force and effect as if the Term of Use had been executed with the invalid, illegal or unenforceable provision eliminated.
11. If there are any discrepancies in the information provided, please bring it to attention of Datanet for suitable rectification measures.

**Buy Online This Complete Book At  
Datanet India eBooks Store**

**[www.indiastatpublications.com](http://www.indiastatpublications.com)**

**or go directly at**

**[http://www.indiastatpublications.com/  
Assembly\\_factbook/Tamil\\_Nadu/Arani/ Cheyyar](http://www.indiastatpublications.com/Assembly_factbook/Tamil_Nadu/Arani/Cheygar)**

 **indiastat**elections

