



Bihar

Assembly Factbook™

Baruraj Assembly Constituency



Key Electoral Data of Baruraj
Assembly Constituency (Vidhan Sabha)

Bihar

Assembly Factbook™

Baruraj Assembly Constituency



Baruraj Vidhan Sabha

Editor & Director

Dr. R.K. Thukral

Research Editor

Dr. Shafeeq Rahman

Compiled, Researched and Published by Datanet India Pvt. Ltd.

D-100, 1st Floor,

Okhla Industrial Area, Phase-I,
New Delhi- 110020.

Ph.: 91-11- 43580781-84

Email : support@indiastatpublications.com

Website : www.indiastatelections.com

Online Book Store :

www.indiastatpublications.com

Report No. : AFB/BR-096-0123

ISBN : 978-93-5313-050-3

First Edition : January, 2018

Sixth Updated Edition : January, 2023

Price : Rs. 11500/-

US\$ 310

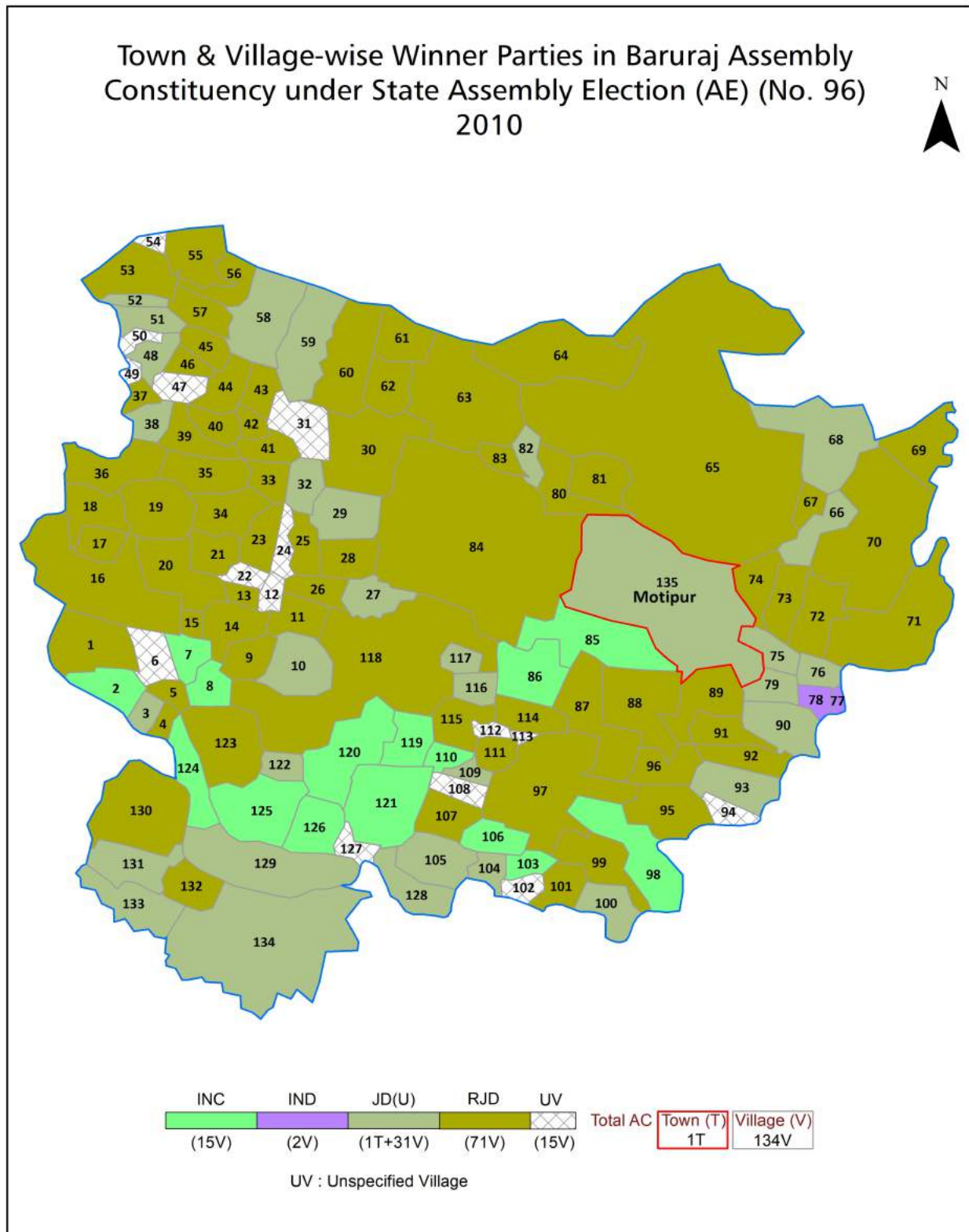
© Datanet India Pvt. Ltd.

All rights reserved. No part of this book may be reproduced, stored in a retrieval system or transmitted in any form or by any means, mechanical photocopying, photographing, scanning, recording or otherwise without the prior written permission of the publisher. Please refer to Disclaimer at page no. 216 for the use of this publication.

Printed in India

No.	Particulars	Page No.
	Introduction	
1	Assembly Constituency - (Vidhan Sabha) at a Glance Features of Assembly as per Delimitation Commission of India (2008)	1-2
	Location and Political Maps	
2	Location Map Boundaries of Assembly Constituency - (Vidhan Sabha) in District Boundaries of Assembly Constituency under Parliamentary Constituency - (Lok Sabha) Town & Village-wise Winner Parties- 2020, 2019, 2014, 2010 and 2009	3-11
	Administrative Setup (2011)	
3	District Sub-district Towns Villages Inhabited Villages Uninhabited Villages Village Panchayat Intermediate Panchayat	11-17
	Demographics (2011)	
4	Population Households Rural/Urban Population Towns and Villages by Population Size Sex Ratio (Total & 0-6 Years) Religious Population Social Population Literacy Rate	18-19
	Electoral Features	
5	Important Dates of Last Elections Held Electors by Gender Service Electors Voters Voters Turnout Polling Stations & Average Number of Electors per Polling Station Electors by Age Group Present Elected Representatives	20-25
	Historical Summary Election Results	
6	Vote Share of Major Parties Winning Margin (Number & Percentage) Polarity of Parties Summary Result of Assembly Segment of Parliamentary Elections 2019, 2014, 2009, 2004 and 1999 Summary Result of Assembly Elections 2020, 2015, 2010, 2005 (Oct), 2005 (Feb), 2000, 1995, 1990, 1985, 1980, 1977, 1972, 1969, 1967, 1962, 1957 and 1952	26-52
	Polling Station Level Election Results	
7	Name and Number of Polling Station 2020, 2019, 2014, 2010 and 2009 Polling Station-wise Electors, Voters & Voters Turnout 2020, 2019, 2014, 2010 and 2009 Polling Station wise Elections Results 2020, 2019, 2014, 2010 and 2009	53-195
	Share of Assembly Constituency	
8	Share of Assembly Constituency - (Vidhan Sabha) in State, District and Parliamentary Constituency - (Lok Sabha)	196
	Socio-Economic Amenities (2011)	
9	Access to Administrative Units Agricultural, Manufacturing and Industrial Commodities Demographic Indicators Education Health & Manpower Drinking Water Supply Sanitation Entertainment and Recreations Infrastructure Power Food Allocation Distribution and Marketing of Agriculture Commodities Infrastructure Transport and Road Infrastructure Communication Banking and Financial Services Land Use Irrigation Source	198-212
10	Abbreviation & Sources	213-215
11	Disclaimer	216

Location & Political Map



Administrative Setup

List of Village Panchayat & Intermediate Panchayat (Block) Name - 2011

Village Name	Village Panchayat Name	Intermediate Panchayat Name
Adalpur urf Abdulpur	Mursandi	Baruraj (Motipur)
Ahiraulia	Kamalpur Bithraul	Baruraj (Motipur)
Akhtiarpur	Kamalpur Bithraul	Baruraj (Motipur)
Andaul urf Bishunpur Mandal	Parsauni Nath	Baruraj (Motipur)
Aswari Banjaria	Thikaha	Baruraj (Motipur)
Babhraulia	Fatuha	Baruraj (Motipur)
Baburban	Manguraha Tajpur	Baruraj (Motipur)
Badwaria urf pipra	Bans Ghatta	Baruraj (Motipur)
Baghaura urf Jalalpur	Hardi	Baruraj (Motipur)
Bakhri	Nariar	Baruraj (Motipur)
Bangra Firoz	Bans Ghatta	Baruraj (Motipur)
Bangra Patti	Jathwalia	Baruraj (Motipur)
Bangri	Jathwalia	Baruraj (Motipur)
Bans Ghatta	Bans Ghatta	Baruraj (Motipur)
Bara Baijnath	Pakri	Baruraj (Motipur)
Barhampur Karman	Brahmpur Karman	Baruraj (Motipur)
Barhampura Khakhan	Saraiya	Paroo
Bariarpur urf Bazidpur	Bariarpur North, East, West, South	Baruraj (Motipur)
Baruraj	Baruraj East, Baruraj West	Baruraj (Motipur)
Bathnaha urf Madhopur Ram	Patti Aswari	Baruraj (Motipur)
Bhanpur Barewa urf Koigawan K	Korigawan	Baruraj (Motipur)
Bhataulia	Brahmpur Karman	Baruraj (Motipur)
Bhemriahi urf Rampur Bhemriahi	Rampur Bheriyahi	Baruraj (Motipur)
Birji	Barji	Baruraj (Motipur)
Bishunpur Dharam	Parsauni Nath	Baruraj (Motipur)
Bishunpur Horil	Pakri	Baruraj (Motipur)
Bishunpur Lakhansen	Parsauni Nath	Baruraj (Motipur)
Bishunpur Manohar Urf Manohar	Kamalpur Bithraul	Baruraj (Motipur)
Boari	Patti Aswari	Baruraj (Motipur)

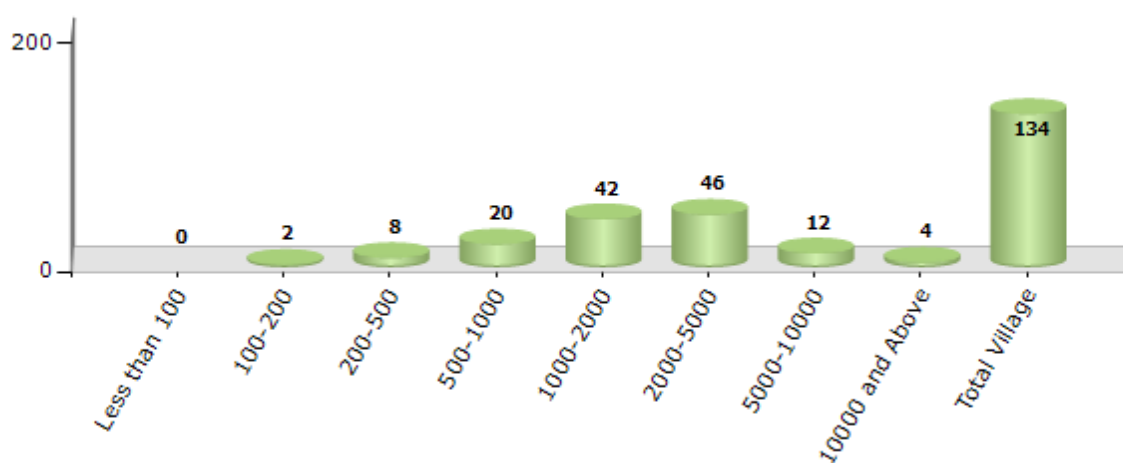
Contd....

Demographics

Number of Villages by Population Size - 2011

Less than 100	100-200	200-500	500-1000	1000-2000	2000-5000	5000-10000	10000 and Above	Total Village
0	2	8	20	42	46	12	4	134

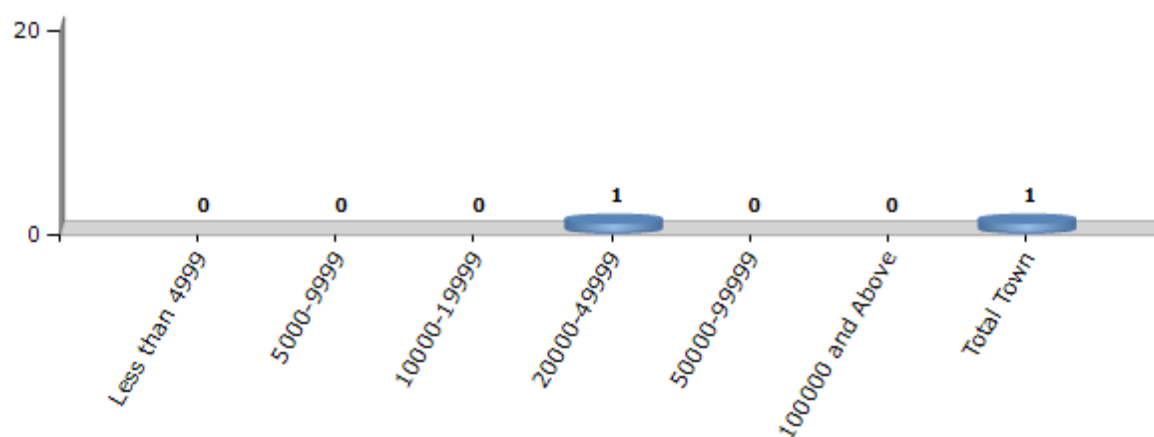
Number of Villages by Population Size - 2011



Number of Towns by Population Size - 2011

Less than 4999	5000-9999	10000-19999	20000-49999	50000-99999	100000 and Above	Total Town
0	0	0	1	0	0	1

Number of Towns by Population Size - 2011

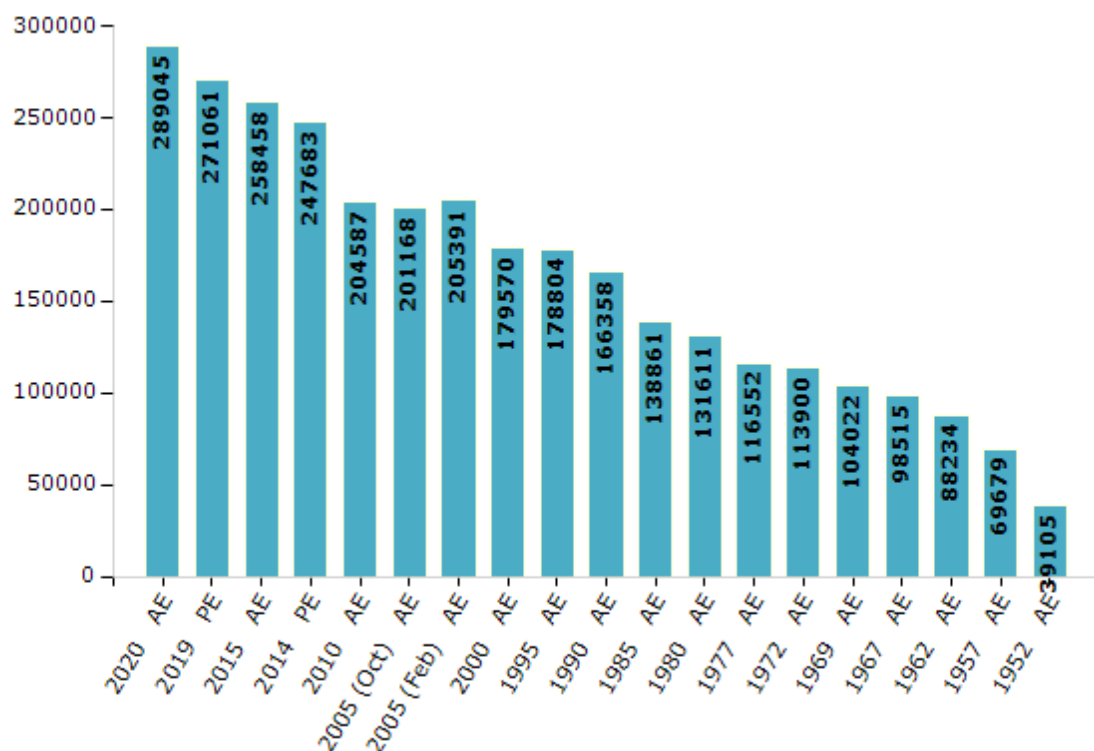


Electoral Features

Electors by Male & Female

Year	Male	Female	Others	Total	Year	Male	Female	Others	Total
2020 AE	152484	136555	6	289045	1995 AE	92820	85984	-	178804
2019 PE	146126	124933	2	271061	1990 AE	88768	77590	-	166358
2015 AE	139898	118559	1	258458	1985 AE	72847	66014	-	138861
2014 PE	133768	113914	1	247683	1980 AE	72372	59239	-	131611
2010 AE	109144	95443	0	204587	1977 AE	63580	52972	-	116552
2009 PE	-	-	-	-	1972 AE	60480	53420	-	113900
2005 (Oct) AE	105861	95307	-	201168	1969 AE	53700	50322	-	104022
2005 (Feb) AE	108067	97324	-	205391	1967 AE	-	-	-	98515
2004 PE	-	-	-	-	1962 AE	-	-	-	88234
2000 AE	94133	85437	-	179570	1957 AE	-	-	-	69679
1999 PE	-	-	-	-	1952 AE	-	-	-	39105

Number of Electors



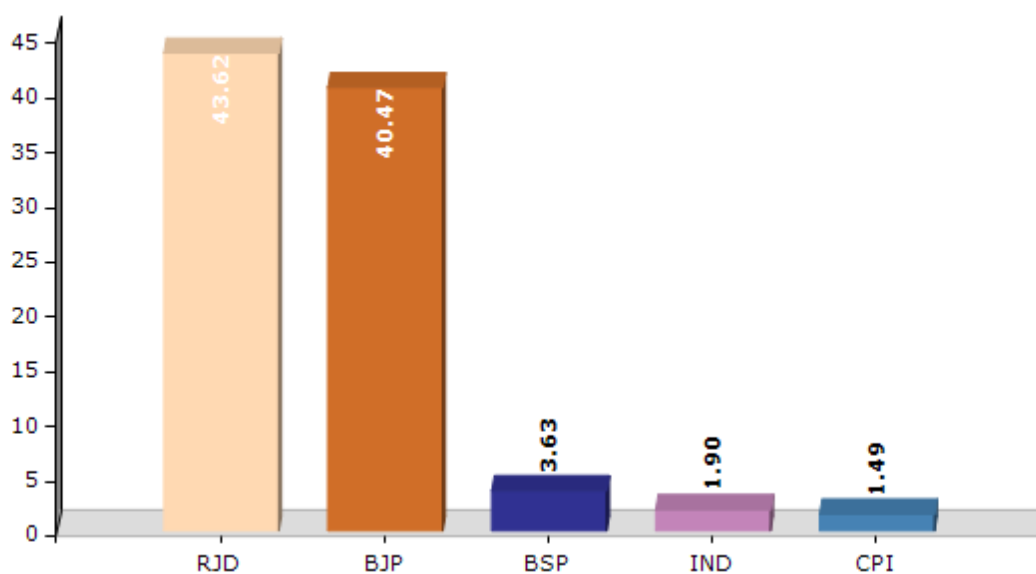
Note : AE : Assembly Election, PE : Assembly Segment of Parliamentary Election

Historical Summary Election Results

Summary Result of Assembly Election - 2015

Candidate Name	Party	Votes	Votes %
Nand Kumar Rai	RJD	68011	43.62
Arun Kumar Singh	BJP	63102	40.47
Najmul Hoda	BSP	5658	3.63
Vidhalal Sahni	IND	2967	1.9
Raghuwar Bhagat	CPI	2319	1.49
Hiralal Khadia	SKLP	2161	1.39
Sanjay Kumar Paswan	IND	2099	1.35
Ajay Kumar	SP	827	0.53
Ram Ekwil Ray	GJDS	799	0.51
Md. Rustam Ali	ABHKP	706	0.45
Abhay Kumar	BJKVP	582	0.37
Krishna Ray	RSMD	485	0.31
	NOTA	6208	3.98

Votes Percentage of Top Parties - 2015



Polling Station Level Election Results

Number and Name of Polling Stations (PS) (2020)

Number of Polling Stations	Name of Polling Stations	Number of Polling Stations	Name of Polling Stations
1	Madhya Vidhyalay, Bangara Firoj Purvi Bhag	18	Prathamik Vidyalay, Mahamada Anu Jati Paschim Bhag
2	Madhya Vidhalay Bangra Firoj Paschimi Bhag	18A	Prathamik Vidyalay, Mahamada Anu Jati Paschim Bhag
3	Madhya Vidhyalay, Basghat Purvi Bhag	19	Prathamik Vidhyalay, Lakhansen
3A	Madhya Vidhyalay, Basghat Purvi Bhag	20	Prathamik Vidyalay, Sahamalwa
4	Madhya Vidyalay, Baasghat Paschimi Bhag	21	Uattkarmit Madhay Vidhalay Parasauninath Urdu Paschim Bhag
5	Utkramit Madhya Vidyalay, Shital Semara Paschim Bhag	21A	Uattkarmit Madhay Vidhalay Parasauninath Urdu Paschim Bhag
5A	Utkramit Madhya Vidyalay, Shital Semara Paschim Bhag	22	Uttkramit Madhya Vidyalay, Panapur Paschim Bhag
6	Prathmik Vidhyalay Minapur Hindi Paschim Bhag	22A	Uttkramit Madhya Vidyalay, Panapur Paschim Bhag
6A	Prathmik Vidhyalay Minapur Hindi Paschim Bhag	23	Panchayat Bhavan, Fulavariya
7	Uattkarmit Madhay Vidyalay, Mauna Uttar Bhag	24	Uttakramit Madhya Vidyalay, Khantari Mahanand Paschim Bhag
8	Uattkarmit Madhay Vidyalay, Mauna Dakshin Bhag	24A	Uttakramit Madhya Vidyalay, Khantari Mahanand Paschim Bhag
9	Madhya Vidyalay, Pipara Visho	25	Uttakramit Madhay Vidyalay, Gosaipur
10	Uttkramit Madhya Vidhyalay, Sasana	26	Uttakramit Madhya Vidhyalay, Andaul Uttar Bhag
11	Madhya Vidyalay ,Mahamada	27	Uttakramit Madhya Vidhyalay, Andaul Dakshin Bhag
12	Prathamik Vidyalay, Dharmapur Isahak	28	Prathamik Vidhyalay, Sisava
13	Prathmik Vidyalay, Mahamadpur Mahamada Purvi Bhag, Dube Tola	28A	Prathamik Vidhyalay, Sisava
14	Prathamik Vidhalay, Mahamadpur Mahmada, Paschim Bhag	29	Utkramit Madhay Vidhyalay, Chaurahatta Uttar Bhag
15	Uttkramit Madhya Vidyalay, Mahamadapur Raje Tole Bhagwanpur	30	Utkramit Madhay Vidhyalay, Chaurahatta Daksin Bhag
15A	Uttkramit Madhya Vidyalay, Mahamadapur Raje Tole Bhagwanpur	31	Uttakramit Madhya Vidyalay Bhanpur Koriganva Uttar Bhag
16	Prathamik Vidyalay, Mahmadpur Raje Nuniya Dih Mahmada Purvi Bhag	32	Uttakramit Madhya Vidyalay Bhanpur Koriganva Dakshin Bhag
17	Prathamik Vidyalay, Mahmadpur Raje Nuniya Dih Mahmada Paschami Bhag	33	Prathamik Vidyalay, Bakhari

Contd....

Polling Station Level Election Results

Polling Station-wise Votes Secured by Overall Top Five Parties in Baruraj Assembly in Assembly Election (AE) under Vaishali Parliamentary Constituency in Bihar (2020)

Number of Polling Station	Winner - Arun Kumar Singh (BJP)	Runner-up - Nand Kumar Rai (RJD)	3rd - Hiralal Khadia (BSP)	4th - Rakesh Kumar (IND)	5th - Sanjay Kumar Paswan (IND)	NOTA	Other	Total Votes Secured
28	162	108	46	7	4	16	10	353
28A	167	118	69	6	10	6	8	384
29	239	174	28	5	9	10	19	484
30	193	123	98	20	13	9	24	480
31	401	66	77	15	7	26	4	596
32	253	44	196	12	7	29	9	550
33	108	290	76	22	23	11	45	575
34	281	121	65	24	20	26	15	552
35	197	87	227	24	14	11	13	573
36	137	6	210	12	1	7	6	379
36A	223	26	69	14	9	20	22	383
37	199	182	71	5	2	7	11	477
37A	337	49	121	8	4	22	10	551
38	267	93	47	7	9	9	10	442
38A	163	55	162	11	10	9	22	432
39	237	34	5	0	5	14	24	319
39A	195	41	82	4	18	10	26	376
40	94	174	248	17	11	9	19	572
41	255	51	72	7	3	27	9	424
41A	188	44	148	23	6	26	11	446
42	71	200	103	11	3	5	19	412
43	42	325	38	5	14	11	5	440
44	237	216	67	4	13	14	18	569
45	249	211	98	3	11	20	7	599
46	106	228	20	7	11	14	181	567
47	82	223	25	9	11	9	241	600
48	199	87	30	1	7	10	20	354
48A	211	131	45	2	6	4	16	415
49	143	123	27	1	4	4	48	350
50	326	16	11	3	6	23	53	438
51	400	36	96	5	0	11	7	555
52	179	162	104	1	7	3	6	462
53	147	22	144	13	11	9	8	354
53A	290	20	29	1	4	9	7	360
54	263	164	23	5	7	17	3	482

Contd....

Polling Station Level Election Results

Winner, Runner-up and 3rd Party Position & Winning Margin According to Polling Stations in Baruraj Assembly in Assembly Election (AE) under Vaishali Parliamentary Constituency in Bihar (2020)

Polling Station Number	Winner Party	Winner Votes (%)	Runner-up Party	Runner-up Votes (%)	Winning Margin Votes (%)	Third Party	Third Party Votes (%)	Other Votes (%)
55	BJP	236 (67.05)	RJD	85 (24.15)	151 (42.9)	BSP	7 (1.99)	24 (6.82)
55A	BJP	296 (76.49)	RJD	30 (7.75)	266 (68.74)	BSP	24 (6.2)	37 (9.56)
56	BJP	163 (39.66)	RJD	161 (39.17)	2 (0.49)	BSP	39 (9.49)	48 (11.68)
56A	BJP	275 (63.36)	RJD	121 (27.88)	154 (35.48)	BSP	15 (3.46)	23 (5.3)
57	BJP	252 (54.9)	RJD	107 (23.31)	145 (31.59)	BSP	56 (12.2)	44 (9.59)
58	BJP	240 (50.63)	RJD	83 (17.51)	157 (33.12)	BSP	83 (17.51)	68 (14.35)
59	BJP	264 (61.83)	RJD	97 (22.72)	167 (39.11)	BSP	47 (11.01)	19 (4.45)
59A	BJP	270 (64.75)	BSP	77 (18.47)	193 (46.28)	RJD	35 (8.39)	35 (8.39)
60	BJP	289 (65.38)	RJD	102 (23.08)	187 (42.3)	BSP	12 (2.71)	39 (8.82)
61	BJP	301 (66.45)	RJD	113 (24.94)	188 (41.51)	BSP	28 (6.18)	11 (2.43)
62	BJP	360 (90.68)	RJD	11 (2.77)	349 (87.91)	BSP	7 (1.76)	19 (4.79)
63	BJP	272 (58.87)	BSP	122 (26.41)	150 (32.46)	IND (RK)	18 (3.9)	50 (10.82)
64	BJP	385 (69.12)	RJD	76 (13.64)	309 (55.48)	BSP	62 (11.13)	34 (6.1)
65	BJP	393 (70.81)	BSP	67 (12.07)	326 (58.74)	RJD	38 (6.85)	57 (10.27)
66	BJP	314 (55.77)	BSP	98 (17.41)	216 (38.36)	RJD	68 (12.08)	83 (14.74)
67	RJD	416 (75.09)	BSP	59 (10.65)	357 (64.44)	BJP	33 (5.96)	46 (8.3)
68	BJP	399 (78.54)	RJD	20 (3.94)	379 (74.6)	BSP	19 (3.74)	70 (13.78)
69	BJP	162 (54.55)	RJD	62 (20.88)	100 (33.67)	BSP	41 (13.8)	32 (10.77)
69A	BSP	143 (45.69)	BJP	92 (29.39)	51 (16.3)	RJD	39 (12.46)	39 (12.46)
70	BJP	249 (51.55)	BSP	123 (25.47)	126 (26.08)	RJD	63 (13.04)	48 (9.94)
71	BSP	241 (43.19)	BJP	186 (33.33)	55 (9.86)	RJD	54 (9.68)	77 (13.8)
72	BJP	290 (78.59)	BSP	37 (10.03)	253 (68.56)	RJD	20 (5.42)	22 (5.96)
73	BSP	238 (43.59)	BJP	219 (40.11)	19 (3.48)	RJD	50 (9.16)	39 (7.14)
74	BJP	257 (59.35)	BSP	129 (29.79)	128 (29.56)	RJD	20 (4.62)	27 (6.24)
74A	BJP	144 (32.14)	BSP	137 (30.58)	7 (1.56)	RJD	104 (23.21)	63 (14.06)
75	BJP	277 (48.85)	BSP	176 (31.04)	101 (17.81)	RJD	62 (10.93)	52 (9.17)
76	BJP	128 (57.92)	BSP	33 (14.93)	95 (42.99)	RJD	16 (7.24)	44 (19.91)
77	RJD	107 (43.5)	BJP	71 (28.86)	36 (14.64)	BSP	51 (20.73)	17 (6.91)
78	BJP	286 (72.59)	BSP	50 (12.69)	236 (59.9)	RJD	34 (8.63)	24 (6.09)
78A	BJP	232 (67.44)	RJD	64 (18.6)	168 (48.84)	IND (BR)	21 (6.1)	27 (7.85)
79	BJP	240 (47.9)	RJD	208 (41.52)	32 (6.38)	BSP	15 (2.99)	38 (7.58)
80	BJP	297 (56.25)	RJD	188 (35.61)	109 (20.64)	BSP	9 (1.7)	34 (6.44)
81	BJP	174 (42.23)	BSP	119 (28.88)	55 (13.35)	RJD	90 (21.84)	29 (7.04)
81A	BJP	267 (68.64)	RJD	88 (22.62)	179 (46.02)	BSP	18 (4.63)	16 (4.11)
82	BJP	343 (75.88)	RJD	48 (10.62)	295 (65.26)	BSP	39 (8.63)	22 (4.87)

Contd....

Socio-Economic Amenities - Rural

Access to Education Facilities

Particulars	Number of Villages (% of Population)				
	Available	Not Available	If Not Available (Distance of Nearest Facility)		
			A	B	C
Govt. Primary School	120 (97)	14 (3)	12 (3)	1 (0)	0 (0)
Private Primary School	12 (15)	122 (85)	0 (0)	0 (0)	0 (0)
Govt. Middle School	73 (80)	61 (20)	42 (13)	14 (5)	2 (0)
Private Middle School	6 (10)	128 (90)	0 (0)	0 (0)	0 (0)
Govt. Secondary School	7 (14)	127 (86)	0 (0)	3 (1)	120 (84)
Private Secondary School	4 (2)	130 (98)	0 (0)	0 (0)	1 (0)
Govt. Senior Secondary School	2 (2)	132 (98)	24 (15)	48 (43)	58 (40)
Private Senior Secondary School	2 (1)	132 (99)	0 (0)	1 (0)	0 (0)
Govt. Arts and Science Degree College	3 (10)	131 (90)	2 (1)	4 (2)	99 (61)
Private Arts and Science Degree College	0 (0)	134 (100)	0 (0)	9 (16)	17 (10)
Govt. Engineering College	0 (0)	134 (100)	0 (0)	0 (0)	0 (0)
Private Engineering College	0 (0)	134 (100)	0 (0)	4 (1)	130 (99)
Govt. Medicine College	0 (0)	134 (100)	3 (4)	7 (4)	124 (92)
Private Medicine College	0 (0)	134 (100)	0 (0)	0 (0)	0 (0)
Govt. Management Institute	0 (0)	134 (100)	0 (0)	0 (0)	0 (0)
Private Management Institute	0 (0)	134 (100)	6 (5)	6 (3)	122 (93)
Govt. Polytechnic	6 (15)	128 (85)	3 (1)	0 (0)	125 (84)
Private Polytechnic	0 (0)	134 (100)	0 (0)	0 (0)	0 (0)
Govt. Vocational Training School/ITI	0 (0)	134 (100)	0 (0)	0 (0)	67 (54)
Private Vocational Training School/ITI	0 (0)	134 (100)	2 (0)	0 (0)	65 (45)
Govt. Non Formal Training Centre	3 (14)	131 (86)	6 (4)	1 (1)	123 (81)
Private Non Formal Training Centre	0 (0)	134 (100)	0 (0)	0 (0)	1 (0)
Govt. School For Disabled	0 (0)	134 (100)	3 (1)	0 (0)	128 (98)
Private School For Disabled	0 (0)	134 (100)	0 (0)	0 (0)	3 (1)
Government Others	1 (2)	133 (98)	0 (0)	0 (0)	3 (2)
Private Others	0 (0)	134 (100)	0 (0)	0 (0)	0 (0)

Note : Distance A : Less than 5 km; B : Between 5-10 km; C : 10+ km.; Source : Data Analysis is based on 2011 Census.

DISCLAIMER

The Terms of Use and Disclaimer of Datanet India Private Limited (hereinafter referred to as "Datanet") for use of this analysis report of **Baruraj Assembly Constituency (Baruraj Vidhan Sabha)** :-

1. **Assembly Factbook™** is a Registered Trade Mark owned by Datanet.
2. All the maps are sketched and graphical representation only and have not been drawn to the scale and also not to represent the actual geographical area or boundary of the unit.
3. The data for the aforesaid analysis is based on authentic sources and has been culled from the various publications of Census, CSO and NSSO for district and block level data, various central and state government departments, Central & State Elections Commissions and the concerned Returning Officers' releases, Electoral Rolls, Election results and allied publications, internal assessment, surveys, estimates and analysis. Therefore, certain adjustment of data at micro level may have been done to arrive closer to the macro data.
4. Data have been provided on an "As Is" and "As AVAILABLE" basis
5. The colours shown in the maps or diagram and charts of a particular party, alliance or AC are indicative and do not represent them.
6. This publication which includes maps, sheets, graphs and data would be the property under copyright of Datanet only. The user may use these for its internal study, analysis and research purposes. It's public display, re-selling or any commercial uses by the user are not allowed.
7. Datanet has taken due care and caution in compilation and processing of data and allied information, but does not guarantee the accuracy, adequacy or completeness of any information/analysis and will be not responsible for any errors or omissions or for the results obtained from the use of such information/analysis.
8. All the contents for the publication have been culled from various authentic sources and Datanet reasonably believes such sources to be reliable, but does not make any representations, express or implied as to the accuracy or fitness of use of such information. The information or contents of the information/analysis do not constitute advice and should not be relied upon in making (or refraining from making) any decision. Any reliance placed upon the information provided by Datanet is the sole responsibility and strictly at the user's risk.
9. In no event will Datanet be liable for any damages (including, without limitation, damages for loss of business projects, or loss of profits) arising in contract, tort or otherwise from the use of or inability to use any of its contents, or from any action taken (or refrained from being taken) as a result of using the analysis or any of its contents. Datanet its directors, owners, editors, officials, employees, distributor and agents or any associate will not be liable for any errors in the information contained or any consequences arising from the use of the contents of the provided information/analysis.
10. If any provision of these terms and conditions is held invalid or illegal or unenforceable for any reason by any court of competent jurisdiction, such provision shall be severed and the remainder of provisions of the terms and conditions shall continue in full force and effect as if the Term of Use had been executed with the invalid, illegal or unenforceable provision eliminated.
11. If there are any discrepancies in the information provided, please bring it to attention of Datanet for suitable rectification measures.

Buy Online This Complete Book At
Datanet India eBooks Store

www.indiastatpublications.com

or go directly at

[http://www.indiastatpublications.com/
Assembly_factbook/Bihar/Vaishali/ Baruraj](http://www.indiastatpublications.com/Assembly_factbook/Bihar/Vaishali/Baruraj)

 **indiastat**elections

ISBN : 978-93-5313-050-3

