



Bihar

Assembly Factbook™

Sarairanjan Assembly Constituency



Key Electoral Data of Sarairanjan
Assembly Constituency (Vidhan Sabha)



indiastatpublications

Bihar

Assembly Factbook™

Sarairanjan Assembly Constituency



Sarairanjan Vidhan Sabha

Editor & Director

Dr. R.K. Thukral

Research Editor

Dr. Shafeeq Rahman

Compiled, Researched and Published by Datanet India Pvt. Ltd.

D-100, 1st Floor,

Okhla Industrial Area, Phase-I,
New Delhi- 110020.

Ph.: 91-11- 43580781-84

Email : support@indiastatpublications.com

Website : www.indiastatelections.com

Online Book Store :

www.indiastatpublications.com

Report No. : AFB/BR-136-0123

ISBN : 978-93-5313-181-4

First Edition : January, 2018

Sixth Updated Edition : January, 2023

Price : Rs. 11500/-

US\$ 310

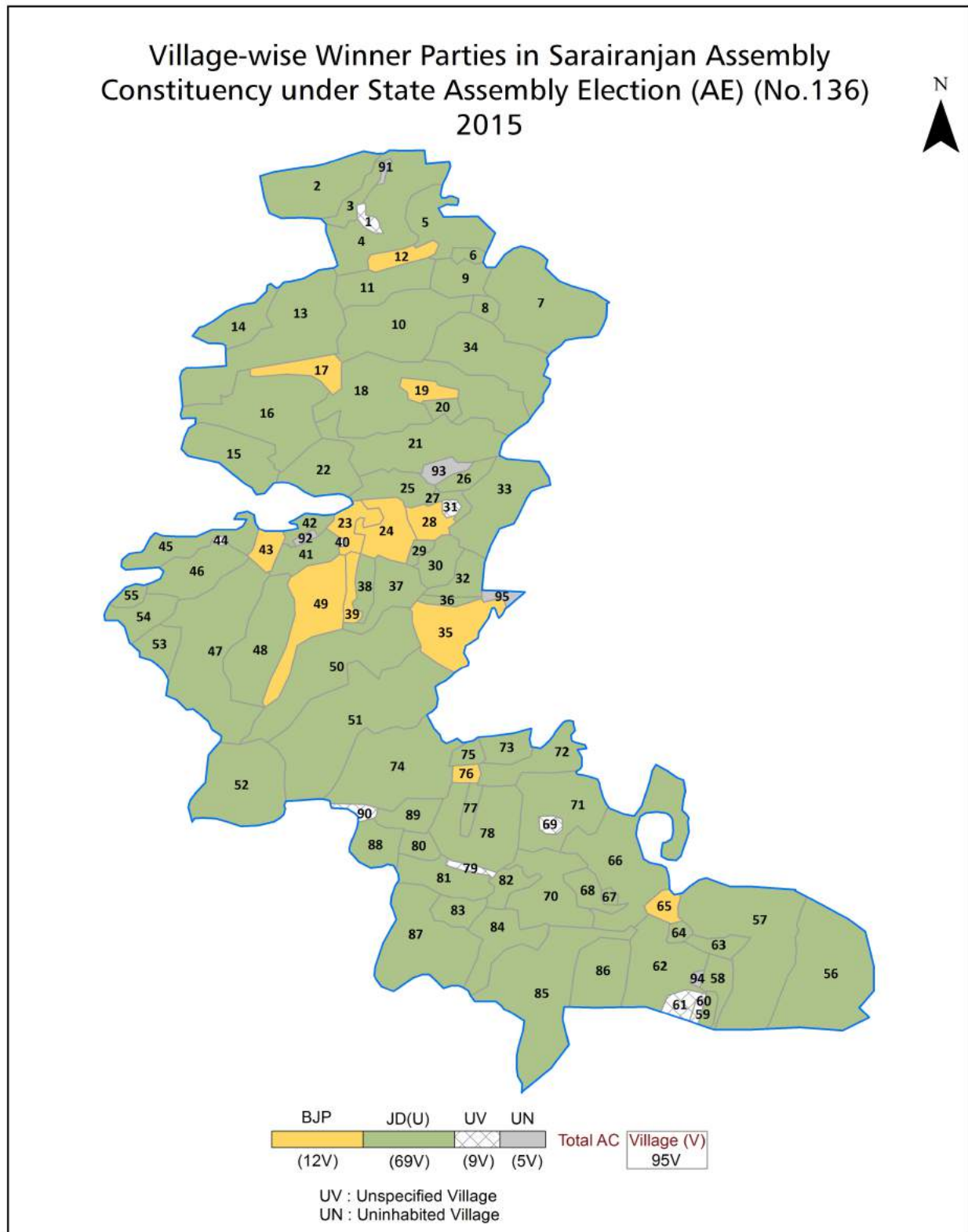
© Datanet India Pvt. Ltd.

All rights reserved. No part of this book may be reproduced, stored in a retrieval system or transmitted in any form or by any means, mechanical photocopying, photographing, scanning, recording or otherwise without the prior written permission of the publisher. Please refer to Disclaimer at page no. 232 for the use of this publication.

Printed in India

No.	Particulars	Page No.
	Introduction	
1	Assembly Constituency - (Vidhan Sabha) at a Glance Features of Assembly as per Delimitation Commission of India (2008)	1-2
	Location and Political Maps	
2	Location Map Boundaries of Assembly Constituency - (Vidhan Sabha) in District Boundaries of Assembly Constituency under Parliamentary Constituency - (Lok Sabha) Village-wise Winner Parties- 2020, 2019, 2015, 2014, 2010 and 2009	3-11
	Administrative Setup (2011)	
3	District Sub-district Towns Villages Inhabited Villages Uninhabited Villages Village Panchayat Intermediate Panchayat	12-18
	Demographics (2011)	
4	Population Households Rural/Urban Population Villages by Population Size Sex Ratio (Total & 0-6 Years) Religious Population Social Population Literacy Rate	19-20
	Electoral Features	
5	Important Dates of Last Elections Held Electors by Gender Service Electors Voters Voters Turnout Polling Stations & Average Number of Electors per Polling Station Electors by Age Group Present Elected Representatives	21-26
	Historical Summary Election Results	
6	Vote Share of Major Parties Winning Margin (Number & Percentage) Polarity of Parties Summary Result of Assembly Segment of Parliamentary Elections 2019, 2014, 2009, 2004 and 1999 Summary Result of Assembly Elections 2020, 2015, 2010, 2005 (Oct), 2005 (Feb), 2000, 1995, 1990, 1985, 1980, 1977, 1972, 1969 and 1967	27-49
	Polling Station Level Election Results	
7	Name and Number of Polling Station 2020, 2019, 2015, 2014, 2010 and 2009 Polling Station-wise Electors, Voters & Voters Turnout 2020, 2019, 2015, 2014, 2010 and 2009 Polling Station wise Elections Results 2020, 2019, 2015, 2014, 2010 and 2009	50-211
	Share of Assembly Constituency	
8	Share of Assembly Constituency - (Vidhan Sabha) in State, District and Parliamentary Constituency - (Lok Sabha)	212
	Socio-Economic Amenities (2011)	
9	Access to Administrative Units Agricultural, Manufacturing and Industrial Commodities Demographic Indicators Education Health & Manpower Drinking Water Supply Sanitation Entertainment and Recreations Infrastructure Power Food Allocation Distribution and Marketing of Agriculture Commodities Infrastructure Transport and Road Infrastructure Communication Banking and Financial Services Land Use Irrigation Source	214-228
10	Abbreviation & Sources	229-231
11	Disclaimer	232

Location & Political Map



Administrative Setup

List of Village Panchayat & Intermediate Panchayat (Block) Name - 2011

Village Name	Village Panchayat Name	Intermediate Panchayat Name
Ahmadpur	Gangsara	Sarairanjan
Akhtiarpur	Narghoghi	Sarairanjan
Akhtiarpur Balbhadar	Akhtiarpur Balbhadra	Sarairanjan
Alampur	Shahit	Vidyapati Nagar
Az Rakbe Udaipur	Akhtiarpur Balbhadra	Sarairanjan
Babhangawan	Maniyarpur	Vidyapati Nagar
Bahadurpur	Kancha	Vidyapati Nagar
Bahadurpur Armauli	Manikpur	Sarairanjan
Bakhri Buzrug	Bakhri Bujurg	Sarairanjan
Balbhadarpur Mehshi	Raipur Bujurg	Sarairanjan
Balkishunpur Marwa	Balkishanpur Marwa	Vidyapati Nagar
Bangraha	Banghaha	Vidyapati Nagar
Barah Batta	Barbatta	Sarairanjan
Barhauna	Badhouna, Banghaha	Vidyapati Nagar
Bathua Buzrug	Bathua Bujurg	Sarairanjan
Bazidpur	Vajitpur	Vidyapati Nagar
Bazidpur Meari	Bajitpur Meari	Sarairanjan
Bhagwatpur	Bhagwatpur	Sarairanjan
Bhojpur Urf Sudamapur	Akhtiarpur Balbhadra	Sarairanjan
Bisambharpur Ailoth	Bisambharpur Ailoth	Sarairanjan
Bishunpur Isuf	Kishanpur Yusuf	Sarairanjan
Bishunpur Manika	Dhrampur	Sarairanjan
Chak Alahdad	Narghoghi	Sarairanjan
Chak Azahar urf Bangargawan	Balkishanpur Marwa	Vidyapati Nagar
Chak Umar	Banghaha	Vidyapati Nagar
Chakwa	Dhrampur	Sarairanjan
Chausima	Bisambharpur Ailoth	Sarairanjan
Chetra	Badhouna	Vidyapati Nagar
Dagarua	Bisambharpur Ailoth	Sarairanjan

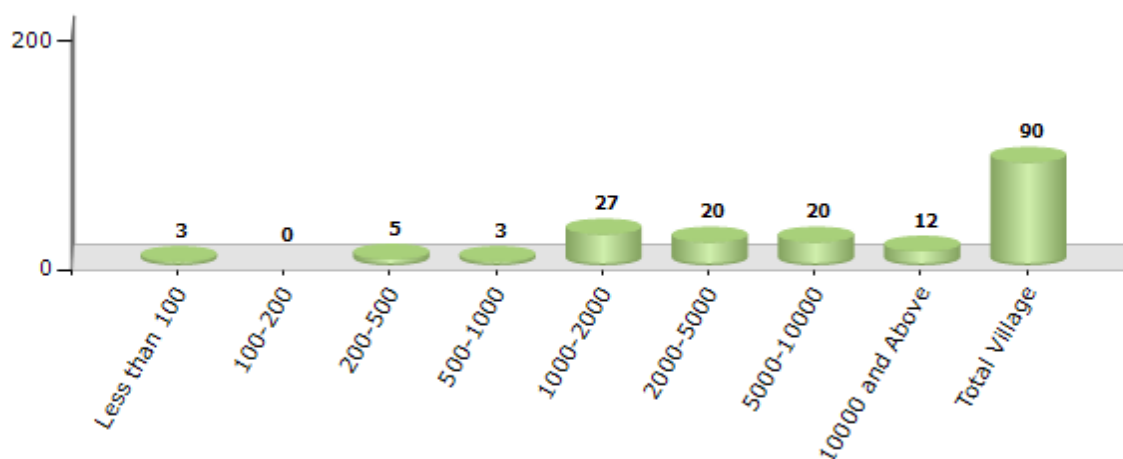
Contd....

Demographics

Number of Villages by Population Size - 2011

Less than 100	100-200	200-500	500-1000	1000-2000	2000-5000	5000-10000	10000 and Above	Total Village
3	0	5	3	27	20	20	12	90

Number of Villages by Population Size - 2011

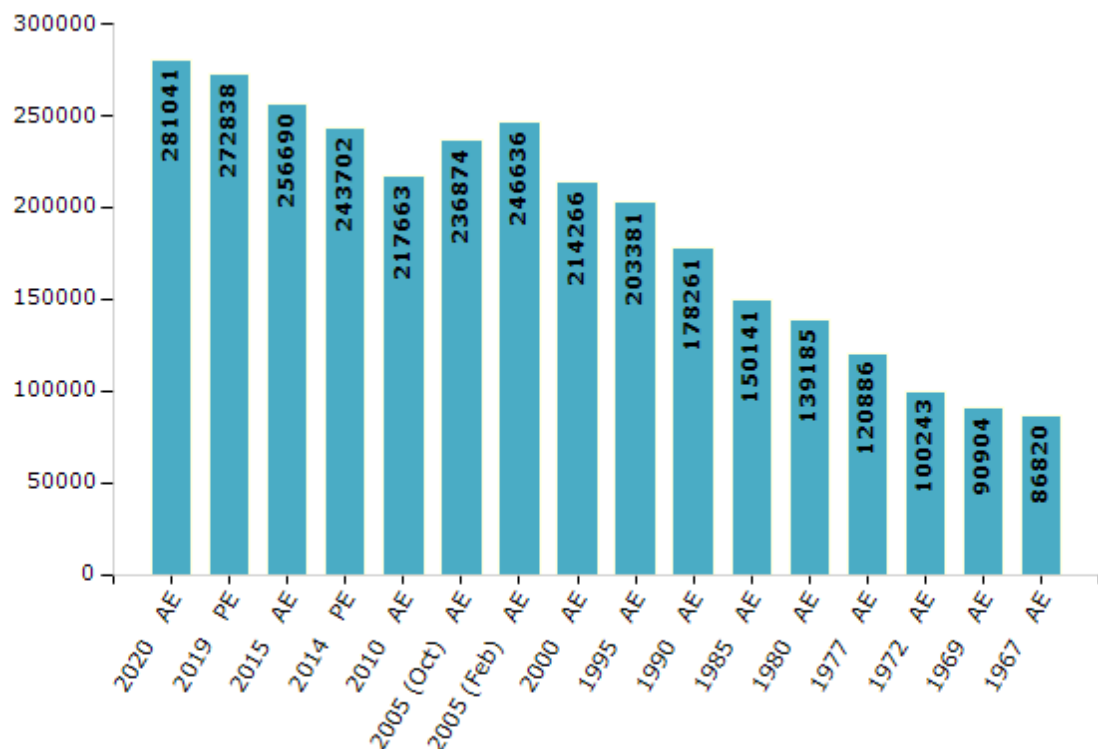


Electoral Features

Electors by Male & Female

Year	Male	Female	Others	Total	Year	Male	Female	Others	Total
2020 AE	149961	131073	7	281041	1995 AE	107256	96125	-	203381
2019 PE	145405	127429	4	272838	1990 AE	89620	88641	-	178261
2015 AE	137225	119464	1	256690	1985 AE	78425	71716	-	150141
2014 PE	130131	113571	0	243702	1980 AE	72894	66291	-	139185
2010 AE	116280	101383	0	217663	1977 AE	63306	57580	-	120886
2009 PE	-	-	-	-	1972 AE	50530	49713	-	100243
2005 (Oct) AE	126209	110665	-	236874	1969 AE	44066	46838	-	90904
2005 (Feb) AE	131407	115229	-	246636	1967 AE	-	-	-	86820
2004 PE	-	-	-	-	1962 AE	-	-	-	-
2000 AE	114861	99405	-	214266	1957 AE	-	-	-	-
1999 PE	-	-	-	-	1952 AE	-	-	-	-

Number of Electors



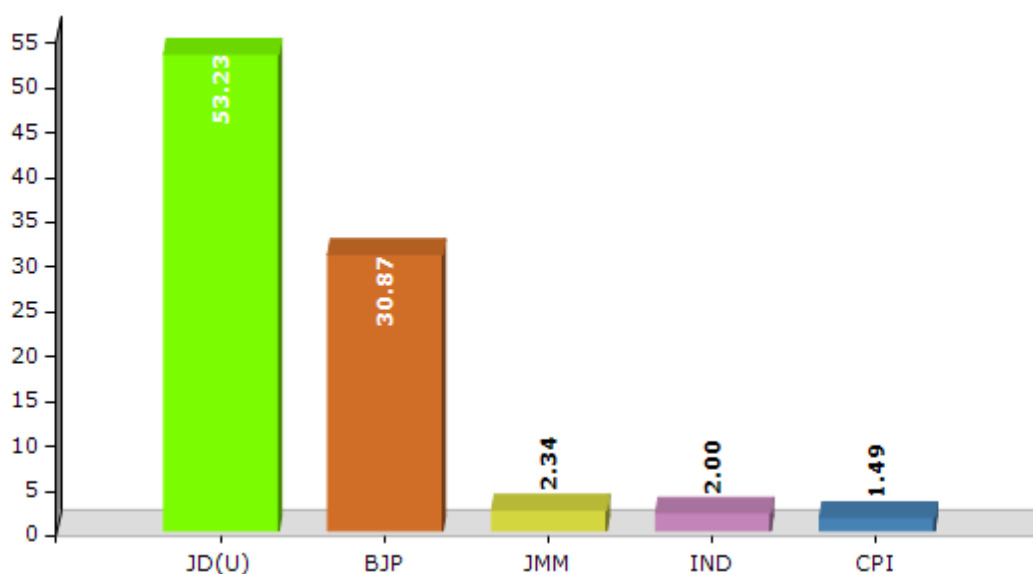
Note : AE : Assembly Election, PE : Assembly Segment of Parliamentary Election

Historical Summary Election Results

Summary Result of Assembly Election - 2015

Candidate Name	Party	Votes	Votes %
Vijay Kumar Choudhary	JD(U)	81055	53.23
Ranjeet Nirguni	BJP	47011	30.87
Lalan Kumar Ishwar	JMM	3565	2.34
Rabindar Parsad Ray	IND	3051	2
Ram Vilas Roy Vimal	CPI	2262	1.49
Brajkishor Singh Chauhan	CPI(ML)(L)	1814	1.19
Nandkishor Sah	LSSP	1492	0.98
Sajan Kumar Mishra	SP	1487	0.98
Ranjan Kumar Thakur	BMUP	1258	0.83
Raj Narayan Sahnii	BSP	788	0.52
Mani Devi	SHS	652	0.43
Parmanand Patel	GJDS	544	0.36
	NOTA	7294	4.79

Votes Percentage of Top Parties - 2015



Polling Station Level Election Results

Number and Name of Polling Stations (PS) (2020)

Number of Polling Stations	Name of Polling Stations	Number of Polling Stations	Name of Polling Stations
1	Panchyat Sarkar Bhawan Gangapur (Daya Bhag)	16	Alfa Madhya Vidyalay Vishwambharapur,Elauth, (Daya Bhag)
1A	Panchyat Sarkar Bhawan Gangapur (Daya Bhag)	16A	Alfa Madhya Vidyalay Vishwambharapur,Elauth, (Daya Bhag)
2	Prathamik Vidyalay Gangapur Baya Bhag	17	Alfa Madhya Vidyalay Bishambharpur Elauth, Baya Bhag
3	Prathamik Vidyalay, Gangapur (Baya Bhag)	17A	Alfa Madhya Vidyalay Bishambharpur Elauth, Baya Bhag
3A	Prathamik Vidyalay, Gangapur (Baya Bhag)	18	Prathamik Kanya Maktab Bishambharpur Elauth, Daya Bhag
4	Prathamik Vidyalay Gangapur Madhya Bhag	18A	Prathamik Kanya Maktab Bishambharpur Elauth, Daya Bhag
5	Madhya Vidyalay, Gangapur	19	Prathamik Kanya Maktab Bishambharpur Elauth, Baya Bhag
6	Uttakramit Madhya Vidyalay Gangapur Gopalpur Daya Bhag	19A	Prathamik Kanya Maktab Bishambharpur Elauth, Baya Bhag
7	Uttakramit Madhya Vidyalay, Gangapur Gopalpur Baya Bhag	20	Rajkiya Prathamik Maktab Chausima Kamra Sankhya-1
8	Prathamik Vidyalay Mubarakpur Gangapur Ward-14	20A	Rajkiya Prathamik Maktab Chausima Kamra Sankhya-1
9	Prathamik Vidyalay Latbasepura Tole Chainpur Daya Bhag	21	Rajkiya Prathamik Vidyalay Dagarua Purab Tola
9A	Prathamik Vidyalay Latbasepura Tole Chainpur Daya Bhag	22	Uttakramit Madhya Bidhalay Vakhari Bujurag Kamra No-1
10	Prathamik Vidyalay Latabasepura Tole ,Chainapur Baya Bhag	22A	Uttakramit Madhya Bidhalay Vakhari Bujurag Kamra No-1
11	Uttakramit Madhya Vidyalay, Latbasepura, Daya Bhag	23	Uttakramit Madhya Vidyalay Bakhari Bujuarg Purav Naya Bhawan
12	Uttakramit Madhya Vidyalay, Latbasepura (Daya Bhag)	23A	Uttakramit Madhya Vidyalay Bakhari Bujuarg Purav Naya Bhawan
12A	Uttakramit Madhya Vidyalay, Latbasepura (Daya Bhag)	24	Prathamik Vidyalay Udupatti Haat Ward 04 Daya Bhag
13	Uttakramit Madhya Vidyalay, Latbasepura, Baya Bhag	24A	Prathamik Vidyalay Udupatti Haat Ward 04 Daya Bhag
14	Uttakramit Madhya Vidyalay Latsepara Room No. 4	25	Prathamik Vidyalay Udupatti Haat Ward 04 Madhya Bhag
14A	Uttakramit Madhya Vidyalay Latsepara Room No. 4	25A	Prathamik Vidyalay Udupatti Haat Ward 04 Madhya Bhag
15	Rajkiya Uttakramit Madhya Vidyalay, Brahamvana Daya Bhag	26	Prathamik Vidyalay Udupatti Haat Ward 04 Baya Bhag
15A	Rajkiya Uttakramit Madhya Vidyalay, Brahamvana Daya Bhag	26A	Prathamik Vidyalay Udupatti Haat Ward 04 Baya Bhag

Contd....

Polling Station Level Election Results

Polling Station-wise Votes Secured by Overall Top Five Parties in Sarairanjan Assembly in Assembly Election (AE) under Ujiarpur Parliamentary Constituency in Bihar (2020)

Number of Polling Station	Winner - Vijay Kumar Choudhary (JD(U))	Runner-up - Arbind Kumar Sahni (RJD)	3rd - Abhash Kumar Jha (LJP)	4th - Bulbul Kumar Sahni (AAM)	5th - Anita Kumari (RLSP)	NOTA	Other	Total Votes Secured
23A	86	183	63	4	5	9	13	363
24	137	98	43	7	6	14	33	338
24A	82	237	25	5	2	5	16	372
25	60	225	20	4	10	4	17	340
25A	266	39	24	9	3	7	13	361
26	88	167	18	10	4	12	21	320
26A	116	158	13	1	4	14	21	327
27	40	266	1	0	2	1	7	317
27A	52	313	6	2	2	16	16	407
28	210	143	5	4	5	6	18	391
28A	188	164	3	5	8	4	31	403
29	36	298	20	2	7	9	13	385
29A	71	239	16	1	1	9	4	341
30	232	50	16	17	12	6	16	349
30A	251	14	2	8	3	9	15	302
31	361	30	15	7	3	14	30	460
32	276	333	19	7	14	18	51	718
33	47	390	16	2	9	7	14	485
33A	115	194	71	6	2	10	21	419
34	286	206	5	24	19	22	29	591
35	100	170	7	11	5	15	17	325
35A	280	101	3	1	4	4	15	408
36	65	355	9	1	7	6	14	457
36A	215	203	5	7	5	18	18	471
37	187	82	31	12	4	13	27	356
37A	187	72	31	4	10	3	18	325
38	225	240	19	9	17	14	43	567
39	374	124	10	12	22	15	28	585
40	144	447	5	2	11	10	12	631
41	273	39	15	16	5	18	40	406
41A	241	45	9	2	4	6	10	317
42	127	216	6	6	4	21	12	392
42A	147	115	4	11	9	14	32	332
43	230	87	9	8	4	8	17	363
43A	196	63	2	4	4	14	13	296

Contd....

Polling Station Level Election Results

Winner, Runner-up and 3rd Party Position & Winning Margin According to Polling Stations in Sarairanjan Assembly in Assembly Election (AE) under Ujiarpur Parliamentary Constituency in Bihar (2020)

Polling Station Number	Winner Party	Winner Votes (%)	Runner-up Party	Runner-up Votes (%)	Winning Margin Votes (%)	Third Party	Third Party Votes (%)	Other Votes (%)
44	RJD	148 (39.68)	JD(U)	143 (38.34)	5 (1.34)	SANKISVP	18 (4.83)	64 (17.16)
44A	JD(U)	179 (50.28)	RJD	147 (41.29)	32 (8.99)	LJP	12 (3.37)	18 (5.06)
45	RJD	279 (56.25)	JD(U)	149 (30.04)	130 (26.21)	LJP	20 (4.03)	48 (9.68)
45A	JD(U)	121 (34.28)	RJD	92 (26.06)	29 (8.22)	LJP	89 (25.21)	51 (14.45)
46	JD(U)	164 (54.67)	RJD	92 (30.67)	72 (24)	LJP	11 (3.67)	33 (11)
46A	JD(U)	221 (73.18)	RJD	53 (17.55)	168 (55.63)	BHRTSBLP	6 (1.99)	22 (7.28)
47	JD(U)	194 (47.78)	RJD	162 (39.9)	32 (7.88)	AAM	9 (2.22)	41 (10.1)
47A	JD(U)	209 (48.83)	RJD	184 (42.99)	25 (5.84)	AAM	9 (2.1)	26 (6.07)
48	RJD	215 (47.15)	JD(U)	161 (35.31)	54 (11.84)	LJP	46 (10.09)	34 (7.46)
48A	JD(U)	202 (50.12)	LJP	87 (21.59)	115 (28.53)	RJD	78 (19.35)	36 (8.93)
49	RJD	201 (43.04)	JD(U)	175 (37.47)	26 (5.57)	LJP	16 (3.43)	75 (16.06)
49A	JD(U)	227 (56.75)	RJD	95 (23.75)	132 (33)	BHRTSBLP	25 (6.25)	53 (13.25)
50	JD(U)	271 (63.62)	RJD	117 (27.46)	154 (36.16)	LJP	10 (2.35)	28 (6.57)
50A	RJD	203 (44.13)	JD(U)	188 (40.87)	15 (3.26)	LJP	22 (4.78)	47 (10.22)
51	JD(U)	229 (49.14)	RJD	169 (36.27)	60 (12.87)	BHRTSBLP	17 (3.65)	51 (10.94)
52	RJD	264 (73.54)	JD(U)	55 (15.32)	209 (58.22)	IND (NJ)	9 (2.51)	31 (8.64)
52A	RJD	140 (54.05)	JD(U)	80 (30.89)	60 (23.16)	LJP	10 (3.86)	29 (11.2)
53	RJD	246 (76.16)	JD(U)	28 (8.67)	218 (67.49)	LJP	13 (4.02)	36 (11.15)
53A	RJD	259 (74.21)	JD(U)	49 (14.04)	210 (60.17)	LJP	11 (3.15)	30 (8.6)
54	RJD	357 (83.61)	JD(U)	32 (7.49)	325 (76.12)	LJP	10 (2.34)	28 (6.56)
54A	RJD	221 (60.05)	JD(U)	100 (27.17)	121 (32.88)	LJP	18 (4.89)	29 (7.88)
55	JD(U)	189 (46.32)	RJD	143 (35.05)	46 (11.27)	AAM	22 (5.39)	54 (13.24)
55A	RJD	172 (44.79)	JD(U)	157 (40.89)	15 (3.9)	AAM	11 (2.86)	44 (11.46)
56	JD(U)	216 (45.19)	RJD	197 (41.21)	19 (3.98)	AAM	16 (3.35)	49 (10.25)
57	RJD	188 (50.13)	JD(U)	128 (34.13)	60 (16)	LJP	19 (5.07)	40 (10.67)
57A	JD(U)	160 (41.88)	RJD	88 (23.04)	72 (18.84)	LJP	86 (22.51)	48 (12.57)
58	RJD	239 (63.56)	LJP	65 (17.29)	174 (46.27)	JD(U)	47 (12.5)	25 (6.65)
58A	RJD	132 (37.29)	JD(U)	112 (31.64)	20 (5.65)	LJP	71 (20.06)	39 (11.02)
59	JD(U)	172 (48.73)	RJD	104 (29.46)	68 (19.27)	LJP	21 (5.95)	56 (15.86)
59A	JD(U)	127 (37.91)	LJP	81 (24.18)	46 (13.73)	RJD	74 (22.09)	53 (15.82)
60	JD(U)	220 (42.72)	LJP	147 (28.54)	73 (14.18)	RJD	80 (15.53)	68 (13.2)
61	RJD	263 (70.7)	JD(U)	59 (15.86)	204 (54.84)	LJP	17 (4.57)	33 (8.87)
61A	RJD	195 (58.21)	JD(U)	95 (28.36)	100 (29.85)	LJP	22 (6.57)	23 (6.87)
62	JD(U)	282 (50.99)	RJD	212 (38.34)	70 (12.65)	AAM	11 (1.99)	48 (8.68)
63	JD(U)	263 (53.56)	RJD	154 (31.36)	109 (22.2)	AAM	16 (3.26)	58 (11.81)

Contd....

Socio-Economic Amenities - Rural

Access to Education Facilities

Particulars	Number of Villages (% of Population)				
	Available	Not Available	If Not Available (Distance of Nearest Facility)		
			A	B	C
Govt. Primary School	84 (99)	6 (1)	4 (0)	0 (0)	0 (0)
Private Primary School	19 (28)	71 (72)	0 (0)	0 (0)	0 (0)
Govt. Middle School	62 (92)	28 (8)	27 (8)	0 (0)	0 (0)
Private Middle School	4 (8)	86 (92)	0 (0)	0 (0)	0 (0)
Govt. Secondary School	14 (36)	76 (64)	46 (35)	13 (14)	10 (5)
Private Secondary School	5 (14)	85 (86)	5 (7)	0 (0)	0 (0)
Govt. Senior Secondary School	4 (14)	86 (86)	15 (13)	35 (35)	26 (23)
Private Senior Secondary School	1 (3)	89 (97)	1 (3)	5 (7)	4 (5)
Govt. Arts and Science Degree College	4 (11)	86 (89)	2 (1)	26 (23)	51 (54)
Private Arts and Science Degree College	0 (0)	90 (100)	1 (3)	5 (7)	1 (2)
Govt. Engineering College	0 (0)	90 (100)	0 (0)	0 (0)	0 (0)
Private Engineering College	0 (0)	90 (100)	0 (0)	0 (0)	90 (100)
Govt. Medicine College	0 (0)	90 (100)	0 (0)	0 (0)	90 (100)
Private Medicine College	0 (0)	90 (100)	0 (0)	0 (0)	0 (0)
Govt. Management Institute	0 (0)	90 (100)	0 (0)	0 (0)	90 (100)
Private Management Institute	0 (0)	90 (100)	0 (0)	0 (0)	0 (0)
Govt. Polytechnic	0 (0)	90 (100)	0 (0)	2 (2)	88 (98)
Private Polytechnic	0 (0)	90 (100)	0 (0)	0 (0)	0 (0)
Govt. Vocational Training School/ITI	0 (0)	90 (100)	0 (0)	5 (7)	85 (93)
Private Vocational Training School/ITI	0 (0)	90 (100)	0 (0)	0 (0)	0 (0)
Govt. Non Formal Training Centre	0 (0)	90 (100)	1 (1)	2 (1)	41 (49)
Private Non Formal Training Centre	0 (0)	90 (100)	0 (0)	4 (7)	42 (43)
Govt. School For Disabled	0 (0)	90 (100)	0 (0)	0 (0)	90 (100)
Private School For Disabled	0 (0)	90 (100)	0 (0)	0 (0)	0 (0)
Government Others	14 (14)	76 (86)	0 (0)	2 (2)	11 (17)
Private Others	0 (0)	90 (100)	0 (0)	0 (0)	0 (0)

Note : Distance A : Less than 5 km; B : Between 5-10 km; C : 10+ km.; Source : Data Analysis is based on 2011 Census.

DISCLAIMER

The Terms of Use and Disclaimer of Datanet India Private Limited (hereinafter referred to as "Datanet") for use of this analysis report of **Sarairanjan Assembly Constituency (Sarairanjan Vidhan Sabha)** :-

1. **Assembly Factbook™** is a Registered Trade Mark owned by Datanet.
2. All the maps are sketched and graphical representation only and have not been drawn to the scale and also not to represent the actual geographical area or boundary of the unit.
3. The data for the aforesaid analysis is based on authentic sources and has been culled from the various publications of Census, CSO and NSSO for district and block level data, various central and state government departments, Central & State Elections Commissions and the concerned Returning Officers' releases, Electoral Rolls, Election results and allied publications, internal assessment, surveys, estimates and analysis. Therefore, certain adjustment of data at micro level may have been done to arrive closer to the macro data.
4. Data have been provided on an "As Is" and "As AVAILABLE" basis
5. The colours shown in the maps or diagram and charts of a particular party, alliance or AC are indicative and do not represent them.
6. This publication which includes maps, sheets, graphs and data would be the property under copyright of Datanet only. The user may use these for its internal study, analysis and research purposes. It's public display, re-selling or any commercial uses by the user are not allowed.
7. Datanet has taken due care and caution in compilation and processing of data and allied information, but does not guarantee the accuracy, adequacy or completeness of any information/analysis and will be not responsible for any errors or omissions or for the results obtained from the use of such information/analysis.
8. All the contents for the publication have been culled from various authentic sources and Datanet reasonably believes such sources to be reliable, but does not make any representations, express or implied as to the accuracy or fitness of use of such information. The information or contents of the information/analysis do not constitute advice and should not be relied upon in making (or refraining from making) any decision. Any reliance placed upon the information provided by Datanet is the sole responsibility and strictly at the user's risk.
9. In no event will Datanet be liable for any damages (including, without limitation, damages for loss of business projects, or loss of profits) arising in contract, tort or otherwise from the use of or inability to use any of its contents, or from any action taken (or refrained from being taken) as a result of using the analysis or any of its contents. Datanet its directors, owners, editors, officials, employees, distributor and agents or any associate will not be liable for any errors in the information contained or any consequences arising from the use of the contents of the provided information/analysis.
10. If any provision of these terms and conditions is held invalid or illegal or unenforceable for any reason by any court of competent jurisdiction, such provision shall be severed and the remainder of provisions of the terms and conditions shall continue in full force and effect as if the Term of Use had been executed with the invalid, illegal or unenforceable provision eliminated.
11. If there are any discrepancies in the information provided, please bring it to attention of Datanet for suitable rectification measures.

Buy Online This Complete Book At
Datanet India eBooks Store

[**www.indiastatpublications.com**](http://www.indiastatpublications.com)

or go directly at

[**http://www.indiastatpublications.com/
Assembly_factbook/Bihar/Ujiarpur/ Sarairanjan**](http://www.indiastatpublications.com/Assembly_factbook/Bihar/Ujiarpur/Sarairanjan)

 **indiastat**elections

ISBN : 978-93-5313-181-4

