



Bihar

# Assembly Factbook™

Patepur Assembly Constituency



Key Electoral Data of Patepur  
Assembly Constituency (Vidhan Sabha)

Bihar

# **Assembly Factbook™**

Patepur Assembly Constituency



Patepur Vidhan Sabha

## **Editor & Director**

Dr. R.K. Thukral

## **Research Editor**

Dr. Shafeeq Rahman

## **Compiled, Researched and Published by Datanet India Pvt. Ltd.**

D-100, 1st Floor,

Okhla Industrial Area, Phase-I,  
New Delhi- 110020.

Ph.: 91-11- 43580781-84

Email : support@indiastatpublications.com

Website : www.indiastatelections.com

## **Online Book Store :**

www.indiastatpublications.com

**Report No. :** AFB/BR-130-0123

**ISBN :** 978-93-5313-158-6

**First Edition :** January, 2018

**Sixth Updated Edition :** January, 2023

**Price :** Rs. 11500/-

US\$ 310

**© Datanet India Pvt. Ltd.**

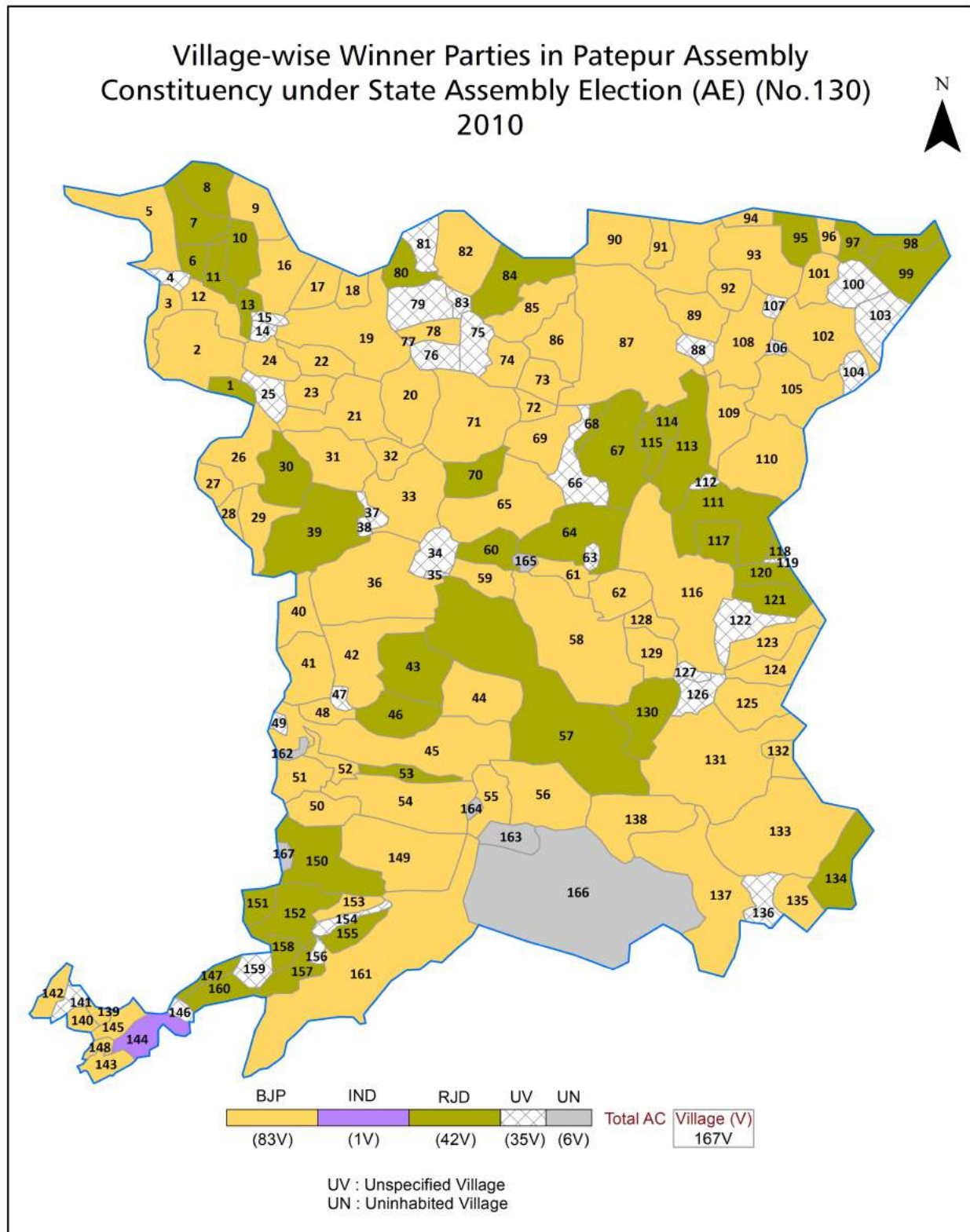
All rights reserved. No part of this book may be reproduced, stored in a retrieval system or transmitted in any form or by any means, mechanical photocopying, photographing, scanning, recording or otherwise without the prior written permission of the publisher. Please refer to Disclaimer at page no. 198 for the use of this publication.

Printed in India

No.	Particulars	Page No.
	<b>Introduction</b>	
1	Assembly Constituency - (Vidhan Sabha) at a Glance   Features of Assembly as per Delimitation Commission of India (2008)	1-2
	<b>Location and Political Maps</b>	
2	Location Map   Boundaries of Assembly Constituency - (Vidhan Sabha) in District   Boundaries of Assembly Constituency under Parliamentary Constituency - (Lok Sabha)   Village-wise Winner Parties- 2019, 2015, 2014, 2010 and 2009	3-11
	<b>Administrative Setup (2011)</b>	
3	District   Sub-district   Towns   Villages   Inhabited Villages   Uninhabited Villages   Village Panchayat   Intermediate Panchayat	11-19
	<b>Demographics (2011)</b>	
4	Population   Households   Rural/Urban Population   Villages by Population Size   Sex Ratio (Total & 0-6 Years)   Religious Population   Social Population   Literacy Rate	20-21
	<b>Electoral Features</b>	
5	Important Dates of Last Elections Held   Electors by Gender   Service Electors   Voters   Voters Turnout   Polling Stations & Average Number of Electors per Polling Station   Electors by Age Group   Present Elected Representatives	22-27
	<b>Historical Summary Election Results</b>	
6	Vote Share of Major Parties   Winning Margin (Number & Percentage)   Polarity of Parties   Summary Result of Assembly Segment of Parliamentary Elections 2019, 2014, 2009, 2004 and 1999   Summary Result of Assembly Elections 2020, 2015, 2010, 2005 (Oct), 2005 (Feb), 2000, 1995, 1990, 1985, 1980, 1977, 1972, 1969, 1967, 1962, 1957 and 1952	28-53
	<b>Polling Station Level Election Results</b>	
7	Name and Number of Polling Station 2019, 2015, 2014, 2010 and 2009   Polling Station-wise Electors, Voters & Voters Turnout 2019, 2015, 2014, 2010 and 2009   Polling Station wise Elections Results 2019, 2015, 2014, 2010 and 2009	54-177
	<b>Share of Assembly Constituency</b>	
8	Share of Assembly Constituency - (Vidhan Sabha) in State, District and Parliamentary Constituency - (Lok Sabha)	178
	<b>Socio-Economic Amenities (2011)</b>	
9	Access to Administrative Units   Agricultural, Manufacturing and Industrial Commodities   Demographic Indicators   Education   Health & Manpower   Drinking Water Supply   Sanitation   Entertainment and Recreations Infrastructure   Power   Food Allocation Distribution and Marketing of Agriculture Commodities Infrastructure   Transport and Road Infrastructure   Communication   Banking and Financial Services   Land Use   Irrigation Source	180-194
10	<b>Abbreviation &amp; Sources</b>	195-197
11	<b>Disclaimer</b>	198



## Location & Political Map



## Administrative Setup

### List of Village Panchayat & Intermediate Panchayat (Block) Name - 2011

Village Name	Village Panchayat Name	Intermediate Panchayat Name
Ababakarpur	Nirpur, Ababakarpur Kuahi	Patepur
Adalpur Urf Adilnagar	Adalpur	Jandaha
Afazlpur Puraina	Bharokhra	Patepur
Agrail Khurd	Balgaon, Agrail Khurd	Patepur
Ahmadpur Urf Hasanpur Majhauili	Ladho	Patepur
Akhtiarpur Doghra	Chakjado	Patepur
Alinagar Urf Lothan	Alinagar Leradhon	Patepur
Ammna Mori	Nirpur	Patepur
Amthanwa	Marai	Patepur
Aswan	Raghopur Narsanda	Patepur
Aswari	Dabhaich	Patepur
Azizpur Chandi	Azizpur Chandi	Patepur
Bahadurpur Chaknauta	Beladargah, Chakjado	Patepur
Bahauddinpur	Beladargah	Patepur
Bahuara	Bahuara	Patepur
Bakarh	Bakarh	Patepur
Balgaon Chandpura Buzurg	Ladho, Balgaon	Patepur
Balnathpur Kodaria	Chakjado, Bahuara	Patepur
Banchar	Azizpur Chandi, Marai	Patepur
Bardiha Turki	Bardiha Turki	Patepur
Bazidpur Kaiju	Bakarh	Patepur
Bazidpur Kartar	Raghopur Narsanda	Patepur
Bazidpur Kusahi	Raghopur Narsanda	Patepur
Bela Adam	Ladho, Govindpur Bela	Patepur
Bela Dargah Urf Bela Buzurg	Beladargah	Patepur
Belasandhan	Beladargah	Patepur
Bhagwanpur Kaiju	Bakarh	Patepur
Bhagwanpur Khajuri	Khawajpur Basti	Patepur
Bhagwanpur Urf Nurpur	Bakarh	Patepur

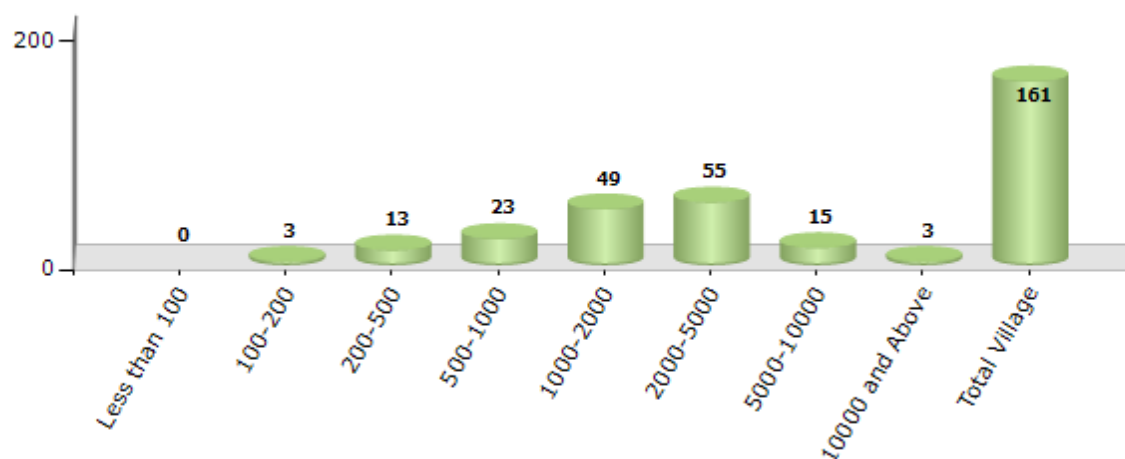
Contd....

## Demographics

### Number of Villages by Population Size - 2011

Less than 100	100-200	200-500	500-1000	1000-2000	2000-5000	5000-10000	10000 and Above	Total Village
0	3	13	23	49	55	15	3	161

Number of Villages by Population Size - 2011

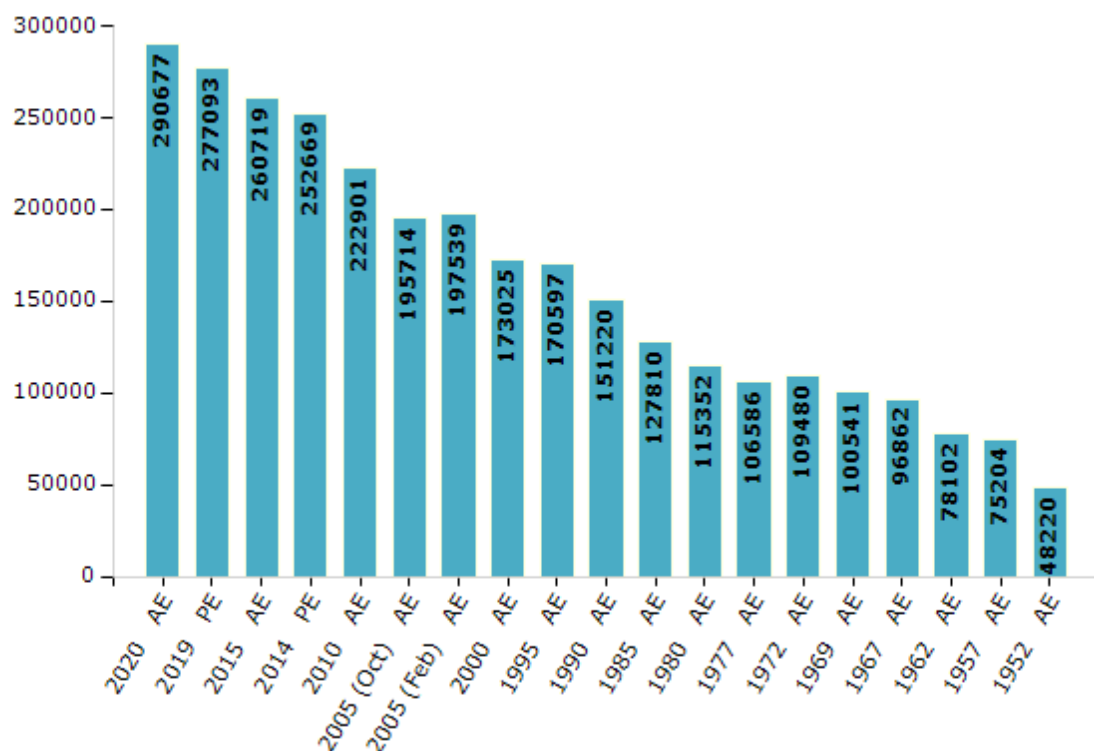


## Electoral Features

### Electors by Male & Female

Year	Male	Female	Others	Total	Year	Male	Female	Others	Total
2020 AE	154804	135870	3	290677	1995 AE	87885	82712	-	170597
2019 PE	147806	129284	3	277093	1990 AE	79510	71710	-	151220
2015 AE	139963	120747	9	260719	1985 AE	65413	62397	-	127810
2014 PE	135897	116767	5	252669	1980 AE	59667	55685	-	115352
2010 AE	121106	101795	0	222901	1977 AE	55298	51288	-	106586
2009 PE	-	-	-	-	1972 AE	55809	53671	-	109480
2005 (Oct) AE	117430	78284	-	195714	1969 AE	52135	48406	-	100541
2005 (Feb) AE	114784	82755	-	197539	1967 AE	-	-	-	96862
2004 PE	-	-	-	-	1962 AE	-	-	-	78102
2000 AE	103821	69204	-	173025	1957 AE	-	-	-	75204
1999 PE	-	-	-	-	1952 AE	-	-	-	48220

Number of Electors



**Note :** AE : Assembly Election, PE : Assembly Segment of Parliamentary Election



## Historical Summary Election Results

### Summary Result of Assembly Election - 2015

Candidate Name	Party	Votes	Votes %
Prema Chaudhary	RJD	67548	46.07
Mahendra Baitha	BJP	55087	37.57
Ratan Lal	IND	4379	2.99
Prem Shankar Paswan	IND	2768	1.89
Ram Jeenish Paswan	IND	2374	1.62
Ram Kripal Paswan	BSP	2011	1.37
Shashank Kumar Anand	AAHPty	1486	1.01
Upendra Kumar	IND	1263	0.86
Rita Devi	IND	1066	0.73
Prem Prakash	SP	1060	0.72
Sanjeev Kumar Sanjay	JDR	1005	0.69
Rajesh Paswan	CPI(ML)(L)	725	0.49
Pramesh Kumar	RaJPa	627	0.43
Reena Kumari	GJDS	582	0.4
Chhathu Sada	KSJP	581	0.4
Harish Chandra Paswan	IND	562	0.38
Bindeshwar Ram	IND	538	0.37
Lakhindra Paswan	IND	532	0.36
Rina Ragni	BMUP	510	0.35
Anil Kumar	GaAP	454	0.31
Ranvijay Kumar	SAAFP	394	0.27
	NOTA	1056	0.72

## Polling Station Level Election Results

### Number and Name of Polling Stations (PS) (2015)

Number of Polling Stations	Name of Polling Stations	Number of Polling Stations	Name of Polling Stations
1	Madhya Vidyalay Bheraukhara Purbi Bhag	22	Prathamik Vidyalay Harpurahari Uttari Bhag
2	Madhya Vidyalay Bheraukhara Madhya Bhag	23	Prathamik Vidyalay Harpur Hari Dakshin Bhag
3	Madhya Vidyalay Bherokhara Pashchami Bhag Dayan Bhag	24	Rajkiye Utkrimit Madhya Vidyalay Kasturi Saray Purbi Bhag
4	Madhya Vidyalay Bherokhara Pashchami Bhag Bayan Bhag	25	Rajkiye Utkrimit Madhya Vidyalay Kasturi Saray Pashchim Bhag
5	Utkramit Madhya Vidyalay Gangachak	26	Rajkiye Utkrimit Madhya Vidyalay Dadhua Purbi Bhag
6	Madhya Vidyalay Afjalpur Puraina Purbi Bhag	27	Rajkiye Utkrimit Madhya Vidyalay Dadhua Pashchim Bhag
7	Madhya Vidyalay Afjalpur Puraina Pashchami Bhag	28	Urdu Prathamik Vidyalay Sahavajapur Puraina Pashchim Bhag
8	Utkramit Rajakiy Madh Vidyalay Chandpur Uttari Bhag	29	Urdu Utkramit Madhya Vidyalaya Shahwajpur Puraina (Madhya Bhag)
9	Utkramit Rajkiy Madh Vidyalay Chandpur U Dakshin Bhag	30	Urdu Prathamik Vidyalay Shahavajapur Puraina Purbi Bhag
10	Pustakalay Bhawan Khajanpura	31	Rajkiya Utkramit Madhya Vidyalay Tejpurwa Utari Bhag
11	Prathamik Vidyalay Sherpur Shankar Das	32	Rajkiya Utkramit Madhya Vidyalay Tejpurava Dakshani Bhag
12	Panchayat Bhawan Chandpur Fatah Mahammadapur Jumman	33	Utkramit Madhya Vidyalay Maudah Chatur
13	Rajkiye Utkrimit Madhya Vidyalay Navauchak	34	Panchayat Bhawan Maudah Chatur
14	Prathamik Vidyalay Chakfaiz Purwi Bhag	35	Uchch Vidyalay Maudah Buzurg Avasthit Lakhanipur Uttarbhag
15	Prathamik Vidyalay Chakfaiz Paschimi Bhag	36	Uchch Vidyalay Maudah Avasthit Lakhanipur Buzurg Dakshin Bhag
16	Utkramit Madhya Vidyalay Shahpur Buzurg	37	Utkarmi Madhaya Vidhalya Maudah Buzurg Bhag 2
17	Uchch Vidyalay Sukki	38	Janata Pustakalay Maudah Dihutari Bhag
18	Navasajit Prathamik Vidyalay Mahammadpur Sukki	39	Janta Pustkalay Maudah Dih Dakshni Bhag
19	Rajkiye Utkrimit Madhya Vidyalay Sukki Kanya Purbi Bhag	40	Utkramit Madhiya Vidyalay Modah Buzurg Dayan Bhag
20	Rajkiye Utkrimit Madhya Vidyalay Kanya Sukki Pashchami Bhag	41	Utkramit Madhiya Vidyalay Modah Buzurg Bayan Bhag
21	Panchayat Bhawan Sukki	42	Nawsrijit Prathamik Vidyalay Chaksaid

Contd....

## Polling Station Level Election Results

### Polling Station-wise Votes Secured by Overall Top Five Parties in Patepur Assembly in Assembly Election (AE) under Ujiarpur Parliamentary Constituency in Bihar (2015)

Number of Polling Station	Winner - Prema Chaudhary (RJD)	Runner-up - Mahendra Baitha (BJP)	3rd - Ratan Lal (IND)	4th - Prem Shankar Paswan (IND)	5th - Ram Jeenish Paswan (IND)	NOTA	Other	Total Votes Secured
36	306	99	10	3	12	2	39	471
37	274	268	18	11	3	1	36	611
38	212	234	20	11	5	8	35	525
39	262	145	25	18	7	3	43	503
40	211	196	15	14	4	3	33	476
41	289	111	5	5	5	1	17	433
42	447	304	15	7	5	3	69	850
43	309	363	11	4	3	3	32	725
44	526	129	16	8	3	3	41	726
45	327	161	26	12	9	3	66	604
46	361	44	19	3	7	0	28	462
47	468	124	14	6	8	3	67	690
48	404	346	24	17	7	2	105	905
49	178	198	18	4	3	3	35	439
50	217	230	27	6	3	2	24	509
51	282	167	12	8	7	1	16	493
52	224	282	2	6	4	1	49	568
53	211	336	18	8	2	2	37	614
54	350	100	8	3	8	1	37	507
54A	332	88	25	14	14	5	47	525
55	515	96	15	6	13	4	33	682
56	321	159	4	1	5	1	46	537
57	341	131	33	1	5	0	35	546
58	437	86	4	2	7	1	12	549
59	292	304	33	12	9	8	57	715
60	454	157	38	19	7	5	77	757
61	351	81	36	7	27	3	83	588
62	147	193	14	12	9	6	60	441
63	75	305	6	5	1	0	28	420
64	241	373	35	27	8	5	104	793
65	280	386	11	19	9	4	51	760
66	228	356	16	20	3	2	45	670
67	209	275	7	4	3	3	33	534
68	217	465	22	13	3	9	73	802
69	384	320	39	25	9	1	65	843

Contd....

## Polling Station Level Election Results

**Winner, Runner-up and 3rd Party Position & Winning Margin According to Polling Stations in Patepur Assembly in Assembly Election (AE) under Ujiarpur Parliamentary Constituency in Bihar (2015)**

Polling Station Number	Winner Party	Winner Votes (%)	Runner-up Party	Runner-up Votes (%)	Winning Margin Votes (%)	Third Party	Third Party Votes (%)	Other Votes (%)
36	RJD	306 (64.97)	BJP	99 (21.02)	207 (43.95)	IND (RJP)	12 (2.55)	54 (11.46)
37	RJD	274 (44.84)	BJP	268 (43.86)	6 (0.98)	IND (RL)	18 (2.95)	51 (8.35)
38	BJP	234 (44.57)	RJD	212 (40.38)	22 (4.19)	IND (RL)	20 (3.81)	59 (11.24)
39	RJD	262 (52.09)	BJP	145 (28.83)	117 (23.26)	IND (RL)	25 (4.97)	71 (14.12)
40	RJD	211 (44.33)	BJP	196 (41.18)	15 (3.15)	IND (RL)	15 (3.15)	54 (11.34)
41	RJD	289 (66.74)	BJP	111 (25.64)	178 (41.1)	IND (RL)	5 (1.15)	28 (6.47)
42	RJD	447 (52.59)	BJP	304 (35.76)	143 (16.83)	IND (RL)	15 (1.76)	84 (9.88)
43	BJP	363 (50.07)	RJD	309 (42.62)	54 (7.45)	IND (RL)	11 (1.52)	42 (5.79)
44	RJD	526 (72.45)	BJP	129 (17.77)	397 (54.68)	IND (RL)	16 (2.2)	55 (7.58)
45	RJD	327 (54.14)	BJP	161 (26.66)	166 (27.48)	IND (RL)	26 (4.3)	90 (14.9)
46	RJD	361 (78.14)	BJP	44 (9.52)	317 (68.62)	IND (RL)	19 (4.11)	38 (8.23)
47	RJD	468 (67.83)	BJP	124 (17.97)	344 (49.86)	BSP	29 (4.2)	69 (10)
48	RJD	404 (44.64)	BJP	346 (38.23)	58 (6.41)	BSP	50 (5.52)	105 (11.6)
49	BJP	198 (45.1)	RJD	178 (40.55)	20 (4.55)	IND (RL)	18 (4.1)	45 (10.25)
50	BJP	230 (45.19)	RJD	217 (42.63)	13 (2.56)	IND (RL)	27 (5.3)	35 (6.88)
51	RJD	282 (57.2)	BJP	167 (33.87)	115 (23.33)	IND (RL)	12 (2.43)	32 (6.49)
52	BJP	282 (49.65)	RJD	224 (39.44)	58 (10.21)	CPI(ML)(L)	8 (1.41)	54 (9.51)
53	BJP	336 (54.72)	RJD	211 (34.36)	125 (20.36)	IND (RL)	18 (2.93)	49 (7.98)
54	RJD	350 (69.03)	BJP	100 (19.72)	250 (49.31)	IND (RL)	8 (1.58)	49 (9.66)
54A	RJD	332 (63.24)	BJP	88 (16.76)	244 (46.48)	IND (RL)	25 (4.76)	80 (15.24)
55	RJD	515 (75.51)	BJP	96 (14.08)	419 (61.43)	IND (RL)	15 (2.2)	56 (8.21)
56	RJD	321 (59.78)	BJP	159 (29.61)	162 (30.17)	BSP	11 (2.05)	46 (8.57)
57	RJD	341 (62.45)	BJP	131 (23.99)	210 (38.46)	IND (RL)	33 (6.04)	41 (7.51)
58	RJD	437 (79.6)	BJP	86 (15.66)	351 (63.94)	IND (RJP)	7 (1.28)	19 (3.46)
59	BJP	304 (42.52)	RJD	292 (40.84)	12 (1.68)	IND (RL)	33 (4.62)	86 (12.03)
60	RJD	454 (59.97)	BJP	157 (20.74)	297 (39.23)	IND (RL)	38 (5.02)	108 (14.27)
61	RJD	351 (59.69)	BJP	81 (13.78)	270 (45.91)	IND (RL)	36 (6.12)	120 (20.41)
62	BJP	193 (43.76)	RJD	147 (33.33)	46 (10.43)	IND (RL)	14 (3.17)	87 (19.73)
63	BJP	305 (72.62)	RJD	75 (17.86)	230 (54.76)	BSP	8 (1.9)	32 (7.62)
64	BJP	373 (47.04)	RJD	241 (30.39)	132 (16.65)	IND (RL)	35 (4.41)	144 (18.16)
65	BJP	386 (50.79)	RJD	280 (36.84)	106 (13.95)	IND (PSP)	19 (2.5)	75 (9.87)
66	BJP	356 (53.13)	RJD	228 (34.03)	128 (19.1)	IND (PSP)	20 (2.99)	66 (9.85)
67	BJP	275 (51.5)	RJD	209 (39.14)	66 (12.36)	IND (RL)	7 (1.31)	43 (8.05)
68	BJP	465 (57.98)	RJD	217 (27.06)	248 (30.92)	IND (RL)	22 (2.74)	98 (12.22)
69	RJD	384 (45.55)	BJP	320 (37.96)	64 (7.59)	IND (RL)	39 (4.63)	100 (11.86)

Contd....

## Socio-Economic Amenities - Rural

### Access to Education Facilities

Particulars	Number of Villages (% of Population)				
	Available	Not Available	If Not Available (Distance of Nearest Facility)		
			A	B	C
Govt. Primary School	138 (95)	23 (5)	20 (4)	1 (0)	0 (0)
Private Primary School	12 (12)	149 (88)	0 (0)	0 (0)	0 (0)
Govt. Middle School	83 (70)	78 (30)	60 (23)	17 (7)	0 (0)
Private Middle School	3 (2)	158 (98)	0 (0)	0 (0)	0 (0)
Govt. Secondary School	9 (12)	152 (88)	66 (39)	80 (45)	4 (3)
Private Secondary School	2 (1)	159 (99)	0 (0)	0 (0)	0 (0)
Govt. Senior Secondary School	2 (3)	159 (97)	25 (16)	96 (60)	31 (16)
Private Senior Secondary School	1 (0)	160 (100)	2 (1)	4 (3)	0 (0)
Govt. Arts and Science Degree College	0 (0)	161 (100)	0 (0)	27 (20)	117 (69)
Private Arts and Science Degree College	0 (0)	161 (100)	0 (0)	13 (9)	4 (3)
Govt. Engineering College	0 (0)	161 (100)	0 (0)	0 (0)	0 (0)
Private Engineering College	0 (0)	161 (100)	0 (0)	0 (0)	161 (100)
Govt. Medicine College	0 (0)	161 (100)	0 (0)	0 (0)	161 (100)
Private Medicine College	0 (0)	161 (100)	0 (0)	0 (0)	0 (0)
Govt. Management Institute	0 (0)	161 (100)	0 (0)	0 (0)	161 (100)
Private Management Institute	0 (0)	161 (100)	0 (0)	0 (0)	0 (0)
Govt. Polytechnic	0 (0)	161 (100)	0 (0)	0 (0)	161 (100)
Private Polytechnic	0 (0)	161 (100)	0 (0)	0 (0)	0 (0)
Govt. Vocational Training School/ITI	1 (1)	160 (99)	16 (11)	81 (55)	63 (33)
Private Vocational Training School/ITI	0 (0)	161 (100)	0 (0)	0 (0)	0 (0)
Govt. Non Formal Training Centre	1 (1)	160 (99)	0 (0)	0 (0)	0 (0)
Private Non Formal Training Centre	0 (0)	161 (100)	16 (11)	81 (55)	63 (33)
Govt. School For Disabled	0 (0)	161 (100)	0 (0)	0 (0)	161 (100)
Private School For Disabled	0 (0)	161 (100)	0 (0)	0 (0)	0 (0)
Government Others	0 (0)	161 (100)	2 (2)	6 (3)	5 (2)
Private Others	0 (0)	161 (100)	0 (0)	1 (1)	1 (1)

Note : Distance A : Less than 5 km; B : Between 5-10 km; C : 10+ km.; Source : Data Analysis is based on 2011 Census.

## DISCLAIMER

The Terms of Use and Disclaimer of Datanet India Private Limited (hereinafter referred to as "Datanet") for use of this analysis report of **Patepur Assembly Constituency (Patepur Vidhan Sabha)** :-

1. **Assembly Factbook™** is a Registered Trade Mark owned by Datanet.
2. All the maps are sketched and graphical representation only and have not been drawn to the scale and also not to represent the actual geographical area or boundary of the unit.
3. The data for the aforesaid analysis is based on authentic sources and has been culled from the various publications of Census, CSO and NSSO for district and block level data, various central and state government departments, Central & State Elections Commissions and the concerned Returning Officers' releases, Electoral Rolls, Election results and allied publications, internal assessment, surveys, estimates and analysis. Therefore, certain adjustment of data at micro level may have been done to arrive closer to the macro data.
4. Data have been provided on an "As Is" and "As AVAILABLE" basis
5. The colours shown in the maps or diagram and charts of a particular party, alliance or AC are indicative and do not represent them.
6. This publication which includes maps, sheets, graphs and data would be the property under copyright of Datanet only. The user may use these for its internal study, analysis and research purposes. It's public display, re-selling or any commercial uses by the user are not allowed.
7. Datanet has taken due care and caution in compilation and processing of data and allied information, but does not guarantee the accuracy, adequacy or completeness of any information/analysis and will be not responsible for any errors or omissions or for the results obtained from the use of such information/analysis.
8. All the contents for the publication have been culled from various authentic sources and Datanet reasonably believes such sources to be reliable, but does not make any representations, express or implied as to the accuracy or fitness of use of such information. The information or contents of the information/analysis do not constitute advice and should not be relied upon in making (or refraining from making) any decision. Any reliance placed upon the information provided by Datanet is the sole responsibility and strictly at the user's risk.
9. In no event will Datanet be liable for any damages (including, without limitation, damages for loss of business projects, or loss of profits) arising in contract, tort or otherwise from the use of or inability to use any of its contents, or from any action taken (or refrained from being taken) as a result of using the analysis or any of its contents. Datanet its directors, owners, editors, officials, employees, distributor and agents or any associate will not be liable for any errors in the information contained or any consequences arising from the use of the contents of the provided information/analysis.
10. If any provision of these terms and conditions is held invalid or illegal or unenforceable for any reason by any court of competent jurisdiction, such provision shall be severed and the remainder of provisions of the terms and conditions shall continue in full force and effect as if the Term of Use had been executed with the invalid, illegal or unenforceable provision eliminated.
11. If there are any discrepancies in the information provided, please bring it to attention of Datanet for suitable rectification measures.



**Buy Online This Complete Book At  
Datanet India eBooks Store**

**[www.indiastatpublications.com](http://www.indiastatpublications.com)**

**or go directly at**

**[http://www.indiastatpublications.com/  
Assembly\\_factbook/Bihar/Ujiarpur/ Patepur](http://www.indiastatpublications.com/Assembly_factbook/Bihar/Ujiarpur/Patepur)**

 **indiastat**elections

ISBN : 978-93-5313-158-6

