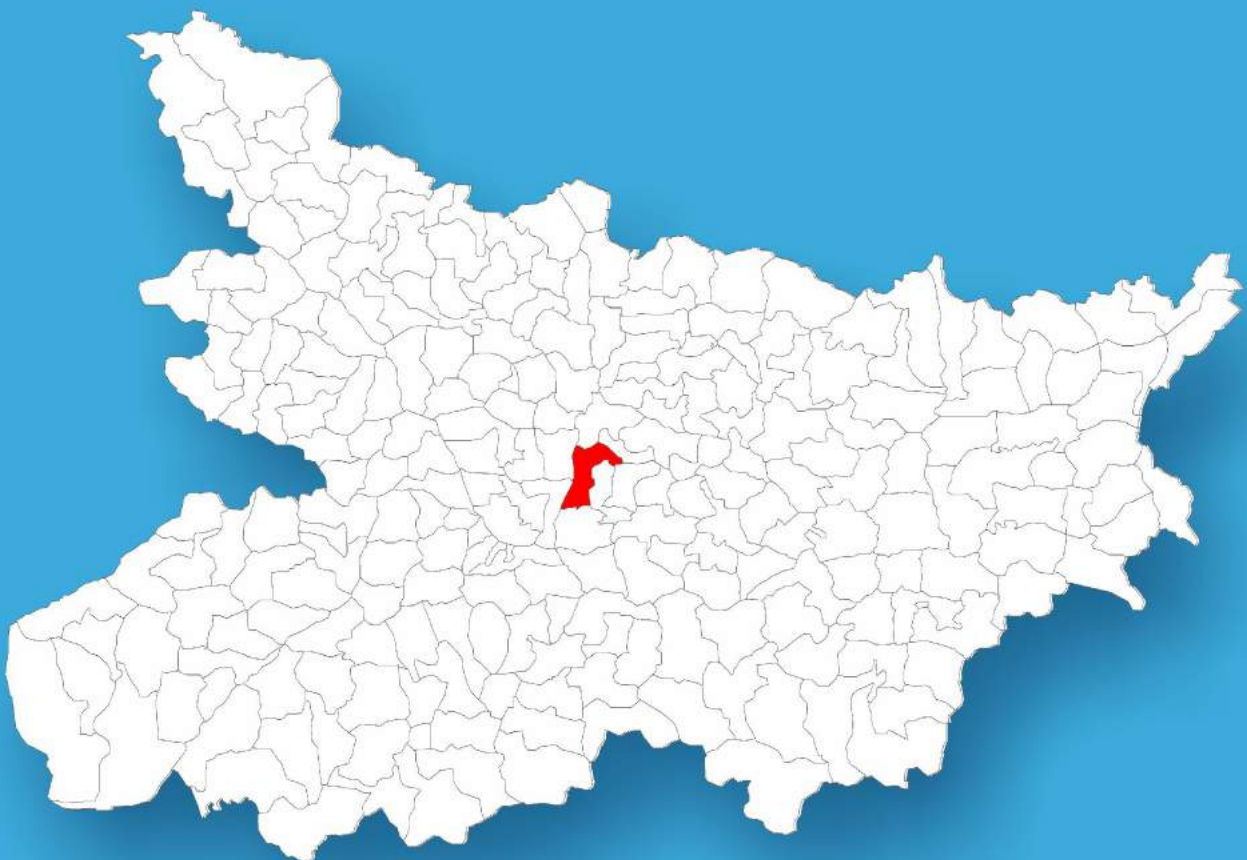




Bihar

# Assembly Factbook™

Morwa Assembly Constituency



Key Electoral Data of Morwa  
Assembly Constituency (Vidhan Sabha)

Bihar

# **Assembly Factbook™**

Morwa Assembly Constituency



Morwa Vidhan Sabha

## **Editor & Director**

Dr. R.K. Thukral

## **Research Editor**

Dr. Shafeeq Rahman

## **Compiled, Researched and Published by Datanet India Pvt. Ltd.**

D-100, 1st Floor,

Okhla Industrial Area, Phase-I,  
New Delhi- 110020.

Ph.: 91-11- 43580781-84

Email : support@indiastatpublications.com

Website : www.indiastatelections.com

## **Online Book Store :**

www.indiastatpublications.com

**Report No. :** AFB/BR-135-0123

**ISBN :** 978-93-5313-140-1

**First Edition :** January, 2018

**Sixth Updated Edition :** January, 2023

**Price :** Rs. 11500/-

US\$ 310

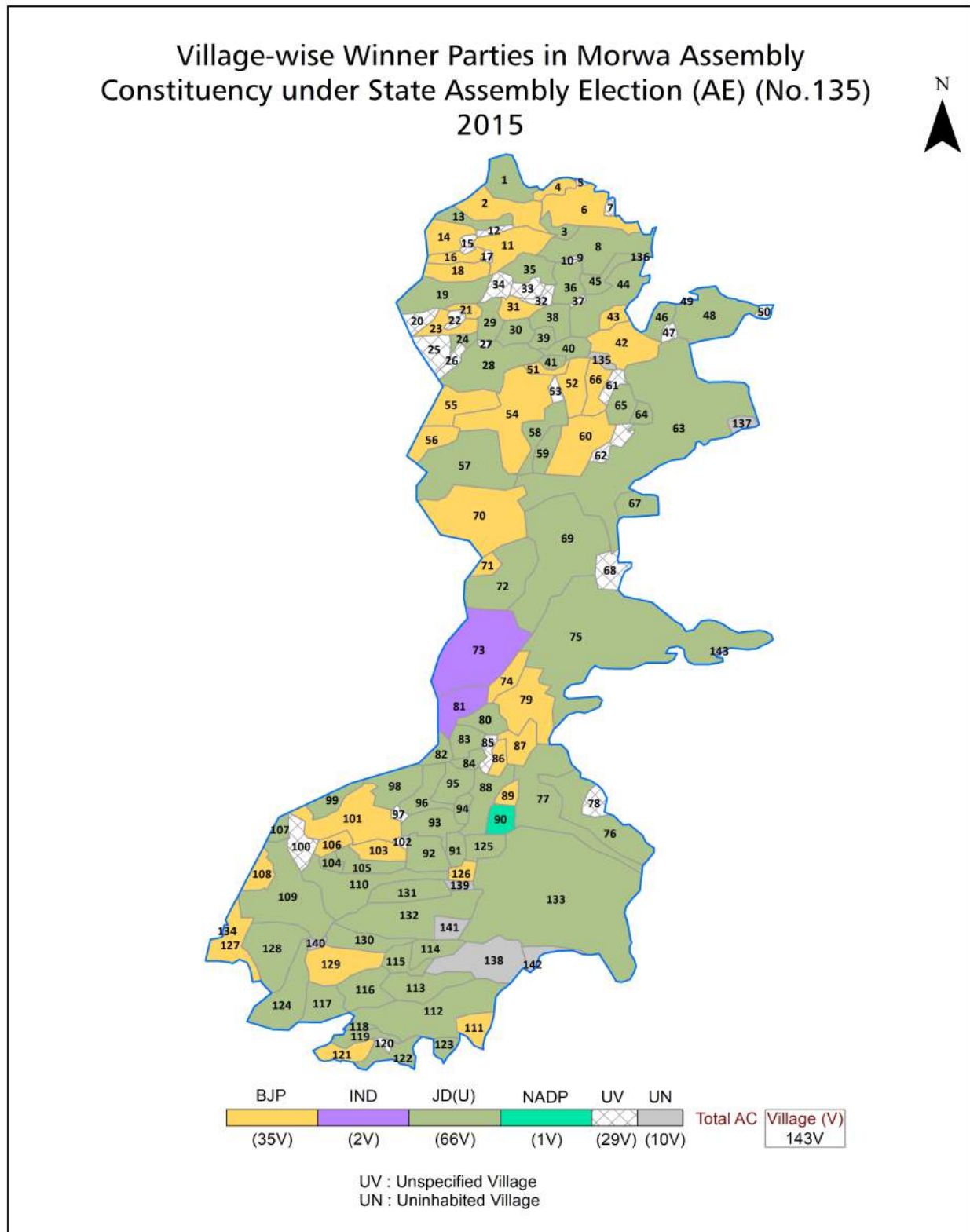
**© Datanet India Pvt. Ltd.**

All rights reserved. No part of this book may be reproduced, stored in a retrieval system or transmitted in any form or by any means, mechanical photocopying, photographing, scanning, recording or otherwise without the prior written permission of the publisher. Please refer to Disclaimer at page no. 217 for the use of this publication.

Printed in India

No.	Particulars	Page No.
	<b>Introduction</b>	
1	Assembly Constituency - (Vidhan Sabha) at a Glance   Features of Assembly as per Delimitation Commission of India (2008)	1-2
	<b>Location and Political Maps</b>	
2	Location Map   Boundaries of Assembly Constituency - (Vidhan Sabha) in District   Boundaries of Assembly Constituency under Parliamentary Constituency - (Lok Sabha)   Village-wise Winner Parties- 2020, 2019, 2015, 2014, 2010 and 2009	3-11
	<b>Administrative Setup (2011)</b>	
3	District   Sub-district   Towns   Villages   Inhabited Villages   Uninhabited Villages   Village Panchayat   Intermediate Panchayat	12-19
	<b>Demographics (2011)</b>	
4	Population   Households   Rural/Urban Population   Villages by Population Size   Sex Ratio (Total & 0-6 Years)   Religious Population   Social Population   Literacy Rate	20-21
	<b>Electoral Features</b>	
5	Important Dates of Last Elections Held   Electors by Gender   Service Electors   Voters   Voters Turnout   Polling Stations & Average Number of Electors per Polling Station   Electors by Age Group   Present Elected Representatives	22-27
	<b>Historical Summary Election Results</b>	
6	Vote Share of Major Parties   Winning Margin (Number & Percentage)   Polarity of Parties   Summary Result of Assembly Segment of Parliamentary Elections 2019, 2014 and 2009   Summary Result of Assembly Elections 2020, 2015 and 2010	28-37
	<b>Polling Station Level Election Results</b>	
7	Name and Number of Polling Station 2020, 2019, 2015, 2014, 2010 and 2009   Polling Station-wise Electors, Voters & Voters Turnout 2020, 2019, 2015, 2014, 2010 and 2009   Polling Station wise Elections Results 2020, 2019, 2015, 2014, 2010 and 2009	38-196
	<b>Share of Assembly Constituency</b>	
8	Share of Assembly Constituency - (Vidhan Sabha) in State, District and Parliamentary Constituency - (Lok Sabha)	197
	<b>Socio-Economic Amenities (2011)</b>	
9	Access to Administrative Units   Agricultural, Manufacturing and Industrial Commodities   Demographic Indicators   Education   Health & Manpower   Drinking Water Supply   Sanitation   Entertainment and Recreations Infrastructure   Power   Food Allocation Distribution and Marketing of Agriculture Commodities Infrastructure   Transport and Road Infrastructure   Communication   Banking and Financial Services   Land Use   Irrigation Source	199-213
10	<b>Abbreviation &amp; Sources</b>	214-216
11	<b>Disclaimer</b>	217

## Location & Political Map



## Administrative Setup

### List of Village Panchayat & Intermediate Panchayat (Block) Name - 2011

Village Name	Village Panchayat Name	Intermediate Panchayat Name
Ababakarpur	Manpura	Tajpur
Ahal Tagma	Harishankarpur Baghauni	Tajpur
Amritpur	Nikaspur	Morwa
Asadadri	Goshpur Sarsauna	Tajpur
Asari	Ramapur Maheshpur	Tajpur
Ashrafpur Supaul	Sirdilpur Supaul	Patori
Bach	Muradpur Beghra	Tajpur
Baghauni Harshanker	Harishankarpur Baghauni	Tajpur
Bahadurpur Patori	Bahadurpur Patori	Patori
Banbira	Banbira	Morwa
Bangora	Indar Wara	Morwa
Banwaripur urf Mahamadpur	Bazidpur Karnai	Morwa
Bazidpur Karnai	Bazidpur Karnai	Morwa
Bazidpur Sarsauna	Muradpur Beghra	Tajpur
Benua	Nikaspur	Morwa
Bhagwatipur	Darwa	Patori
Bhoua	Bahadurpur Patori	Patori
Bhual Chak	Rahimabad	Tajpur
Bishunpur	Dharampur Bande	Morwa
Bishunpur Paharpur	Sahpur Undi	Patori
Bond Dih Asli	Maricha	Morwa
Bond dih Dakhli	Maricha	Morwa
Chak Ahmad	Adharpur	Tajpur
Chak Bangri	Rajwa	Tajpur
Chak Bhikhari	Muradpur Beghra	Tajpur
Chak Dhean	Nikaspur	Morwa
Chak Fatma	Madhupur Digharua	Tajpur
Chak Fatma	Madhupur Digharua	Tajpur
Chak Fazil	Madhupur Digharua	Tajpur

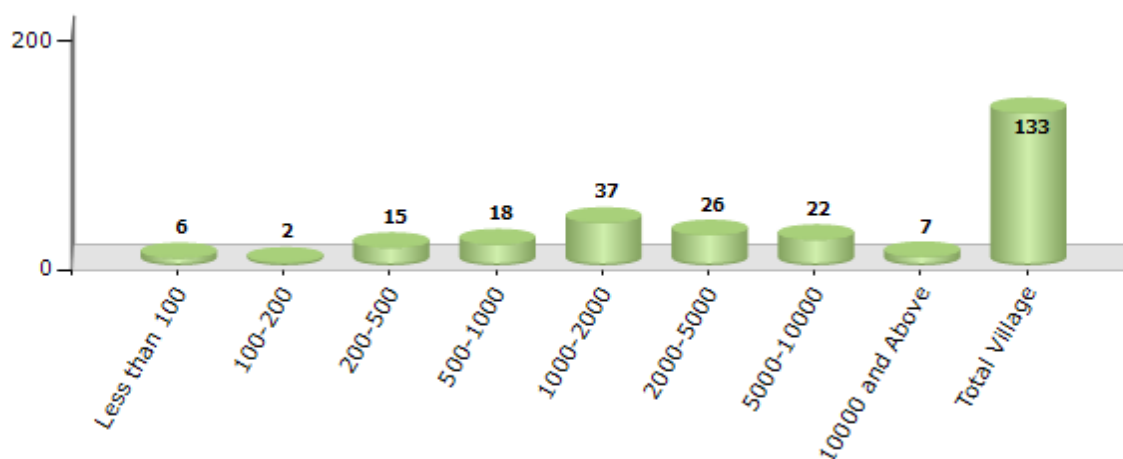
Contd....

## Demographics

### Number of Villages by Population Size - 2011

Less than 100	100-200	200-500	500-1000	1000-2000	2000-5000	5000-10000	10000 and Above	Total Village
6	2	15	18	37	26	22	7	133

Number of Villages by Population Size - 2011



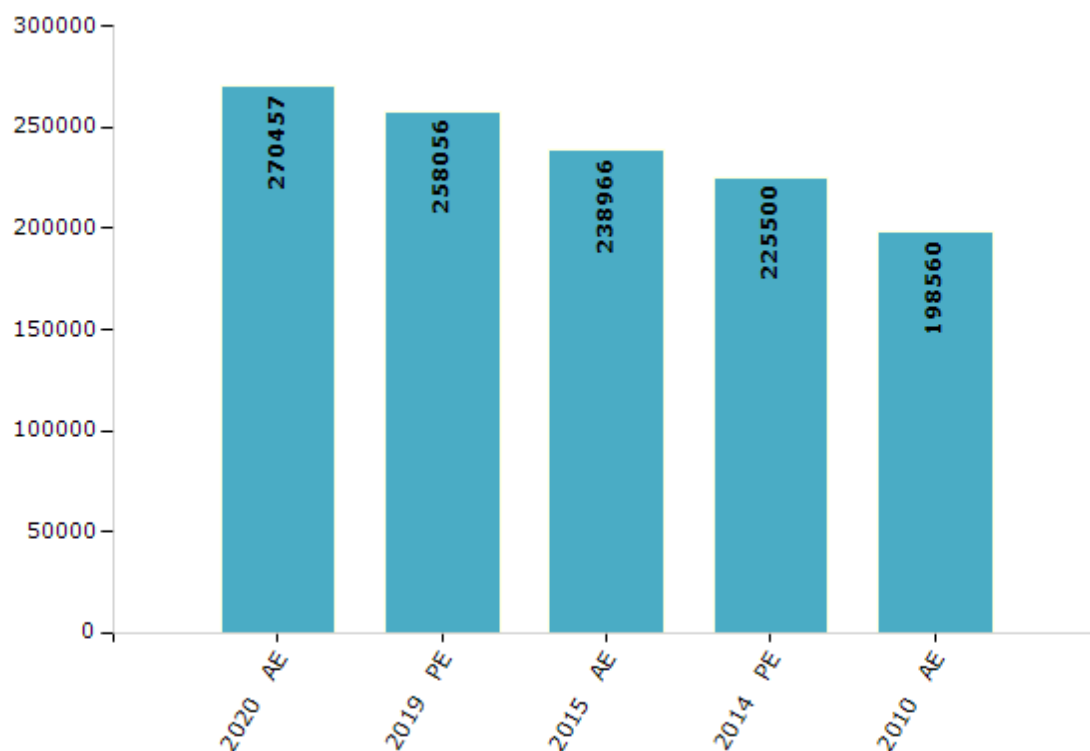


## Electoral Features

### Electors by Male & Female

Year	Male	Female	Others	Total	Year	Male	Female	Others	Total
2020 AE	144486	125952	19	270457	1995 AE	-	-	-	-
2019 PE	137792	120248	16	258056	1990 AE	-	-	-	-
2015 AE	128233	110724	9	238966	1985 AE	-	-	-	-
2014 PE	120671	104820	9	225500	1980 AE	-	-	-	-
2010 AE	106160	92400	0	198560	1977 AE	-	-	-	-
2009 PE	-	-	-	-	1972 AE	-	-	-	-
2005 (Oct) AE	-	-	-	-	1969 AE	-	-	-	-
2005 (Feb) AE	-	-	-	-	1967 AE	-	-	-	-
2004 PE	-	-	-	-	1962 AE	-	-	-	-
2000 AE	-	-	-	-	1957 AE	-	-	-	-
1999 PE	-	-	-	-	1952 AE	-	-	-	-

Number of Electors



**Note :** AE : Assembly Election, PE : Assembly Segment of Parliamentary Election



## Historical Summary Election Results

### Summary Result of Assembly Election - 2015

Candidate Name	Party	Votes	Votes %
Vidya Sagar Singh Nishad	JD(U)	59206	42.74
Suresh Ray	BJP	40390	29.16
Anil Kumar Sharma	SHS	9380	6.77
Abhay Kumar Singh	IND	5946	4.29
Ramprit Paswan	CPI	3328	2.4
Dinesh Kumar Sharma	BSP	2534	1.83
Pranav Kumar Mishra	IND	2365	1.71
Sweta Kumari	IND	1728	1.25
Munna Sahni	IND	1700	1.23
Khalid Tanweer	IND	1546	1.12
Sudhir Kumar	IND	1431	1.03
Nilotpal Mrinal	NADP	1360	0.98
Suchitra Sinha	SASAPT	1138	0.82
Md. Ziaur Rahman	JDR	1009	0.73
Balendushekhar Mangalmurty	IND	669	0.48
Baby Kumari	SKLP	634	0.46
Ravi Kumar Roy	GJDS	478	0.35
Satyendra Kumar Ray	BMUP	417	0.3
	NOTA	3261	2.35

## Polling Station Level Election Results

### Number and Name of Polling Stations (PS) (2020)

Number of Polling Stations	Name of Polling Stations	Number of Polling Stations	Name of Polling Stations
1	Utkramit Madhya Vidhayalay, Bangara Daya Bhag	14	Prathamik Vidhayalay Ashadadri
1A	Utkramit Madhya Vidhayalay, Bangara Daya Bhag	15	Utkramit Madhya Vidhayalay Dadridhanraj Daya Bhag
2	Aanganwai Kendra Muradpur Banga	15A	Utkramit Madhya Vidhayalay Dadridhanraj Daya Bhag
2A	Aanganwai Kendra Muradpur Banga	16	Madhya Vidhayalay Gauspur Sarsauna Daya Bhag
3	Panchayat Bhawan Dih Sarsauna Baya Bhag	17	Madhya Vidhayalay Gauspur Sarsauna Baya Bhag
3A	Panchayat Bhawan Dih Sarsauna Baya Bhag	18	Panchayat Bhawan, Gauspur Sarsauna, (Daya Bhag)
4	Panchayat Bhawan Dih Sarsauna Daya Bhag	19	Panchayat Bhawan Gauspur Sarsauna Baya Bhag
5	Prathamik Vidhayalay Sarsauna Urdu Daya Bhag	20	Panchayat Bhawan Rahimabaad Baya Bhag
5A	Prathamik Vidhayalay Sarsauna Urdu Daya Bhag	20A	Panchayat Bhawan Rahimabaad Baya Bhag
6	Utkramit Madhay Vidhayalay, Bach Daya Bhag	21	Panchayat Bhawan Rahimabaad Daya Bhag
6A	Utkramit Madhay Vidhayalay, Bach Daya Bhag	21A	Panchayat Bhawan Rahimabaad Daya Bhag
7	Utkramit Madhay Vidhayalay, Kubauli Baso Baya Bhag	22	D.L.K.V.D. College Tajpur Daya Bhag
8	Utkramit Madhya Vidhayalay Kubauli Baso Daya Bhag	22A	D.L.K.V.D. College Tajpur Daya Bhag
9	Prathamik Urdu Vidhayalay Chakbangri	23	D.L.K.V.D. College Tajpur Baya Bhag
10	Panchayat Bhawan Rajwa Daya Bhag	23A	D.L.K.V.D. College Tajpur Baya Bhag
10A	Panchayat Bhawan Rajwa Daya Bhag	24	Prathamik Vidhayalay Rahimabaad Murgiyachak Baya Bhag
11	Aanganwai Kendra Rajwa Panchyat Bhawan Ke Nikat	24A	Prathamik Vidhayalay Rahimabaad Murgiyachak Baya Bhag
12	Prathamik Vidhayalay Urdu Rajwa (Baya Bhag)	25	Prathamik Vidhayalay Rahimabaad Murgiyachak Daya Bhag
12A	Prathamik Vidhayalay Urdu Rajwa (Baya Bhag)	25A	Prathamik Vidhayalay Rahimabaad Murgiyachak Daya Bhag
13	Prathamik Vidhayalay Urdu Rajwa (Daya Bhag)	26	Kanya Madhya Vidhayalay Tajpur Daya Bhag
13A	Prathamik Vidhayalay Urdu Rajwa (Daya Bhag)	27	Kanya Madhya Vidhayalay Tajpur Baya Bhag

Contd....

## Polling Station Level Election Results

### Polling Station-wise Votes Secured by Overall Top Five Parties in Morwa Assembly in Assembly Election (AE) under Ujiarpur Parliamentary Constituency in Bihar (2020)

Number of Polling Station	Winner - Ranvijay Sahu (RJD)	Runner-up - Vidya Sagar Singh Nishad (JD(U))	3rd - Abhay Kumar Singh (LJP)	4th - Jay Krishn Ray (IND)	5th - Rashmani Kumar Ray (RJSPS)	NOTA	Other	Total Votes Secured
23A	330	86	6	7	17	4	21	471
24	253	57	2	4	8	5	30	359
24A	321	11	1	1	25	1	25	385
25	244	17	11	10	11	2	17	312
25A	211	54	29	11	17	4	47	373
26	356	83	10	10	16	6	28	509
27	341	232	20	6	6	4	24	633
28	187	130	38	4	4	1	25	389
28A	169	145	57	6	8	2	20	407
29	335	103	15	3	6	1	16	479
29A	182	156	22	7	12	5	34	418
30	300	64	38	17	17	6	40	482
30A	308	74	26	4	5	1	14	432
31	263	29	11	7	4	4	17	335
31A	361	34	6	5	17	4	23	450
32	94	212	57	24	13	5	83	488
32A	89	295	91	4	2	6	34	521
33	150	223	152	12	7	19	89	652
34	273	146	108	14	14	0	42	597
35	157	99	14	2	7	3	12	294
35A	269	73	8	7	13	2	26	398
36	172	61	14	8	6	1	12	274
36A	134	148	38	6	6	3	44	379
37	147	224	42	3	6	0	17	439
38	104	405	40	5	1	6	64	625
39	62	327	85	15	3	7	72	571
40	140	269	61	15	3	3	45	536
41	22	469	145	6	2	10	52	706
42	72	189	46	1	2	3	38	351
42A	197	125	36	8	6	7	29	408
43	257	132	62	18	20	2	33	524
44	125	112	36	10	11	12	35	341
44A	243	35	20	3	2	1	10	314
45	166	124	102	10	3	4	48	457
45A	280	85	22	7	11	5	30	440

Contd....

## Polling Station Level Election Results

**Winner, Runner-up and 3rd Party Position & Winning Margin According to Polling Stations in Morwa Assembly in Assembly Election (AE) under Ujarpur Parliamentary Constituency in Bihar (2020)**

Polling Station Number	Winner Party	Winner Votes (%)	Runner-up Party	Runner-up Votes (%)	Winning Margin Votes (%)	Third Party	Third Party Votes (%)	Other Votes (%)
46	JD(U)	241 (60.4)	RJD	101 (25.31)	140 (35.09)	LJP	21 (5.26)	36 (9.02)
46A	JD(U)	157 (40.67)	RJD	134 (34.72)	23 (5.95)	LJP	49 (12.69)	46 (11.92)
47	JD(U)	173 (52.42)	RJD	102 (30.91)	71 (21.51)	LJP	21 (6.36)	34 (10.3)
47A	JD(U)	241 (61.17)	RJD	88 (22.34)	153 (38.83)	LJP	23 (5.84)	42 (10.66)
48	JD(U)	234 (60.62)	RJD	77 (19.95)	157 (40.67)	LJP	27 (6.99)	48 (12.44)
48A	JD(U)	256 (65.81)	RJD	76 (19.54)	180 (46.27)	LJP	20 (5.14)	37 (9.51)
49	JD(U)	429 (68.2)	RJD	72 (11.45)	357 (56.75)	LJP	69 (10.97)	59 (9.38)
50	JD(U)	238 (59.2)	RJD	44 (10.95)	194 (48.25)	LJP	40 (9.95)	80 (19.9)
50A	JD(U)	286 (65.15)	RJD	56 (12.76)	230 (52.39)	LJP	28 (6.38)	69 (15.72)
51	JD(U)	288 (56.8)	LJP	149 (29.39)	139 (27.41)	RJD	27 (5.33)	43 (8.48)
52	JD(U)	204 (45.13)	LJP	122 (26.99)	82 (18.14)	RJD	48 (10.62)	78 (17.26)
53	JD(U)	156 (36.71)	RJD	124 (29.18)	32 (7.53)	LJP	83 (19.53)	62 (14.59)
54	RJD	346 (71.78)	JD(U)	54 (11.2)	292 (60.58)	LJP	29 (6.02)	53 (11)
54A	RJD	408 (74.45)	JD(U)	70 (12.77)	338 (61.68)	LJP	20 (3.65)	50 (9.12)
55	RJD	234 (76.47)	JD(U)	32 (10.46)	202 (66.01)	LJP	14 (4.58)	26 (8.5)
55A	JD(U)	145 (34.94)	RJD	122 (29.4)	23 (5.54)	LJP	73 (17.59)	75 (18.07)
56	JD(U)	211 (44.99)	RJD	104 (22.17)	107 (22.82)	LJP	53 (11.3)	101 (21.54)
57	RJD	409 (82.29)	LJP	25 (5.03)	384 (77.26)	JD(U)	18 (3.62)	45 (9.05)
58	RJD	185 (38.3)	JD(U)	185 (38.3)	0 (0)	LJP	37 (7.66)	76 (15.73)
59	JD(U)	118 (38.44)	RJD	73 (23.78)	45 (14.66)	LJP	54 (17.59)	62 (20.2)
59A	JD(U)	126 (40.38)	RJD	57 (18.27)	69 (22.11)	IND (JKR)	53 (16.99)	76 (24.36)
60	RJD	359 (55.32)	JD(U)	111 (17.1)	248 (38.22)	LJP	81 (12.48)	98 (15.1)
61	RJD	225 (52.08)	LJP	81 (18.75)	144 (33.33)	JD(U)	58 (13.43)	68 (15.74)
61A	LJP	134 (32.13)	JD(U)	104 (24.94)	30 (7.19)	RJD	69 (16.55)	110 (26.38)
62	JD(U)	231 (63.64)	RJD	57 (15.7)	174 (47.94)	LJP	30 (8.26)	45 (12.4)
62A	JD(U)	181 (67.29)	LJP	50 (18.59)	131 (48.7)	IND (PK)	10 (3.72)	28 (10.41)
63	RJD	161 (36.18)	LJP	149 (33.48)	12 (2.7)	JD(U)	87 (19.55)	48 (10.79)
63A	JD(U)	130 (32.91)	RJD	118 (29.87)	12 (3.04)	LJP	116 (29.37)	31 (7.85)
64	JD(U)	206 (38.15)	RJD	188 (34.81)	18 (3.34)	LJP	53 (9.81)	93 (17.22)
65	RJD	171 (44.19)	JD(U)	137 (35.4)	34 (8.79)	LJP	29 (7.49)	50 (12.92)
65A	JD(U)	84 (28.77)	RJD	79 (27.05)	5 (1.72)	LJP	71 (24.32)	58 (19.86)
66	JD(U)	150 (38.27)	RJD	142 (36.22)	8 (2.05)	LJP	45 (11.48)	55 (14.03)
67	JD(U)	133 (42.36)	RJD	93 (29.62)	40 (12.74)	LJP	42 (13.38)	46 (14.65)
67A	RJD	126 (40.13)	JD(U)	117 (37.26)	9 (2.87)	LJP	22 (7.01)	49 (15.61)
68	JD(U)	114 (34.76)	RJD	96 (29.27)	18 (5.49)	LJP	27 (8.23)	91 (27.74)

Contd....

## Socio-Economic Amenities - Rural

### Access to Education Facilities

Particulars	Number of Villages (% of Population)				
	Available	Not Available	If Not Available (Distance of Nearest Facility)		
			A	B	C
Govt. Primary School	121 (99)	12 (1)	10 (1)	0 (0)	0 (0)
Private Primary School	10 (17)	123 (83)	0 (0)	0 (0)	0 (0)
Govt. Middle School	81 (86)	52 (14)	49 (12)	2 (2)	0 (0)
Private Middle School	3 (5)	130 (95)	1 (0)	0 (0)	0 (0)
Govt. Secondary School	15 (25)	118 (75)	15 (10)	32 (19)	60 (32)
Private Secondary School	4 (10)	129 (90)	3 (4)	5 (3)	0 (0)
Govt. Senior Secondary School	3 (6)	130 (94)	33 (26)	63 (35)	32 (29)
Private Senior Secondary School	2 (4)	131 (96)	0 (0)	0 (0)	0 (0)
Govt. Arts and Science Degree College	3 (5)	130 (95)	30 (26)	43 (23)	56 (46)
Private Arts and Science Degree College	0 (0)	133 (100)	0 (0)	1 (0)	0 (0)
Govt. Engineering College	0 (0)	133 (100)	0 (0)	0 (0)	0 (0)
Private Engineering College	0 (0)	133 (100)	0 (0)	0 (0)	133 (100)
Govt. Medicine College	0 (0)	133 (100)	0 (0)	0 (0)	133 (100)
Private Medicine College	0 (0)	133 (100)	0 (0)	0 (0)	0 (0)
Govt. Management Institute	0 (0)	133 (100)	0 (0)	0 (0)	133 (100)
Private Management Institute	0 (0)	133 (100)	0 (0)	0 (0)	0 (0)
Govt. Polytechnic	0 (0)	133 (100)	0 (0)	1 (0)	132 (100)
Private Polytechnic	0 (0)	133 (100)	0 (0)	0 (0)	0 (0)
Govt. Vocational Training School/ITI	1 (2)	132 (98)	0 (0)	3 (2)	129 (95)
Private Vocational Training School/ITI	0 (0)	133 (100)	0 (0)	0 (0)	0 (0)
Govt. Non Formal Training Centre	0 (0)	133 (100)	12 (12)	14 (6)	43 (38)
Private Non Formal Training Centre	0 (0)	133 (100)	0 (0)	1 (0)	63 (44)
Govt. School For Disabled	0 (0)	133 (100)	0 (0)	0 (0)	133 (100)
Private School For Disabled	0 (0)	133 (100)	0 (0)	0 (0)	0 (0)
Government Others	4 (10)	129 (90)	0 (0)	2 (1)	1 (0)
Private Others	2 (5)	131 (95)	3 (2)	0 (0)	7 (14)

Note : Distance A : Less than 5 km; B : Between 5-10 km; C : 10+ km.; Source : Data Analysis is based on 2011 Census.

## DISCLAIMER

The Terms of Use and Disclaimer of Datanet India Private Limited (hereinafter referred to as "Datanet") for use of this analysis report of **Morwa Assembly Constituency (Morwa Vidhan Sabha)** :-

1. **Assembly Factbook™** is a Registered Trade Mark owned by Datanet.
2. All the maps are sketched and graphical representation only and have not been drawn to the scale and also not to represent the actual geographical area or boundary of the unit.
3. The data for the aforesaid analysis is based on authentic sources and has been culled from the various publications of Census, CSO and NSSO for district and block level data, various central and state government departments, Central & State Elections Commissions and the concerned Returning Officers' releases, Electoral Rolls, Election results and allied publications, internal assessment, surveys, estimates and analysis. Therefore, certain adjustment of data at micro level may have been done to arrive closer to the macro data.
4. Data have been provided on an "As Is" and "As AVAILABLE" basis
5. The colours shown in the maps or diagram and charts of a particular party, alliance or AC are indicative and do not represent them.
6. This publication which includes maps, sheets, graphs and data would be the property under copyright of Datanet only. The user may use these for its internal study, analysis and research purposes. It's public display, re-selling or any commercial uses by the user are not allowed.
7. Datanet has taken due care and caution in compilation and processing of data and allied information, but does not guarantee the accuracy, adequacy or completeness of any information/analysis and will be not responsible for any errors or omissions or for the results obtained from the use of such information/analysis.
8. All the contents for the publication have been culled from various authentic sources and Datanet reasonably believes such sources to be reliable, but does not make any representations, express or implied as to the accuracy or fitness of use of such information. The information or contents of the information/analysis do not constitute advice and should not be relied upon in making (or refraining from making) any decision. Any reliance placed upon the information provided by Datanet is the sole responsibility and strictly at the user's risk.
9. In no event will Datanet be liable for any damages (including, without limitation, damages for loss of business projects, or loss of profits) arising in contract, tort or otherwise from the use of or inability to use any of its contents, or from any action taken (or refrained from being taken) as a result of using the analysis or any of its contents. Datanet its directors, owners, editors, officials, employees, distributor and agents or any associate will not be liable for any errors in the information contained or any consequences arising from the use of the contents of the provided information/analysis.
10. If any provision of these terms and conditions is held invalid or illegal or unenforceable for any reason by any court of competent jurisdiction, such provision shall be severed and the remainder of provisions of the terms and conditions shall continue in full force and effect as if the Term of Use had been executed with the invalid, illegal or unenforceable provision eliminated.
11. If there are any discrepancies in the information provided, please bring it to attention of Datanet for suitable rectification measures.

**Buy Online This Complete Book At**  
**Datanet India eBooks Store**

[www.indiastatpublications.com](http://www.indiastatpublications.com)

or go directly at

[http://www.indiastatpublications.com/  
Assembly\\_factbook/Bihar/Ujiarpur/ Morwa](http://www.indiastatpublications.com/Assembly_factbook/Bihar/Ujiarpur/Morwa)





 **indiastat**elections

ISBN : 978-93-5313-140-1



9 789353 131401