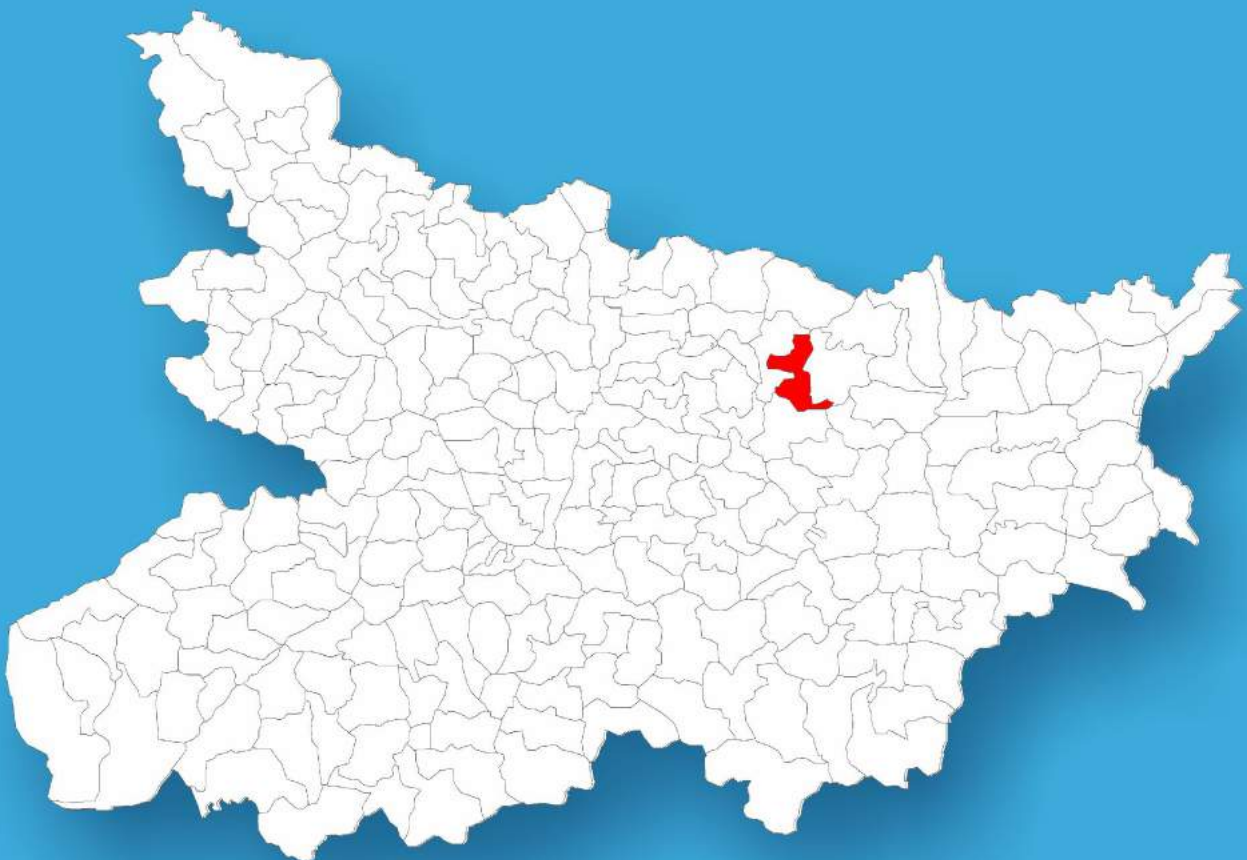




Bihar

# Assembly Factbook™

Supaul Assembly Constituency



Key Electoral Data of Supaul  
Assembly Constituency (Vidhan Sabha)

Bihar

# **Assembly Factbook™**

Supaul Assembly Constituency



Supaul Vidhan Sabha

## **Editor & Director**

Dr. R.K. Thukral

## **Research Editor**

Dr. Shafeeq Rahman

## **Compiled, Researched and Published by Datanet India Pvt. Ltd.**

D-100, 1st Floor,

Okhla Industrial Area, Phase-I,  
New Delhi- 110020.

Ph.: 91-11- 43580781-84

Email : support@indiastatpublications.com

Website : www.indiastatelections.com

## **Online Book Store :**

www.indiastatpublications.com

**Report No. :** AFB/BR-043-0123

**ISBN :** 978-93-5313-194-4

**First Edition :** January, 2018

**Sixth Updated Edition :** January, 2023

**Price :** Rs. 11500/-

US\$ 310

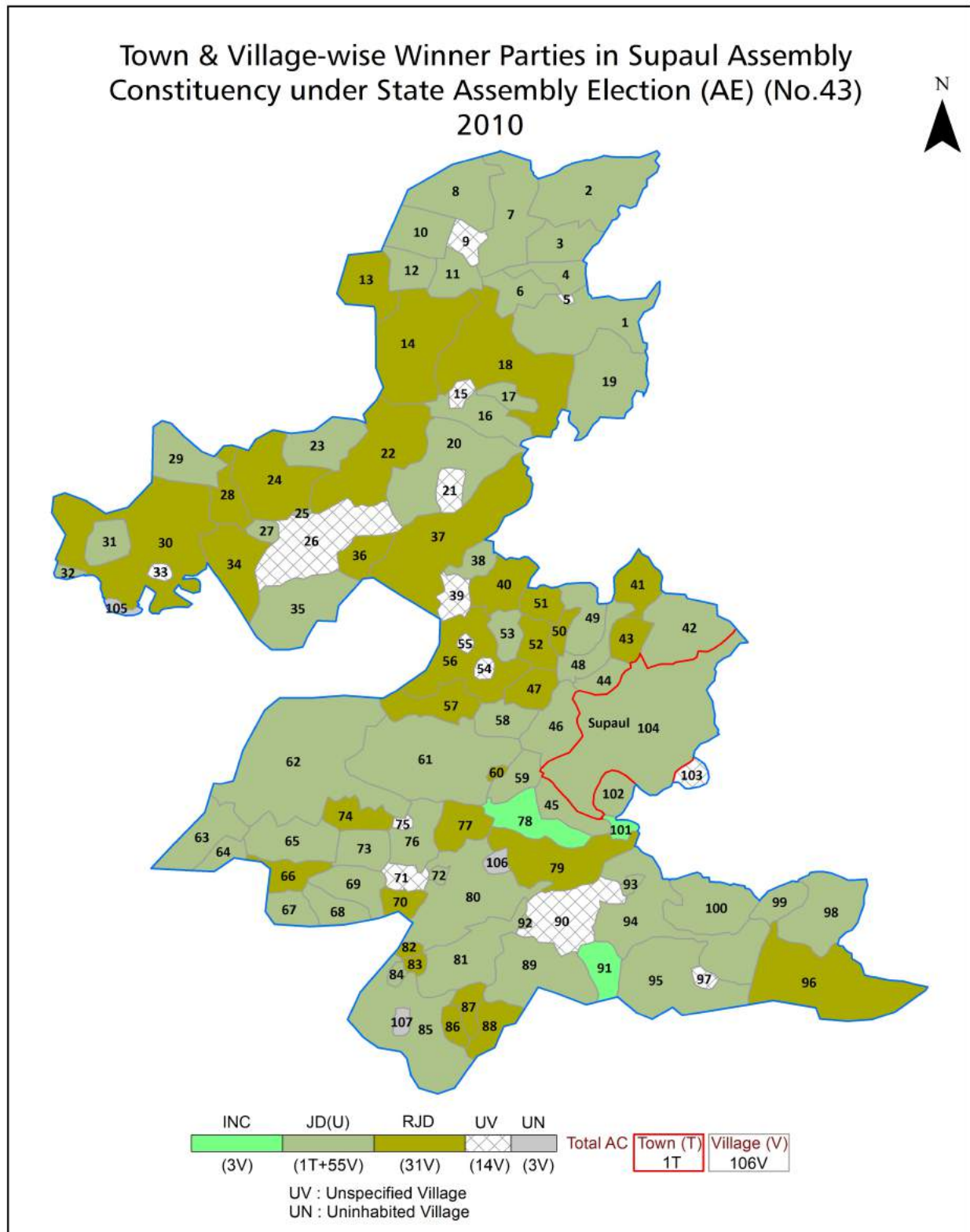
**© Datanet India Pvt. Ltd.**

All rights reserved. No part of this book may be reproduced, stored in a retrieval system or transmitted in any form or by any means, mechanical photocopying, photographing, scanning, recording or otherwise without the prior written permission of the publisher. Please refer to Disclaimer at page no. 216 for the use of this publication.

Printed in India

No.	Particulars	Page No.
	<b>Introduction</b>	
1	Assembly Constituency - (Vidhan Sabha) at a Glance   Features of Assembly as per Delimitation Commission of India (2008)	1-2
	<b>Location and Political Maps</b>	
2	Location Map   Boundaries of Assembly Constituency - (Vidhan Sabha) in District   Boundaries of Assembly Constituency under Parliamentary Constituency - (Lok Sabha)   Town & Village-wise Winner Parties- 2020, 2019, 2014, 2010 and 2009	3-11
	<b>Administrative Setup (2011)</b>	
3	District   Sub-district   Towns   Villages   Inhabited Villages   Uninhabited Villages   Village Panchayat   Intermediate Panchayat	11-17
	<b>Demographics (2011)</b>	
4	Population   Households   Rural/Urban Population   Towns and Villages by Population Size   Sex Ratio (Total & 0-6 Years)   Religious Population   Social Population   Literacy Rate	18-19
	<b>Electoral Features</b>	
5	Important Dates of Last Elections Held   Electors by Gender   Service Electors   Voters   Voters Turnout   Polling Stations & Average Number of Electors per Polling Station   Electors by Age Group   Present Elected Representatives	20-25
	<b>Historical Summary Election Results</b>	
6	Vote Share of Major Parties   Winning Margin (Number & Percentage)   Polarity of Parties   Summary Result of Assembly Segment of Parliamentary Elections 2019, 2014, 2009, 2004 and 1999   Summary Result of Assembly Elections 2020, 2015, 2010, 2005 (Oct), 2005 (Feb), 2000, 1995, 1990, 1985, 1980, 1977, 1972, 1969, 1967, 1962, 1957 and 1952	26-51
	<b>Polling Station Level Election Results</b>	
7	Name and Number of Polling Station 2020, 2019, 2014, 2010 and 2009   Polling Station-wise Electors, Voters & Voters Turnout 2020, 2019, 2014, 2010 and 2009   Polling Station wise Elections Results 2020, 2019, 2014, 2010 and 2009	52-195
	<b>Share of Assembly Constituency</b>	
8	Share of Assembly Constituency - (Vidhan Sabha) in State, District and Parliamentary Constituency - (Lok Sabha)	196
	<b>Socio-Economic Amenities (2011)</b>	
9	Access to Administrative Units   Agricultural, Manufacturing and Industrial Commodities   Demographic Indicators   Education   Health & Manpower   Drinking Water Supply   Sanitation   Entertainment and Recreations Infrastructure   Power   Food Allocation Distribution and Marketing of Agriculture Commodities Infrastructure   Transport and Road Infrastructure   Communication   Banking and Financial Services   Land Use   Irrigation Source	198-212
10	<b>Abbreviation &amp; Sources</b>	213-215
11	<b>Disclaimer</b>	216

## Location & Political Map



## Administrative Setup

### List of Village Panchayat & Intermediate Panchayat (Block) Name - 2011

Village Name	Village Panchayat Name	Intermediate Panchayat Name
Badurahi	Harri	Marauna
Bainia	Bariya	Supaul
Bairo	Bairo	Supaul
Bakaur	Bakaur	Supaul
Balha	Balha	Supaul
Balias	Parsamaparsoni	Supaul
Balwa	Balva	Supaul
Barahra	Barhara	Marauna
Barail	Godhabruari	Supaul
Barail Milik	Godhabruari	Supaul
Baruari	Baruari	Supaul
Baskhora	Paricoch	Marauna
Baspiti	Basvitti	Supaul
Bela	Yakma	Supaul
Bela Parsani	Balva	Supaul
Belahi	Belhi	Marauna
Bijalpur	Bakaur	Supaul
Chain Singh Patti	Chanisinghpatti	Supaul
Chandail	Gopalpursire	Supaul
Chandargarh	Kamrail	Marauna
Chhapkahi	Piprakhurd	Supaul
Dabhari	Bariya	Supaul
Dhabghat	Kadmaha	Marauna
Dhor Raghopur	Bairo	Supaul
Dhudhaura Malikana	Parsamaparsoni	Supaul
Dudha	Balha	Supaul
Dumaria	Balva	Supaul
Dumaria	Piprakhurd	Supaul
Ekma	Yakma	Supaul

Contd....

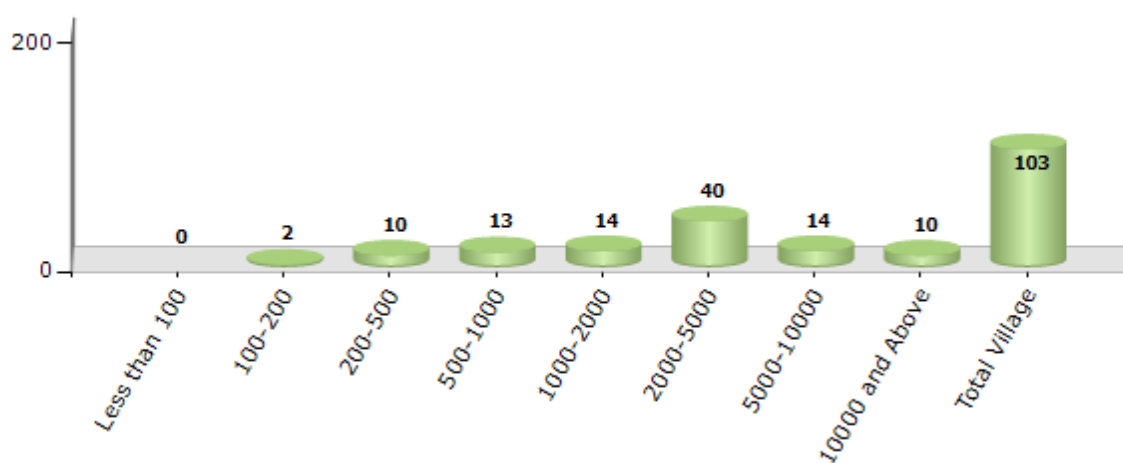


## Demographics

### Number of Villages by Population Size - 2011

Less than 100	100-200	200-500	500-1000	1000-2000	2000-5000	5000-10000	10000 and Above	Total Village
0	2	10	13	14	40	14	10	103

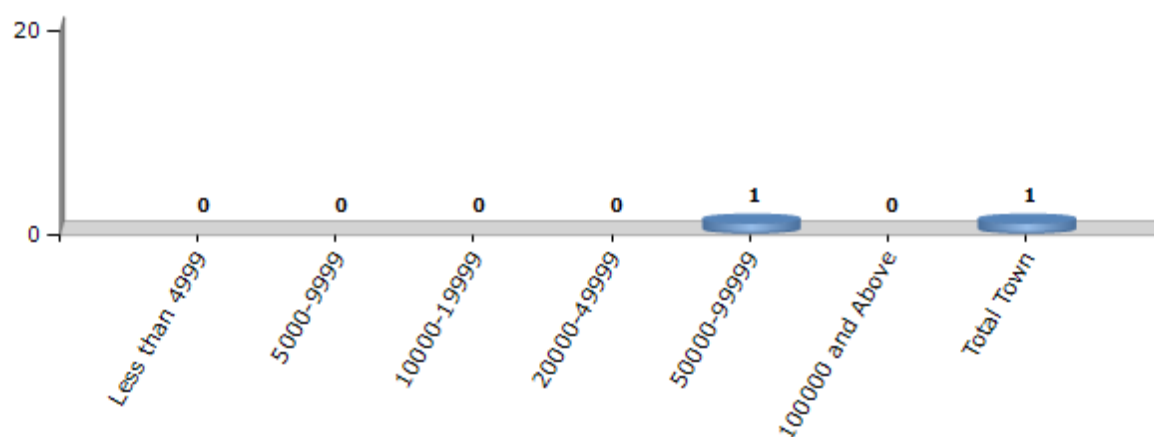
Number of Villages by Population Size - 2011



### Number of Towns by Population Size - 2011

Less than 4999	5000-9999	10000-19999	20000-49999	50000-99999	100000 and Above	Total Town
0	0	0	0	1	0	1

Number of Towns by Population Size - 2011

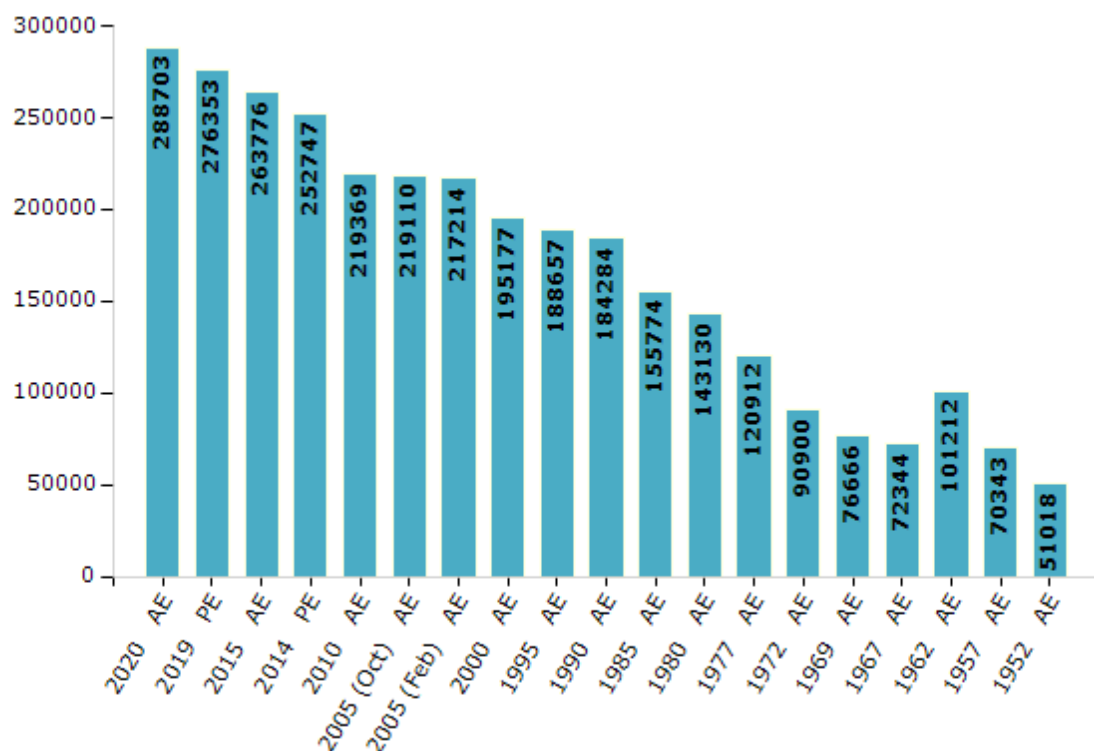


## Electoral Features

### Electors by Male & Female

Year	Male	Female	Others	Total	Year	Male	Female	Others	Total
2020 AE	150627	138067	9	288703	1995 AE	97377	91280	-	188657
2019 PE	144287	132062	4	276353	1990 AE	101175	83109	-	184284
2015 AE	137835	125936	5	263776	1985 AE	80027	75747	-	155774
2014 PE	131950	120791	6	252747	1980 AE	73663	69467	-	143130
2010 AE	115086	104283	0	219369	1977 AE	62584	58328	-	120912
2009 PE	-	-	-	-	1972 AE	46325	44575	-	90900
2005 (Oct) AE	115234	103876	-	219110	1969 AE	39212	37454	-	76666
2005 (Feb) AE	113015	104199	-	217214	1967 AE	-	-	-	72344
2004 PE	-	-	-	-	1962 AE	-	-	-	101212
2000 AE	101981	93196	-	195177	1957 AE	-	-	-	70343
1999 PE	-	-	-	-	1952 AE	-	-	-	51018

Number of Electors



**Note :** AE : Assembly Election, PE : Assembly Segment of Parliamentary Election

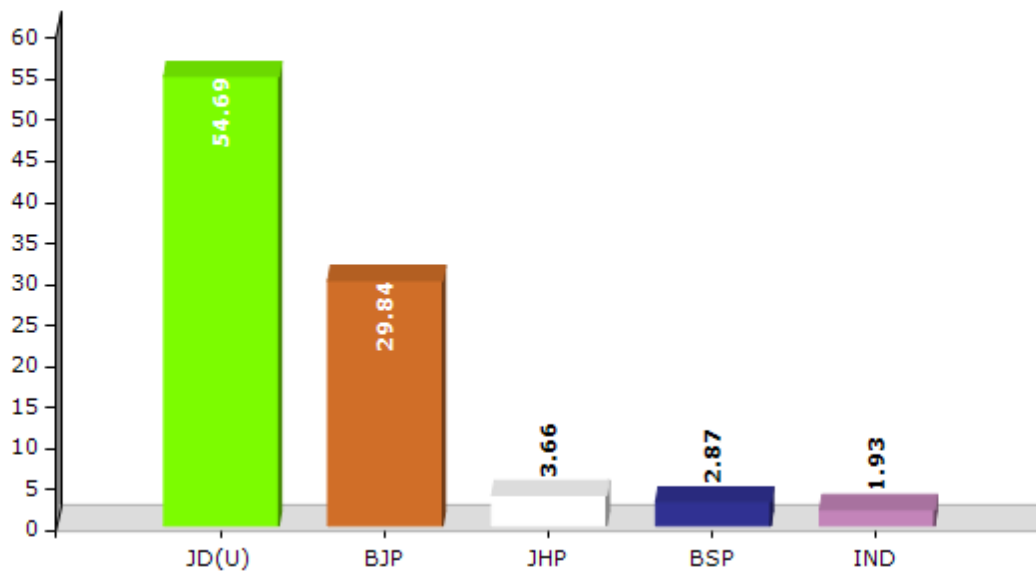


## Historical Summary Election Results

### Summary Result of Assembly Election - 2015

Candidate Name	Party	Votes	Votes %
Bijendra Prasad Yadav	JD(U)	82295	54.69
Kishor Kumar	BJP	44898	29.84
Suresh Kumar Azad	JHP	5501	3.66
Md. Ziyaur Rahman	BSP	4322	2.87
Bijendra Narayan Yadav	IND	2907	1.93
Bhogi Mandal	RVNP	1917	1.27
Arvind Kumar Sharma	CPI(ML)(L)	1915	1.27
Jay Narayan Yadav	LSD	1261	0.84
Prem Hans Kumar	SP	1141	0.76
	NOTA	4309	2.86

Votes Percentage of Top Parties - 2015



## Polling Station Level Election Results

### Number and Name of Polling Stations (PS) (2020)

Number of Polling Stations	Name of Polling Stations	Number of Polling Stations	Name of Polling Stations
1	Prathmik Vidhyalaya, Belhi, Uttar Paschimi Bhag	16	Utkramit Madhya Vidhyalaya, Mungraha
1A	Prathmik Vidhyalaya, Belhi, Uttar Paschimi Bhag	17	Madhya Vidhyalaya, Kadmaha Uttar Bhag
2	Madhya Vidhyalaya, Belhi, Uttar Bhag	17A	Madhya Vidhyalaya, Kadmaha Uttar Bhag
2A	Madhya Vidhyalaya, Belhi, Uttar Bhag	18	Madhya Vidhyalaya Kadmaha, Dakshin Bhag
3	Madhya Vidhyalaya Belahi Dakshin Bhag	19	Panchayat Bhavan Kadmaha Dakshin Bhag
4	Madhya Vidhyalaya Belhi, Madhya Bhag	19A	Panchayat Bhavan Kadmaha Dakshin Bhag
5	Prathmik Vidhyalaya, Gamhariya Paschim Bhag	20	Utkramit Madhya Vidhyalaya, Kataiya Uttar Bhag
5A	Prathmik Vidhyalaya, Gamhariya Paschim Bhag	20A	Utkramit Madhya Vidhyalaya, Kataiya Uttar Bhag
6	Madhya Vidhyalaya Mauwahi Uttar Bhag	21	Utkramit Madhya Vidhyalaya, Kataiya Dakshin Bhag
7	Madhya Vidhyalaya, Mauvahi Dakshin Bhag	22	Utkramit Madhya Vidhyalaya Parari Pashchim Bhag
8	Prathmik Vidhyalaya Sakhua Uttar Bhag	23	Utkramit Madhya Vidhyalaya, Padari Purab Bhag
9	Prathmik Vidhyalaya, Sakhua Dakshin Bhag	24	Utkramit Madhya Vidhyalaya, Sisauni Uttar Bhag
10	Madhya Vidhyalaya, Rasuar Uttar Bhag	25	Utkramit Madhya Vidhyalaya, Sisauni Dakshin Bhag
10A	Madhya Vidhyalaya, Rasuar Uttar Bhag	25A	Utkramit Madhya Vidhyalaya, Sisauni Dakshin Bhag
11	Madhya Vidhyalaya, Rasuar Madhya Bhag	26	Badh Ashray Asthal, Sisauni
12	Madhya Vidhyalaya, Rasuar Dakshin Bhag	27	Prathmik Vidhyalaya Jobaha Khas
13	Prathmik Vidhyalaya, Itahari	28	Madhya Vidhyalaya Jobaha Pashchim Bhag
14	Utkramit Madhya Vidhyalaya, Lalaminia Dakshin Bhag	28A	Madhya Vidhyalaya Jobaha Pashchim Bhag
14A	Utkramit Madhya Vidhyalaya, Lalaminia Dakshin Bhag	29	Utkramit Madhya Vidhyalaya Barhara Koni
15	Samudayik Bhawan Lalaminia Musahari	30	Prathmik Vidhyalaya Boni Yadav Tol Pangachhiya Koni
15A	Samudayik Bhawan Lalaminia Musahari	31	Navsrijit Prathmik Vidhyalaya, Majhaura Dakshin Bhag

Contd....

## Polling Station Level Election Results

### Polling Station-wise Votes Secured by Overall Top Five Parties in Supaul Assembly in Assembly Election (AE) under Supaul Parliamentary Constituency in Bihar (2020)

Number of Polling Station	Winner - Bijendra Prasad Yadav (JD(U))	Runner-up - Minnatullah Rahmani (INC)	3rd - Prabhash Chandra Mandal (LJP)	4th - Anil Kumar Singh (IND)	5th - Suresh Kumar Azad (JHP)	NOTA	Other	Total Votes Secured
26	194	116	9	10	5	14	17	365
27	136	36	15	10	3	10	21	231
28	278	25	12	7	3	5	22	352
28A	348	22	6	11	1	3	16	407
29	106	273	6	4	7	5	20	421
30	114	332	35	18	13	19	33	564
31	65	184	7	5	9	11	15	296
31A	55	261	7	0	8	7	29	367
32	425	18	37	14	4	9	8	515
33	239	8	15	16	6	11	27	322
33A	295	8	44	6	3	6	11	373
34	473	47	23	27	9	15	13	607
35	220	248	10	5	3	8	11	505
36	282	159	19	8	4	5	12	489
37	207	38	28	18	9	11	13	324
37A	298	9	9	8	2	5	7	338
38	311	153	12	19	7	9	10	521
39	136	312	8	8	16	10	23	513
40	242	227	7	18	11	23	31	559
41	109	352	13	4	11	9	30	528
42	56	393	7	6	10	7	25	504
43	119	221	3	16	11	21	22	413
43A	74	322	4	10	10	11	28	459
44	155	235	6	8	7	8	10	429
44A	34	348	6	4	11	7	6	416
45	96	130	12	8	12	10	56	324
45A	104	162	16	13	4	11	42	352
46	411	32	29	20	2	5	13	512
47	150	176	7	9	2	11	23	378
47A	99	170	4	9	5	10	19	316
48	198	205	7	14	15	29	27	495
49	81	177	8	7	6	1	13	293
49A	108	141	11	10	5	9	21	305
50	90	134	7	5	2	6	22	266
50A	90	139	6	12	5	20	28	300

Contd....

## Polling Station Level Election Results

**Winner, Runner-up and 3rd Party Position & Winning Margin According to Polling Stations in Supaul Assembly in Assembly Election (AE) under Supaul Parliamentary Constituency in Bihar (2020)**

Polling Station Number	Winner Party	Winner Votes (%)	Runner-up Party	Runner-up Votes (%)	Winning Margin Votes (%)	Third Party	Third Party Votes (%)	Other Votes (%)
51	INC	241 (70.47)	JD(U)	57 (16.67)	184 (53.8)	JHP	12 (3.51)	32 (9.36)
52	JD(U)	163 (42.67)	INC	138 (36.13)	25 (6.54)	LJP	24 (6.28)	57 (14.92)
52A	JD(U)	242 (58.31)	INC	105 (25.3)	137 (33.01)	LJP	19 (4.58)	49 (11.81)
53	INC	157 (50.16)	JD(U)	87 (27.8)	70 (22.36)	JHP	11 (3.51)	58 (18.53)
53A	INC	162 (60)	JD(U)	82 (30.37)	80 (29.63)	JHP	6 (2.22)	20 (7.41)
54	JD(U)	199 (45.64)	INC	182 (41.74)	17 (3.9)	IND (AKS)	18 (4.13)	37 (8.49)
55	JD(U)	139 (47.6)	INC	103 (35.27)	36 (12.33)	IND (AKS)	13 (4.45)	37 (12.67)
56	JD(U)	291 (64.67)	INC	96 (21.33)	195 (43.34)	IND (AKS)	17 (3.78)	46 (10.22)
57	JD(U)	356 (65.08)	INC	108 (19.74)	248 (45.34)	LJP	28 (5.12)	55 (10.05)
58	JD(U)	205 (66.78)	INC	48 (15.64)	157 (51.14)	LJP	16 (5.21)	38 (12.38)
58A	JD(U)	129 (45.91)	INC	102 (36.3)	27 (9.61)	LJP	19 (6.76)	31 (11.03)
59	JD(U)	111 (46.06)	INC	97 (40.25)	14 (5.81)	IND (AKS)	12 (4.98)	21 (8.71)
59A	INC	124 (44.29)	JD(U)	113 (40.36)	11 (3.93)	LJP	15 (5.36)	28 (10)
60	JD(U)	173 (42.93)	INC	160 (39.7)	13 (3.23)	IND (AKS)	18 (4.47)	52 (12.9)
61	JD(U)	206 (60.59)	INC	91 (26.76)	115 (33.83)	LJP	5 (1.47)	38 (11.18)
61A	JD(U)	187 (60.32)	INC	49 (15.81)	138 (44.51)	LJP	42 (13.55)	32 (10.32)
62	JD(U)	256 (89.82)	INC	11 (3.86)	245 (85.96)	LJP	7 (2.46)	11 (3.86)
62A	JD(U)	177 (64.6)	INC	31 (11.31)	146 (53.29)	IND (AKS)	23 (8.39)	43 (15.69)
63	INC	155 (52.72)	JD(U)	84 (28.57)	71 (24.15)	JHP	15 (5.1)	40 (13.61)
63A	JD(U)	179 (54.91)	INC	98 (30.06)	81 (24.85)	IND (AKS)	14 (4.29)	35 (10.74)
64	INC	298 (79.05)	JD(U)	56 (14.85)	242 (64.2)	JHP	8 (2.12)	15 (3.98)
64A	INC	182 (48.4)	JD(U)	115 (30.59)	67 (17.81)	LJP	28 (7.45)	51 (13.56)
65	INC	117 (54.42)	JD(U)	82 (38.14)	35 (16.28)	IND (AKS)	4 (1.86)	12 (5.58)
66	JD(U)	254 (47.12)	INC	215 (39.89)	39 (7.23)	IND (AKS)	21 (3.9)	49 (9.09)
67	JD(U)	162 (44.51)	INC	141 (38.74)	21 (5.77)	JHP	11 (3.02)	50 (13.74)
67A	JD(U)	240 (63.83)	INC	91 (24.2)	149 (39.63)	LJP	18 (4.79)	27 (7.18)
68	JD(U)	328 (62.84)	INC	125 (23.95)	203 (38.89)	IND (AKS)	22 (4.21)	47 (9)
69	JD(U)	243 (62.95)	INC	89 (23.06)	154 (39.89)	LJP	13 (3.37)	41 (10.62)
69A	INC	158 (56.43)	JD(U)	78 (27.86)	80 (28.57)	IND (AKS)	12 (4.29)	32 (11.43)
70	JD(U)	293 (59.31)	INC	131 (26.52)	162 (32.79)	LJP	22 (4.45)	48 (9.72)
70A	JD(U)	281 (61.49)	INC	109 (23.85)	172 (37.64)	IND (AKS)	23 (5.03)	44 (9.63)
71	JD(U)	239 (72.87)	INC	36 (10.98)	203 (61.89)	LJP	20 (6.1)	33 (10.06)
71A	JD(U)	247 (67.49)	INC	49 (13.39)	198 (54.1)	LJP	31 (8.47)	39 (10.66)
72	JD(U)	312 (62.15)	INC	118 (23.51)	194 (38.64)	LJP	27 (5.38)	45 (8.96)
73	JD(U)	224 (54.5)	INC	114 (27.74)	110 (26.76)	IND (AKS)	23 (5.6)	50 (12.17)

Contd....

## Socio-Economic Amenities - Rural

### Access to Education Facilities

Particulars	Number of Villages (% of Population)				
	Available	Not Available	If Not Available (Distance of Nearest Facility)		
			A	B	C
Govt. Primary School	96 (99)	7 (1)	5 (1)	2 (0)	0 (0)
Private Primary School	4 (9)	99 (91)	0 (0)	0 (0)	0 (0)
Govt. Middle School	50 (79)	53 (21)	19 (7)	32 (13)	0 (0)
Private Middle School	5 (12)	98 (88)	0 (0)	0 (0)	0 (0)
Govt. Secondary School	16 (27)	87 (73)	0 (0)	3 (6)	84 (66)
Private Secondary School	0 (0)	103 (100)	0 (0)	0 (0)	0 (0)
Govt. Senior Secondary School	3 (11)	100 (89)	19 (20)	37 (29)	42 (38)
Private Senior Secondary School	1 (1)	102 (99)	0 (0)	0 (0)	1 (1)
Govt. Arts and Science Degree College	2 (4)	101 (96)	1 (1)	1 (1)	59 (70)
Private Arts and Science Degree College	0 (0)	103 (100)	4 (4)	8 (5)	28 (14)
Govt. Engineering College	0 (0)	103 (100)	0 (0)	0 (0)	0 (0)
Private Engineering College	0 (0)	103 (100)	3 (4)	6 (3)	94 (93)
Govt. Medicine College	0 (0)	103 (100)	3 (4)	5 (2)	94 (93)
Private Medicine College	0 (0)	103 (100)	0 (0)	0 (0)	1 (1)
Govt. Management Institute	0 (0)	103 (100)	0 (0)	0 (0)	34 (35)
Private Management Institute	0 (0)	103 (100)	3 (4)	5 (2)	61 (59)
Govt. Polytechnic	0 (0)	103 (100)	3 (4)	4 (2)	96 (94)
Private Polytechnic	0 (0)	103 (100)	0 (0)	0 (0)	0 (0)
Govt. Vocational Training School/ITI	2 (2)	101 (98)	11 (9)	21 (18)	68 (70)
Private Vocational Training School/ITI	0 (0)	103 (100)	0 (0)	0 (0)	1 (0)
Govt. Non Formal Training Centre	1 (1)	102 (99)	10 (9)	17 (12)	74 (77)
Private Non Formal Training Centre	1 (0)	102 (100)	0 (0)	0 (0)	0 (0)
Govt. School For Disabled	0 (0)	103 (100)	9 (8)	17 (12)	77 (79)
Private School For Disabled	0 (0)	103 (100)	0 (0)	0 (0)	0 (0)
Government Others	0 (0)	103 (100)	2 (2)	3 (4)	6 (8)
Private Others	1 (1)	102 (99)	0 (0)	1 (1)	5 (8)

Note : Distance A : Less than 5 km; B : Between 5-10 km; C : 10+ km.; Source : Data Analysis is based on 2011 Census.

## DISCLAIMER

The Terms of Use and Disclaimer of Datanet India Private Limited (hereinafter referred to as "Datanet") for use of this analysis report of **Supaul Assembly Constituency (Supaul Vidhan Sabha)** :-

1. **Assembly Factbook™** is a Registered Trade Mark owned by Datanet.
2. All the maps are sketched and graphical representation only and have not been drawn to the scale and also not to represent the actual geographical area or boundary of the unit.
3. The data for the aforesaid analysis is based on authentic sources and has been culled from the various publications of Census, CSO and NSSO for district and block level data, various central and state government departments, Central & State Elections Commissions and the concerned Returning Officers' releases, Electoral Rolls, Election results and allied publications, internal assessment, surveys, estimates and analysis. Therefore, certain adjustment of data at micro level may have been done to arrive closer to the macro data.
4. Data have been provided on an "As Is" and "As AVAILABLE" basis
5. The colours shown in the maps or diagram and charts of a particular party, alliance or AC are indicative and do not represent them.
6. This publication which includes maps, sheets, graphs and data would be the property under copyright of Datanet only. The user may use these for its internal study, analysis and research purposes. It's public display, re-selling or any commercial uses by the user are not allowed.
7. Datanet has taken due care and caution in compilation and processing of data and allied information, but does not guarantee the accuracy, adequacy or completeness of any information/analysis and will be not responsible for any errors or omissions or for the results obtained from the use of such information/analysis.
8. All the contents for the publication have been culled from various authentic sources and Datanet reasonably believes such sources to be reliable, but does not make any representations, express or implied as to the accuracy or fitness of use of such information. The information or contents of the information/analysis do not constitute advice and should not be relied upon in making (or refraining from making) any decision. Any reliance placed upon the information provided by Datanet is the sole responsibility and strictly at the user's risk.
9. In no event will Datanet be liable for any damages (including, without limitation, damages for loss of business projects, or loss of profits) arising in contract, tort or otherwise from the use of or inability to use any of its contents, or from any action taken (or refrained from being taken) as a result of using the analysis or any of its contents. Datanet its directors, owners, editors, officials, employees, distributor and agents or any associate will not be liable for any errors in the information contained or any consequences arising from the use of the contents of the provided information/analysis.
10. If any provision of these terms and conditions is held invalid or illegal or unenforceable for any reason by any court of competent jurisdiction, such provision shall be severed and the remainder of provisions of the terms and conditions shall continue in full force and effect as if the Term of Use had been executed with the invalid, illegal or unenforceable provision eliminated.
11. If there are any discrepancies in the information provided, please bring it to attention of Datanet for suitable rectification measures.



**Buy Online This Complete Book At  
Datanet India eBooks Store**

**[www.indiastatpublications.com](http://www.indiastatpublications.com)**

**or go directly at**

**[http://www.indiastatpublications.com/  
Assembly\\_factbook/Bihar/Supaul/ Supaul](http://www.indiastatpublications.com/Assembly_factbook/Bihar/Supaul/Supaul)**

 **indiastat**elections

ISBN : 978-93-5313-194-4

