



Bihar

# Assembly Factbook™

Belsand Assembly Constituency



Key Electoral Data of Belsand  
Assembly Constituency (Vidhan Sabha)

Bihar

# **Assembly Factbook™**

Belsand Assembly Constituency



Belsand Vidhan Sabha

## **Editor & Director**

Dr. R.K. Thukral

## **Research Editor**

Dr. Shafeeq Rahman

## **Compiled, Researched and Published by Datanet India Pvt. Ltd.**

D-100, 1st Floor,

Okhla Industrial Area, Phase-I,  
New Delhi- 110020.

Ph.: 91-11- 43580781-84

Email : support@indiastatpublications.com

Website : www.indiastatelections.com

## **Online Book Store :**

www.indiastatpublications.com

**Report No. :** AFB/BR-030-0123

**ISBN :** 978-93-5313-053-4

**First Edition :** January, 2018

**Sixth Updated Edition :** January, 2023

**Price :** Rs. 11500/-

US\$ 310

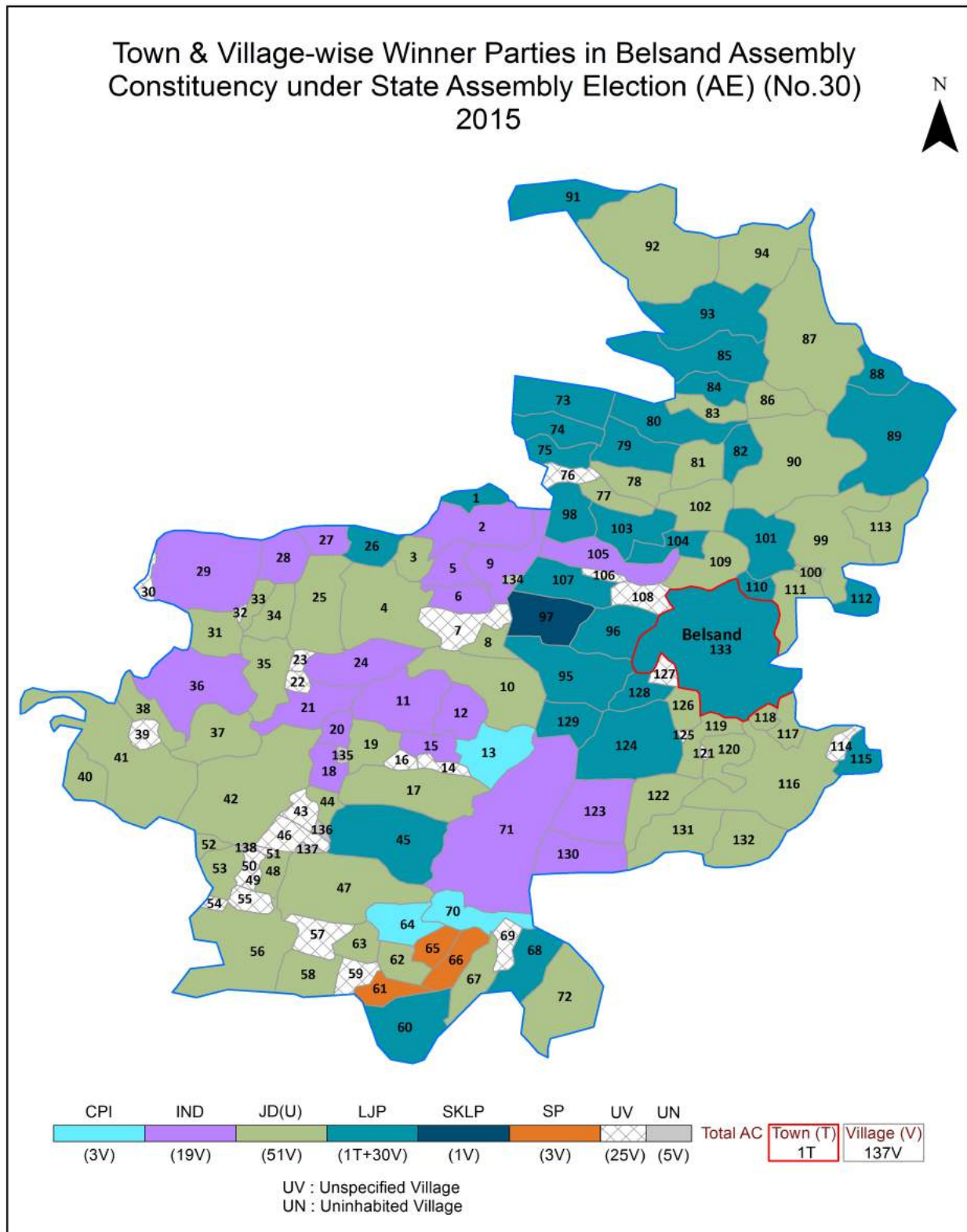
**© Datanet India Pvt. Ltd.**

All rights reserved. No part of this book may be reproduced, stored in a retrieval system or transmitted in any form or by any means, mechanical photocopying, photographing, scanning, recording or otherwise without the prior written permission of the publisher. Please refer to Disclaimer at page no. 226 for the use of this publication.

Printed in India

No.	Particulars	Page No.
	<b>Introduction</b>	
1	Assembly Constituency - (Vidhan Sabha) at a Glance   Features of Assembly as per Delimitation Commission of India (2008)	1-2
	<b>Location and Political Maps</b>	
2	Location Map   Boundaries of Assembly Constituency - (Vidhan Sabha) in District   Boundaries of Assembly Constituency under Parliamentary Constituency - (Lok Sabha)   Town & Village-wise Winner Parties- 2020, 2019, 2015, 2014, 2010 and 2009	3-11
	<b>Administrative Setup (2011)</b>	
3	District   Sub-district   Towns   Villages   Inhabited Villages   Uninhabited Villages   Village Panchayat   Intermediate Panchayat	12-19
	<b>Demographics (2011)</b>	
4	Population   Households   Rural/Urban Population   Towns and Villages by Population Size   Sex Ratio (Total & 0-6 Years)   Religious Population   Social Population   Literacy Rate	20-21
	<b>Electoral Features</b>	
5	Important Dates of Last Elections Held   Electors by Gender   Service Electors   Voters   Voters Turnout   Polling Stations & Average Number of Electors per Polling Station   Electors by Age Group   Present Elected Representatives	22-27
	<b>Historical Summary Election Results</b>	
6	Vote Share of Major Parties   Winning Margin (Number & Percentage)   Polarity of Parties   Summary Result of Assembly Segment of Parliamentary Elections 2019, 2014, 2009, 2004 and 1999   Summary Result of Assembly Elections 2020, 2015, 2010, 2005 (Oct), 2005 (Feb), 2000, 1995, 1990, 1985, 1980, 1977, 1972, 1969, 1967, 1962 and 1957	28-53
	<b>Polling Station Level Election Results</b>	
7	Name and Number of Polling Station 2020, 2019, 2015, 2014, 2010 and 2009   Polling Station-wise Electors, Voters & Voters Turnout 2020, 2019, 2015, 2014, 2010 and 2009   Polling Station wise Elections Results 2020, 2019, 2015, 2014, 2010 and 2009	54-205
	<b>Share of Assembly Constituency</b>	
8	Share of Assembly Constituency - (Vidhan Sabha) in State, District and Parliamentary Constituency - (Lok Sabha)	206
	<b>Socio-Economic Amenities (2011)</b>	
9	Access to Administrative Units   Agricultural, Manufacturing and Industrial Commodities   Demographic Indicators   Education   Health & Manpower   Drinking Water Supply   Sanitation   Entertainment and Recreations Infrastructure   Power   Food Allocation Distribution and Marketing of Agriculture Commodities Infrastructure   Transport and Road Infrastructure   Communication   Banking and Financial Services   Land Use   Irrigation Source	208-222
10	<b>Abbreviation &amp; Sources</b>	223-225
11	<b>Disclaimer</b>	226

## Location & Political Map



## Administrative Setup

### List of Village Panchayat & Intermediate Panchayat (Block) Name - 2011

Village Name	Village Panchayat Name	Intermediate Panchayat Name
Andhra	Melwar	Parsauni
Arazi Nankar	Pojhiya	Tariani Chowk
Arazi Rakbe Narwara	Narwara	Tariani Chowk
Arazi Rupauli Nankar	Rupauli	Belsand
Athkauni	Athkoni	Tariani Chowk
Aura	Sonbarsha	Tariani Chowk
Az Rakbe Athkauni urf Benipur	Athkoni	Tariani Chowk
Az Rakbe Pachra Bansi	Sonbarsha	Tariani Chowk
Az Rakbe Raja Dih Barahi	Athkoni	Tariani Chowk
Baijnathpur	Belahiya	Tariani Chowk
Baikunthpur urf Kathura Tola	Kadaur	Parsauni
Bariarpur	Sharif Nagar	Tariani Chowk
Basant Param	Vrindavani	Tariani Chowk
Basarpur urf Nasirpur	Chhatauni	Tariani Chowk
Belahi Dullah	Salempur	Tariani Chowk
Belahi urf Balha Baijnathpur	Belahiya	Tariani Chowk
Benipur urf Benipur Nisf	Madanpur	Parsauni
Bhandari	Bhandari	Belsand
Bhandiha	Belahiya	Tariani Chowk
Bharwar Nankar Rakbe	Mahthi Urf Chandauli	Belsand
Bharwari	Mahthi Urf Chandauli	Belsand
Bharwari Tola	Mahthi Urf Chandauli	Belsand
Bhataulia	Patahi	Belsand
Bhorahar Mal	Patahi	Belsand
Bhorhan Birt	Patahi	Belsand
Bhulli	Parsauni Sirodhar	Parsauni
Bindraban	Vrindavani	Tariani Chowk
Bisambharpur	Viswambharpur	Tariani Chowk
Bishunpur Bindi	Chhatauni	Tariani Chowk

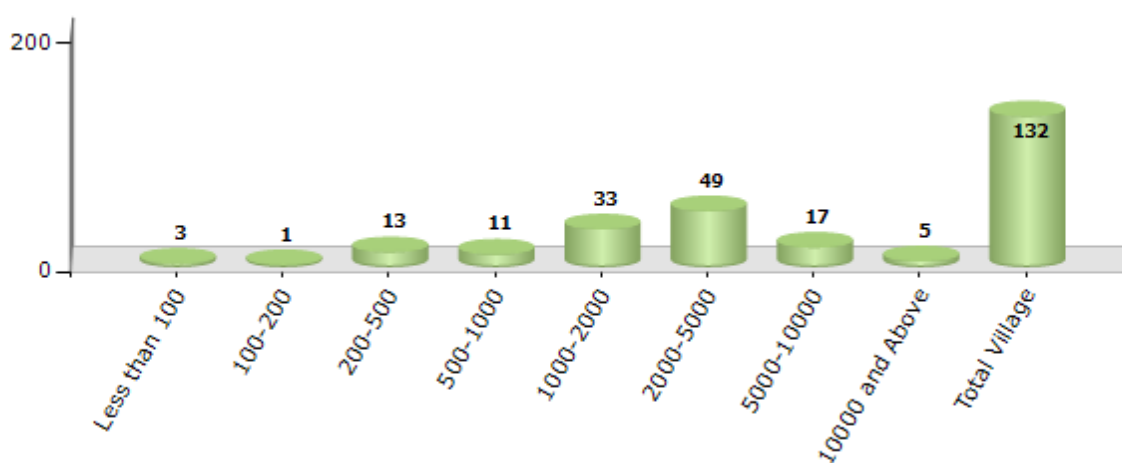
Contd....

## Demographics

### Number of Villages by Population Size - 2011

Less than 100	100-200	200-500	500-1000	1000-2000	2000-5000	5000-10000	10000 and Above	Total Village
3	1	13	11	33	49	17	5	132

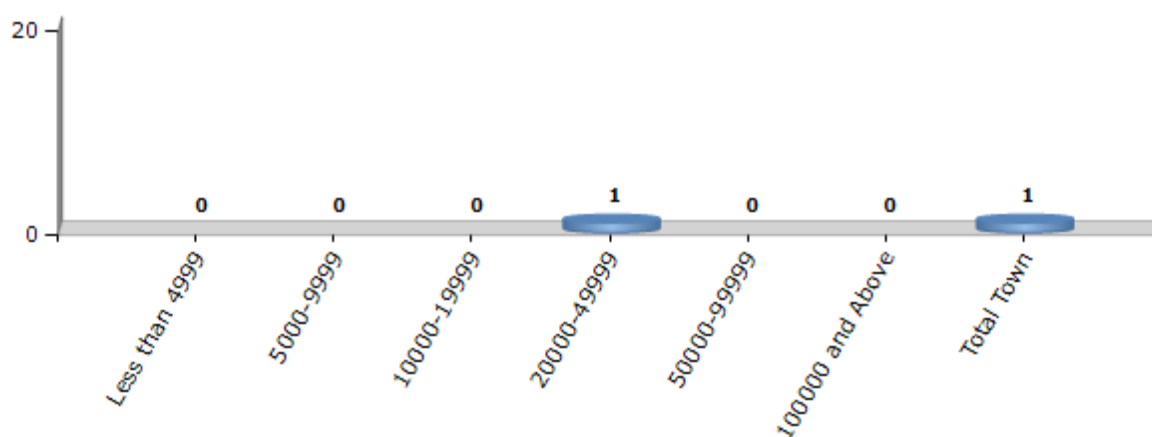
Number of Villages by Population Size - 2011



### Number of Towns by Population Size - 2011

Less than 4999	5000-9999	10000-19999	20000-49999	50000-99999	100000 and Above	Total Town
0	0	0	1	0	0	1

Number of Towns by Population Size - 2011

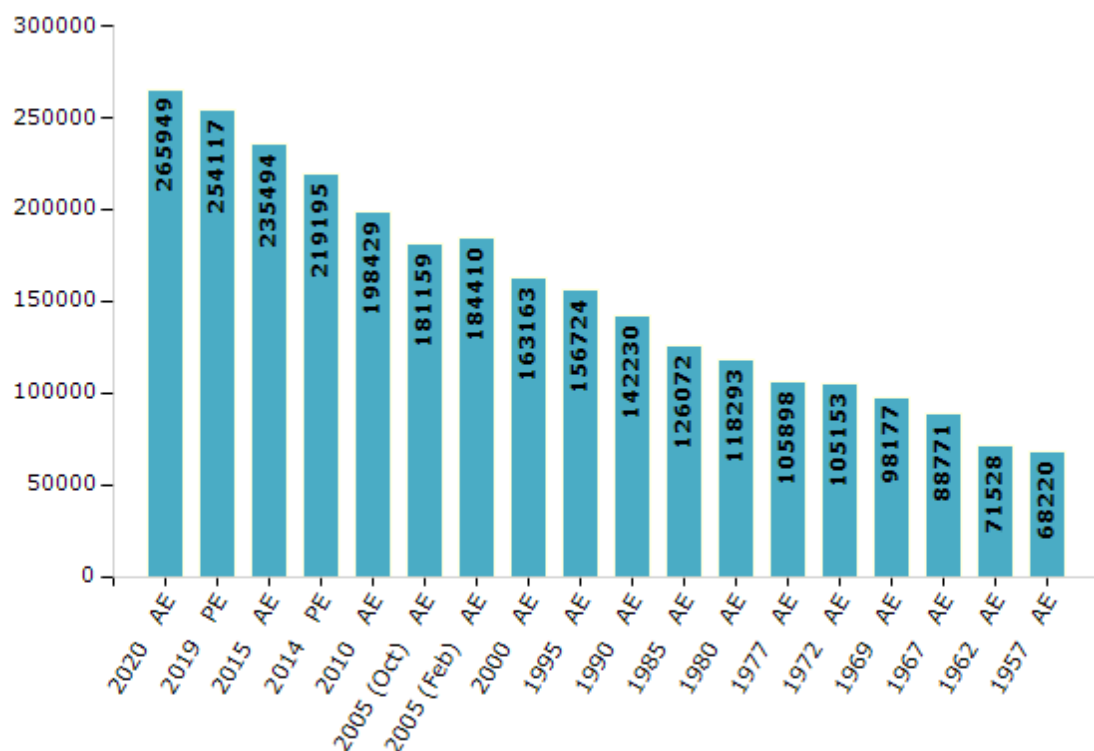


## Electoral Features

### Electors by Male & Female

Year	Male	Female	Others	Total	Year	Male	Female	Others	Total
2020 AE	141421	124527	1	265949	1995 AE	83650	73074	-	156724
2019 PE	135926	118187	4	254117	1990 AE	76515	65715	-	142230
2015 AE	126032	109460	2	235494	1985 AE	59343	66729	-	126072
2014 PE	116656	102538	1	219195	1980 AE	62986	55307	-	118293
2010 AE	105757	92672	0	198429	1977 AE	56480	49418	-	105898
2009 PE	-	-	-	-	1972 AE	54447	50706	-	105153
2005 (Oct) AE	95659	85500	-	181159	1969 AE	50589	47588	-	98177
2005 (Feb) AE	97376	87034	-	184410	1967 AE	-	-	-	88771
2004 PE	-	-	-	-	1962 AE	-	-	-	71528
2000 AE	86835	76328	-	163163	1957 AE	-	-	-	68220
1999 PE	-	-	-	-	1952 AE	-	-	-	-

Number of Electors



**Note :** AE : Assembly Election, PE : Assembly Segment of Parliamentary Election

## Historical Summary Election Results

### Summary Result of Assembly Election - 2015

Candidate Name	Party	Votes	Votes %
Sunita Singh Chauhan	JD(U)	33785	27.59
Md. Nasir Ahamad	LJP	28210	23.03
Baidyanath Prasad	IND	11366	9.28
Angesh Kumar	IND	10614	8.67
Akhilesh Kumar Singh	IND	6976	5.7
Sanjay Kumar	IND	5480	4.47
Shatrughan Sahani	CPI	5063	4.13
Ram Sakal Sahani	SKLP	3343	2.73
Bindeshwar Ram	BSP	2571	2.1
Sanjay Singh	IND	2481	2.03
Khushanandan Ray	SP	2120	1.73
Ashok Kumar	IND	2005	1.64
Chandeshwar Das Chanakya	BYPD	1425	1.16
Usha Devi	GJDS	1391	1.14
Ramgyan Kumar	BhNP	1176	0.96
Md Noor Alam	VIP	1140	0.93
Dilip Kumar Mishra	NJPI	944	0.77
Sunita Singh	IND	729	0.6
	NOTA	1647	1.34

## Polling Station Level Election Results

### Number and Name of Polling Stations (PS) (2020)

Number of Polling Stations	Name of Polling Stations	Number of Polling Stations	Name of Polling Stations
1	Rajkiya Madhya Vidhyalaya Sundaragama (Uttari Bhag)	15	Rajkiya Madhya Vidhyalaya Dema Urdu (Purwi Bhag)
1A	Rajkiya Madhya Vidhyalaya Sundaragama (Uttari Bhag)	15A	Rajkiya Madhya Vidhyalaya Dema Urdu (Purwi Bhag)
2	Rajkiya Madhya Vidhyalaya, Sundaragama (Dakshini Bhag)	16	Utkramit Uchcha Vidhyalaya Dhagar (Pashchmi Bhag)
3	Panchyat Sarkar Bhawan Parashuramapur (Purvi Bhag)	17	Utkramit Madhya Vidhyalaya Dhagar (Purbi Bhag)
4	Panchyat Sarkar Bhawan Parashuramapur (Madhya Bhag)	18	Panchayat Bhavan Madanapur Urf Madanpur Vishwanathapur
5	Panchyat Sarkar Bhawan Parashuramapur (Paschimi Bhag)	18A	Panchayat Bhavan Madanapur Urf Madanpur Vishwanathapur
6	Rajkiya Madhya Vidhyalaya Parashuramapur (Purwi Bhag)	19	Rajkiya Madhya Vidhyalaya Madanapur Purwi
6A	Rajkiya Madhya Vidhyalaya Parashuramapur (Purwi Bhag)	19A	Rajkiya Madhya Vidhyalaya Madanapur Purwi
7	Rajkiya Madhya Vidhyalaya Parashuramapur (Pashchimi Bhag)	20	Rajkiya Prathamik Vidhyalaya Madanapur Pashchimi Bhag
7A	Rajkiya Madhya Vidhyalaya Parashuramapur (Pashchimi Bhag)	20A	Rajkiya Prathamik Vidhyalaya Madanapur Pashchimi Bhag
8	Rajkiya Prathamik Vidhyalaya, Koriyahi Uttari Bhag	21	Rajkiya Adarsh Madhya Vidhyalaya, Benipur Uttar Bhag
8A	Rajkiya Prathamik Vidhyalaya, Koriyahi Uttari Bhag	21A	Rajkiya Adarsh Madhya Vidhyalaya, Benipur Uttar Bhag
9	Rajkiya Madhya Vidhyalaya, Koriyahi (Dakshni Bhag)	22	Rajkiya Prathamik Vidhyalaya Andahara (Purbi Bhag)
9A	Rajkiya Madhya Vidhyalaya, Koriyahi (Dakshni Bhag)	23	Rajkiya Prathamik Vidhyalaya Aandhara (Pashchmi Bhag)
10	Rajkiya Adarsh Madhya Vidhyalaya Vishunpur Dhodhani	24	Rajkiya Madhya Vidhyalaya Dhurwar Urdu (Uttari Bhag)
11	Rajkiya Madhya Vidhyalaya Mushahari	25	Rajkiya Madhya Vidhyalaya Dhuravar Urdu (Dakshni Bhag)
11A	Rajkiya Madhya Vidhyalaya Mushahari	25A	Rajkiya Madhya Vidhyalaya Dhuravar Urdu (Dakshni Bhag)
12	Anusuchit Jati Baithaka Mushahari	26	Madarasa Hanifiya Anisul Guraba Parasauni (Purwi Bhag)
13	Rajkiya Madhya Vidhyalaya Dema Urdu (Pashchimi Bhag)	26A	Madarasa Hanifiya Anisul Guraba Parasauni (Purwi Bhag)
13A	Rajkiya Madhya Vidhyalaya Dema Urdu (Pashchimi Bhag)	27	Madarasa Hanifiya Anisul Guraba Parasauni (Pashchimi Bhag)
14	Rajkiya Madhya Vidhyalaya Dema Urdu (Madhya Bhag)	28	Rajkiya Madhya Vidhyalaya Parasauni Chowk

Contd....

## Polling Station Level Election Results

### Polling Station-wise Votes Secured by Overall Top Five Parties in Belsand Assembly in Assembly Election (AE) under Sheohar Parliamentary Constituency in Bihar (2020)

Number of Polling Station	Winner - Sanjay Kumar Gupta (RJD)	Runner-up - Sunita Singh Chauhan (JD(U))	3rd - Thakur Dharmendra Singh (RLSP)	4th - Md Nasir Ahmad (LJP)	5th - Mahant Narendra Das Mahatyagi (IND)	NOTA	Other	Total Votes Secured
24	249	36	7	18	4	5	23	342
25	235	33	1	15	5	1	14	304
25A	162	24	5	39	7	1	21	259
26	43	136	27	93	65	17	55	436
26A	88	59	15	189	37	5	47	440
27	104	81	30	130	100	8	63	516
28	119	22	5	120	10	4	32	312
29	117	115	18	65	150	5	64	534
30	117	39	21	164	54	4	44	443
31	197	34	18	56	24	3	22	354
31A	187	66	22	49	18	5	26	373
32	53	202	10	239	8	6	30	548
33	120	123	16	121	11	8	26	425
34	85	139	73	214	23	15	71	620
35	47	123	113	141	17	12	55	508
36	54	109	68	55	29	10	41	366
36A	49	73	154	49	26	30	34	415
37	110	133	60	45	19	6	23	396
37A	179	71	17	87	15	2	16	387
38	88	282	44	33	43	14	67	571
39	150	215	20	27	17	10	67	506
40	123	192	21	72	77	12	76	573
41	152	148	45	29	65	13	56	508
42	139	28	4	41	8	2	31	253
42A	103	54	14	48	6	5	32	262
43	68	173	37	55	10	11	38	392
44	79	104	25	24	14	7	26	279
45	125	22	73	158	6	15	52	451
46	35	58	130	2	0	29	17	271
46A	43	58	140	4	3	10	8	266
47	170	75	42	21	9	7	20	344
48	112	148	47	12	9	10	42	380
49	200	44	37	4	1	7	33	326
49A	142	51	152	5	5	18	39	412
50	247	188	19	28	8	4	98	592

Contd....

## Polling Station Level Election Results

**Winner, Runner-up and 3rd Party Position & Winning Margin According to Polling Stations in Belsand Assembly in Assembly Election (AE) under Sheohar Parliamentary Constituency in Bihar (2020)**

Polling Station Number	Winner Party	Winner Votes (%)	Runner-up Party	Runner-up Votes (%)	Winning Margin Votes (%)	Third Party	Third Party Votes (%)	Other Votes (%)
51	RJD	116 (22.31)	JD(U)	111 (21.35)	5 (0.96)	IND (VK)	78 (15)	215 (41.35)
52	RJD	185 (48.3)	LJP	100 (26.11)	85 (22.19)	IND (VK)	23 (6.01)	75 (19.58)
52A	RJD	263 (64.46)	LJP	61 (14.95)	202 (49.51)	IND (VK)	21 (5.15)	63 (15.44)
53	IND (VK)	75 (25.77)	RJD	73 (25.09)	2 (0.68)	JD(U)	64 (21.99)	79 (27.15)
53A	IND (VK)	149 (44.74)	RJD	83 (24.92)	66 (19.82)	JD(U)	24 (7.21)	77 (23.12)
54	RJD	101 (30.98)	JD(U)	82 (25.15)	19 (5.83)	IND (VK)	53 (16.26)	90 (27.61)
54A	JD(U)	145 (42.27)	RJD	57 (16.62)	88 (25.65)	IND (VK)	32 (9.33)	109 (31.78)
55	IND (VK)	196 (34.09)	JD(U)	118 (20.52)	78 (13.57)	RJD	98 (17.04)	163 (28.35)
56	IND (VK)	161 (31.76)	RJD	114 (22.49)	47 (9.27)	JD(U)	93 (18.34)	139 (27.42)
57	RJD	215 (57.33)	IND (VK)	44 (11.73)	171 (45.6)	RLSP	35 (9.33)	81 (21.6)
57A	RJD	281 (66.75)	RLSP	63 (14.96)	218 (51.79)	JD(U)	27 (6.41)	50 (11.88)
58	RJD	261 (61.85)	JD(U)	69 (16.35)	192 (45.5)	RLSP	50 (11.85)	42 (9.95)
58A	RJD	208 (48.83)	JD(U)	92 (21.6)	116 (27.23)	RLSP	44 (10.33)	82 (19.25)
59	JD(U)	143 (33.33)	RJD	121 (28.21)	22 (5.12)	LJP	61 (14.22)	104 (24.24)
60	JD(U)	151 (32.97)	RJD	121 (26.42)	30 (6.55)	RLSP	76 (16.59)	110 (24.02)
61	RLSP	263 (42.08)	RJD	131 (20.96)	132 (21.12)	JD(U)	72 (11.52)	159 (25.44)
62	LJP	184 (32.06)	JD(U)	125 (21.78)	59 (10.28)	RLSP	104 (18.12)	161 (28.05)
63	JD(U)	116 (30.85)	RJD	103 (27.39)	13 (3.46)	RLSP	91 (24.2)	66 (17.55)
63A	JD(U)	162 (43.2)	RLSP	105 (28)	57 (15.2)	RJD	43 (11.47)	65 (17.33)
64	RLSP	155 (49.05)	JD(U)	75 (23.73)	80 (25.32)	RJD	28 (8.86)	58 (18.35)
65	RLSP	156 (45.75)	JD(U)	105 (30.79)	51 (14.96)	RJD	16 (4.69)	64 (18.77)
66	JD(U)	120 (30.3)	RJD	107 (27.02)	13 (3.28)	RLSP	94 (23.74)	75 (18.94)
66A	JD(U)	115 (30.5)	RJD	101 (26.79)	14 (3.71)	RLSP	84 (22.28)	77 (20.42)
67	RJD	131 (36.59)	JD(U)	89 (24.86)	42 (11.73)	RLSP	81 (22.63)	57 (15.92)
67A	RJD	149 (33.04)	RLSP	134 (29.71)	15 (3.33)	JD(U)	105 (23.28)	63 (13.97)
68	JD(U)	153 (33.55)	RJD	116 (25.44)	37 (8.11)	RLSP	106 (23.25)	81 (17.76)
69	RLSP	195 (40.29)	JD(U)	122 (25.21)	73 (15.08)	RJD	106 (21.9)	61 (12.6)
70	RJD	245 (45.37)	LJP	92 (17.04)	153 (28.33)	RLSP	61 (11.3)	142 (26.3)
71	RJD	202 (39.69)	JD(U)	144 (28.29)	58 (11.4)	RLSP	68 (13.36)	95 (18.66)
72	RJD	360 (63.83)	JD(U)	56 (9.93)	304 (53.9)	RLSP	53 (9.4)	95 (16.84)
73	RLSP	191 (35.57)	JD(U)	183 (34.08)	8 (1.49)	RJD	65 (12.1)	98 (18.25)
74	JD(U)	99 (37.93)	RJD	63 (24.14)	36 (13.79)	RLSP	38 (14.56)	61 (23.37)
74A	JD(U)	90 (35.29)	RLSP	66 (25.88)	24 (9.41)	RJD	46 (18.04)	53 (20.78)
75	RJD	94 (28.14)	JD(U)	93 (27.84)	1 (0.3)	RLSP	53 (15.87)	94 (28.14)
76	RJD	177 (44.7)	JD(U)	72 (18.18)	105 (26.52)	LJP	62 (15.66)	85 (21.46)

Contd....

## Socio-Economic Amenities - Rural

### Access to Education Facilities

Particulars	Number of Villages (% of Population)				
	Available	Not Available	If Not Available (Distance of Nearest Facility)		
			A	B	C
Govt. Primary School	113 (96)	19 (4)	17 (3)	1 (0)	0 (0)
Private Primary School	4 (8)	128 (92)	0 (0)	1 (0)	0 (0)
Govt. Middle School	75 (78)	57 (22)	54 (20)	3 (2)	0 (0)
Private Middle School	1 (3)	131 (97)	0 (0)	0 (0)	0 (0)
Govt. Secondary School	11 (17)	121 (83)	43 (24)	65 (52)	9 (4)
Private Secondary School	0 (0)	132 (100)	3 (2)	0 (0)	1 (0)
Govt. Senior Secondary School	2 (3)	130 (97)	6 (3)	9 (7)	26 (23)
Private Senior Secondary School	3 (1)	129 (99)	14 (11)	31 (22)	42 (29)
Govt. Arts and Science Degree College	0 (0)	132 (100)	1 (0)	20 (22)	110 (78)
Private Arts and Science Degree College	1 (0)	131 (100)	0 (0)	0 (0)	0 (0)
Govt. Engineering College	0 (0)	132 (100)	0 (0)	0 (0)	0 (0)
Private Engineering College	0 (0)	132 (100)	0 (0)	0 (0)	132 (100)
Govt. Medicine College	0 (0)	132 (100)	0 (0)	0 (0)	132 (100)
Private Medicine College	0 (0)	132 (100)	0 (0)	0 (0)	0 (0)
Govt. Management Institute	0 (0)	132 (100)	0 (0)	0 (0)	132 (100)
Private Management Institute	0 (0)	132 (100)	0 (0)	0 (0)	0 (0)
Govt. Polytechnic	0 (0)	132 (100)	1 (0)	21 (22)	110 (78)
Private Polytechnic	0 (0)	132 (100)	0 (0)	0 (0)	0 (0)
Govt. Vocational Training School/ITI	1 (1)	131 (99)	1 (0)	20 (21)	109 (75)
Private Vocational Training School/ITI	0 (0)	132 (100)	0 (0)	0 (0)	1 (2)
Govt. Non Formal Training Centre	0 (0)	132 (100)	1 (0)	21 (22)	110 (78)
Private Non Formal Training Centre	0 (0)	132 (100)	0 (0)	0 (0)	0 (0)
Govt. School For Disabled	0 (0)	132 (100)	0 (0)	0 (0)	72 (51)
Private School For Disabled	0 (0)	132 (100)	1 (0)	21 (22)	38 (26)
Government Others	4 (4)	128 (96)	0 (0)	0 (0)	23 (19)
Private Others	3 (1)	129 (99)	0 (0)	0 (0)	0 (0)

Note : Distance A : Less than 5 km; B : Between 5-10 km; C : 10+ km.; Source : Data Analysis is based on 2011 Census.

## DISCLAIMER

The Terms of Use and Disclaimer of Datanet India Private Limited (hereinafter referred to as "Datanet") for use of this analysis report of **Belsand Assembly Constituency (Belsand Vidhan Sabha)** :-

1. **Assembly Factbook™** is a Registered Trade Mark owned by Datanet.
2. All the maps are sketched and graphical representation only and have not been drawn to the scale and also not to represent the actual geographical area or boundary of the unit.
3. The data for the aforesaid analysis is based on authentic sources and has been culled from the various publications of Census, CSO and NSSO for district and block level data, various central and state government departments, Central & State Elections Commissions and the concerned Returning Officers' releases, Electoral Rolls, Election results and allied publications, internal assessment, surveys, estimates and analysis. Therefore, certain adjustment of data at micro level may have been done to arrive closer to the macro data.
4. Data have been provided on an "As Is" and "As AVAILABLE" basis
5. The colours shown in the maps or diagram and charts of a particular party, alliance or AC are indicative and do not represent them.
6. This publication which includes maps, sheets, graphs and data would be the property under copyright of Datanet only. The user may use these for its internal study, analysis and research purposes. It's public display, re-selling or any commercial uses by the user are not allowed.
7. Datanet has taken due care and caution in compilation and processing of data and allied information, but does not guarantee the accuracy, adequacy or completeness of any information/analysis and will be not responsible for any errors or omissions or for the results obtained from the use of such information/analysis.
8. All the contents for the publication have been culled from various authentic sources and Datanet reasonably believes such sources to be reliable, but does not make any representations, express or implied as to the accuracy or fitness of use of such information. The information or contents of the information/analysis do not constitute advice and should not be relied upon in making (or refraining from making) any decision. Any reliance placed upon the information provided by Datanet is the sole responsibility and strictly at the user's risk.
9. In no event will Datanet be liable for any damages (including, without limitation, damages for loss of business projects, or loss of profits) arising in contract, tort or otherwise from the use of or inability to use any of its contents, or from any action taken (or refrained from being taken) as a result of using the analysis or any of its contents. Datanet its directors, owners, editors, officials, employees, distributor and agents or any associate will not be liable for any errors in the information contained or any consequences arising from the use of the contents of the provided information/analysis.
10. If any provision of these terms and conditions is held invalid or illegal or unenforceable for any reason by any court of competent jurisdiction, such provision shall be severed and the remainder of provisions of the terms and conditions shall continue in full force and effect as if the Term of Use had been executed with the invalid, illegal or unenforceable provision eliminated.
11. If there are any discrepancies in the information provided, please bring it to attention of Datanet for suitable rectification measures.

**Buy Online This Complete Book At  
Datanet India eBooks Store**

**[www.indiastatpublications.com](http://www.indiastatpublications.com)**

**or go directly at**

**[http://www.indiastatpublications.com/  
Assembly\\_factbook/Bihar/Sheohar/ Belsand](http://www.indiastatpublications.com/Assembly_factbook/Bihar/Sheohar/Belsand)**

 **indiastat**elections

ISBN : 978-93-5313-053-4

