



Bihar

# Assembly Factbook™

Kargahar Assembly Constituency



Key Electoral Data of Kargahar  
Assembly Constituency (Vidhan Sabha)

Bihar

# **Assembly Factbook™**

Kargahar Assembly Constituency



Kargahar Vidhan Sabha

## **Editor & Director**

Dr. R.K. Thukral

## **Research Editor**

Dr. Shafeeq Rahman

## **Compiled, Researched and Published by Datanet India Pvt. Ltd.**

D-100, 1st Floor,

Okhla Industrial Area, Phase-I,  
New Delhi- 110020.

Ph.: 91-11- 43580781-84

Email : support@indiastatpublications.com

Website : www.indiastatelections.com

## **Online Book Store :**

www.indiastatpublications.com

**Report No. :** AFB/BR-209-0123

**ISBN :** 978-93-5313-105-0

**First Edition :** January, 2018

**Sixth Updated Edition :** January, 2023

**Price :** Rs. 11500/-

US\$ 310

**© Datanet India Pvt. Ltd.**

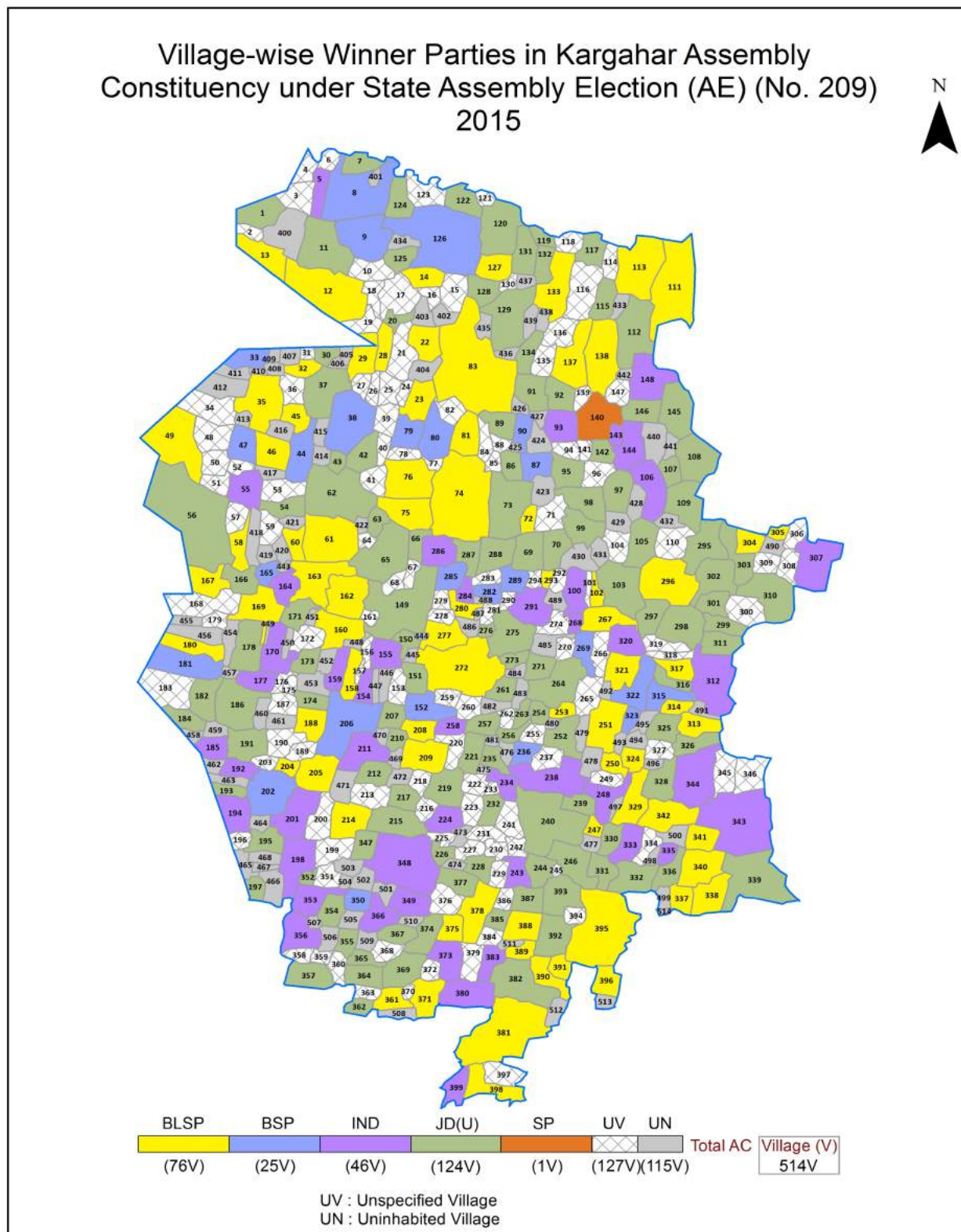
All rights reserved. No part of this book may be reproduced, stored in a retrieval system or transmitted in any form or by any means, mechanical photocopying, photographing, scanning, recording or otherwise without the prior written permission of the publisher. Please refer to Disclaimer at page no. 282 for the use of this publication.

Printed in India

No.	Particulars	Page No.
	<b>Introduction</b>	
1	Assembly Constituency - (Vidhan Sabha) at a Glance   Features of Assembly as per Delimitation Commission of India (2008)	1-2
	<b>Location and Political Maps</b>	
2	Location Map   Boundaries of Assembly Constituency - (Vidhan Sabha) in District   Boundaries of Assembly Constituency under Parliamentary Constituency - (Lok Sabha)   Village-wise Winner Parties- 2020, 2019, 2015, 2014, 2010 and 2009	3-11
	<b>Administrative Setup (2011)</b>	
3	District   Sub-district   Towns   Villages   Inhabited Villages   Uninhabited Villages   Village Panchayat   Intermediate Panchayat	12-32
	<b>Demographics (2011)</b>	
4	Population   Households   Rural/Urban Population   Villages by Population Size   Sex Ratio (Total & 0-6 Years)   Religious Population   Social Population   Literacy Rate	33-34
	<b>Electoral Features</b>	
5	Important Dates of Last Elections Held   Electors by Gender   Service Electors   Voters   Voters Turnout   Polling Stations & Average Number of Electors per Polling Station   Electors by Age Group   Present Elected Representatives	35-40
	<b>Historical Summary Election Results</b>	
6	Vote Share of Major Parties   Winning Margin (Number & Percentage)   Polarity of Parties   Summary Result of Assembly Segment of Parliamentary Elections 2019, 2014 and 2009   Summary Result of Assembly Elections 2020, 2015 and 2010	41-50
	<b>Polling Station Level Election Results</b>	
7	Name and Number of Polling Station 2020, 2019, 2015, 2014, 2010 and 2009   Polling Station-wise Electors, Voters & Voters Turnout 2020, 2019, 2015, 2014, 2010 and 2009   Polling Station wise Elections Results 2020, 2019, 2015, 2014, 2010 and 2009	51-262
	<b>Share of Assembly Constituency</b>	
8	Share of Assembly Constituency - (Vidhan Sabha) in State, District and Parliamentary Constituency - (Lok Sabha)	263
	<b>Socio-Economic Amenities (2011)</b>	
9	Access to Administrative Units   Agricultural, Manufacturing and Industrial Commodities   Demographic Indicators   Education   Health & Manpower   Drinking Water Supply   Sanitation   Entertainment and Recreations Infrastructure   Power   Food Allocation Distribution and Marketing of Agriculture Commodities Infrastructure   Transport and Road Infrastructure   Communication   Banking and Financial Services   Land Use   Irrigation Source	265-278
10	<b>Abbreviation &amp; Sources</b>	279-281
11	<b>Disclaimer</b>	282



## Location & Political Map



## Administrative Setup

### List of Village Panchayat & Intermediate Panchayat (Block) Name - 2011

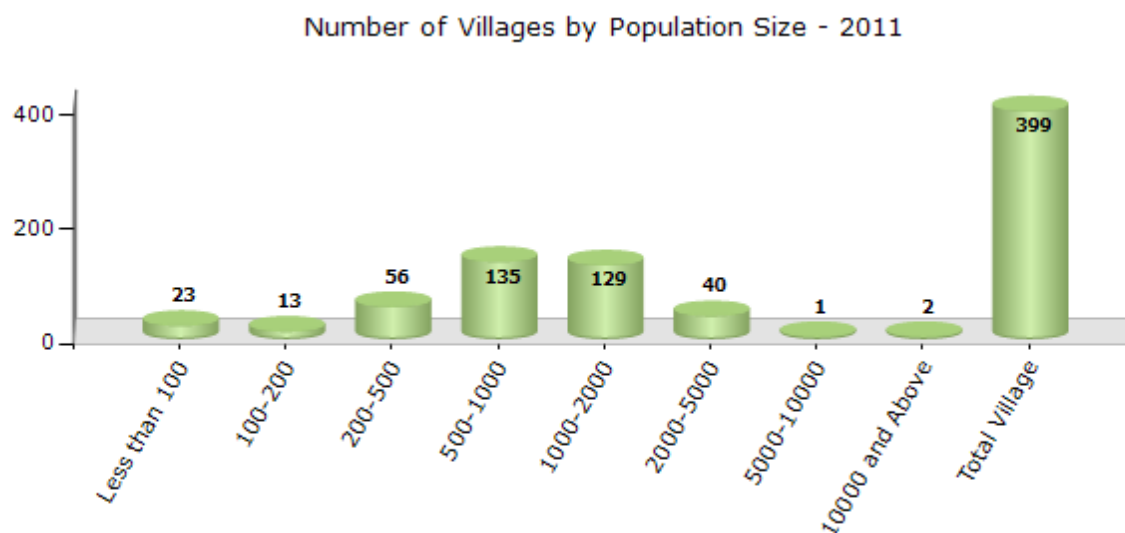
Village Name	Village Panchayat Name	Intermediate Panchayat Name
Adain	Barahari	Kargahar
Adilapur	Laheri	Kochas
Admapur	Dumari	Sheosagar
Agarsidehra	Agarsidihara	Kochas
Akhtiarpur	Thorsan	Kargahar
Akorha	Silari	Sheosagar
Akorhi	Araruan	Kargahar
Akorhi	Akorhi	Kargahar
Amarsidehra	Kanjar	Kochas
Ambalia	Basdiha	Kargahar
Amhaita	Agarsidihara	Kochas
Anantpura	Dumari	Sheosagar
Andaur	Laheri	Kochas
Andaur	Chitawn	Kochas
Anhari	Gaara	Kochas
Anrudhpur	Khaira Shahmai	Kargahar
Ararua	Bakasara, Shiwan	Kargahar
Aruhi	Babhani, Rampur	Kargahar
Athrolia	Kapsiya	Kochas
Auraiyan	Paduri	Sheosagar
Auwan	Patadhi	Sheosagar
Babhani	Babhani, Rampur	Kargahar
Babuka Bahuara	Kuchhila	Kochas
Bahera	Dumara	Kargahar
Baheri	Akorhi	Kargahar
Bahoranpur	Balthari	Kochas
Bahuara	Katharai	Kochas
Bahuara	Bakasara	Kargahar
Bahuara	Basdiha	Kargahar

Contd....

## Demographics

### Number of Villages by Population Size - 2011

Less than 100	100-200	200-500	500-1000	1000-2000	2000-5000	5000-10000	10000 and Above	Total Village
23	13	56	135	129	40	1	2	399

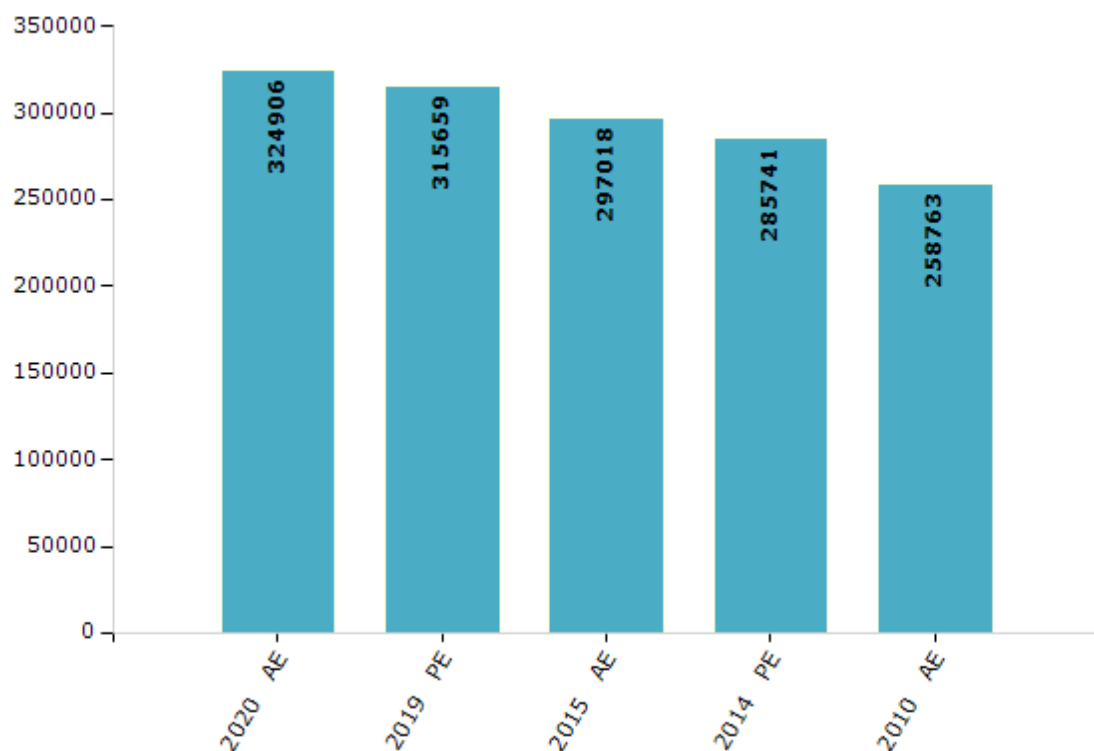


## Electoral Features

### Electors by Male & Female

Year	Male	Female	Others	Total	Year	Male	Female	Others	Total
2020 AE	169621	155273	12	324906	1995 AE	-	-	-	-
2019 PE	164894	150756	9	315659	1990 AE	-	-	-	-
2015 AE	159207	137800	11	297018	1985 AE	-	-	-	-
2014 PE	152840	132897	4	285741	1980 AE	-	-	-	-
2010 AE	139654	119109	0	258763	1977 AE	-	-	-	-
2009 PE	-	-	-	-	1972 AE	-	-	-	-
2005 (Oct) AE	-	-	-	-	1969 AE	-	-	-	-
2005 (Feb) AE	-	-	-	-	1967 AE	-	-	-	-
2004 PE	-	-	-	-	1962 AE	-	-	-	-
2000 AE	-	-	-	-	1957 AE	-	-	-	-
1999 PE	-	-	-	-	1952 AE	-	-	-	-

Number of Electors



**Note :** AE : Assembly Election, PE : Assembly Segment of Parliamentary Election



## Historical Summary Election Results

### Summary Result of Assembly Election - 2015

Candidate Name	Party	Votes	Votes %
Bashisht Singh	JD(U)	57018	32.08
Birendra Kumar Singh	BLSP	44111	24.82
Alok Kumar Singh	IND	27454	15.45
Md. Shamim Shah	BSP	23677	13.32
Ram Dhani Singh	SP	6121	3.44
Shashikant Tiwari	SHS	2996	1.69
Neeraj Shukla	IND	2765	1.56
Shiv Shankar Singh	IND	2422	1.36
Pankaj Kumar Singh	IND	1740	0.98
Mahendra Prasad Gupta	CPI	1587	0.89
Deenanath Prasad	IND	1387	0.78
Ruby Devi	RSWD	1254	0.71
Janaki Bhagat	IND	1194	0.67
Ram Avtar Gupta	JPS	686	0.39
Akhilesh Rai	MaJP	602	0.34
Md. Dilbas Ansari	IND	565	0.32
Rama Prasad Singh	BMUP	453	0.25
Dev Brat Arya	AD	227	0.13
	NOTA	1491	0.84

## Polling Station Level Election Results

### Number and Name of Polling Stations (PS) (2020)

Number of Polling Stations	Name of Polling Stations	Number of Polling Stations	Name of Polling Stations
1	Prathamik Vidyalay ,Panditapura	15	Madhy Vidyalay Narvar Purvi Bhag
2	Prathamik Vidyalay, Shivpur	15A	Madhy Vidyalay Narvar Purvi Bhag
3	Madhya Vidyalay,Gara (Uttarii Bhag)	16	Madhy Vidyalay Narvar Pachhami Bhag
3A	Madhya Vidyalay,Gara (Uttarii Bhag)	16A	Madhy Vidyalay Narvar Pachhami Bhag
4	Madhya Vidyalay,Gara (Dakshini Bhag)	17	Prathamik Vidyalay,Hardaspur
4A	Madhya Vidyalay,Gara (Dakshini Bhag)	18	Utkramit Madhya Vidyalay, Khudru
5	Utkramit Madhya Vidyalay, Anhari	19	Utkramit Madhay Vidyalay, Sarosher
5A	Utkramit Madhya Vidyalay, Anhari	19A	Utkramit Madhay Vidyalay, Sarosher
6	Utkramit Madhya Vidyalay, Chatara Dakshin Bhag	20	Prathamik Vidyalay, Dhanchhua
7	Utkramit Madhya Vidyalay, Chatara Utari Bhag	21	Prashikshan Sah Utpad Kendra Khadaon
8	Prathamik Vidyalay,Sarangpur	22	Utkramit Madhy Vidhyalay Dhabchhuua
9	Prathamik Vidyalay Babu Ke Bahuaara	22A	Utkramit Madhy Vidhyalay Dhabchhuua
10	Utkramit Madhyamik Uchay Vidyalay,Kuchhila (Utari Bhag)	23	Prathamik Vidyalay, Helhan
10A	Utkramit Madhyamik Uchay Vidyalay,Kuchhila (Utari Bhag)	24	Utkramit Madhya Vidyalay, Daidaha (Purvi Bhag)
11	Utkramit Madhyamik Uchay Vidyalay,Kuchhila (Madhy Bhag)	24A	Utkramit Madhya Vidyalay, Daidaha (Purvi Bhag)
11A	Utkramit Madhyamik Uchay Vidyalay,Kuchhila (Madhy Bhag)	25	Utkramit Madhya Vidyalay Daidahan (Pashchami Bhag)
12	Utkramit Madhyamik Uchay Vidyalay Kuchhila Dakshin Bhag	26	Utkramit Madhy Vidyalay,Nauva (Purvi Bhag)
12A	Utkramit Madhyamik Uchay Vidyalay Kuchhila Dakshin Bhag	26A	Utkramit Madhy Vidyalay,Nauva (Purvi Bhag)
13	Adarsh Madhya Vidyalay Bhagiratha	27	Utkramit Madhya Vidyalay,Nauva (Pashchami Bhag)
14	Prathamik Vidyalay Bhagatganj	28	Prathamik Vidyalay, Usrao
14A	Prathamik Vidyalay Bhagatganj	28A	Prathamik Vidyalay, Usrao

Contd....

## Polling Station Level Election Results

### Polling Station-wise Votes Secured by Overall Top Five Parties in Kargahar Assembly in Assembly Election (AE) under Sasaram Parliamentary Constituency in Bihar (2020)

Number of Polling Station	Winner - Santosh Kumar Mishra (INC)	Runner-up - Bashisth Singh (JD(U))	3rd - Uday Pratap Singh (BSP)	4th - Rakesh Kumar Singh (LJP)	5th - Neeraj Shukla (IND)	NOTA	Other	Total Votes Secured
24A	120	143	30	20	0	0	8	321
25	119	381	14	7	1	1	16	539
26	188	208	65	3	3	2	24	493
26A	172	86	24	37	1	0	15	335
27	102	225	255	34	9	1	18	644
28	252	20	121	31	7	2	36	469
28A	254	47	64	6	0	0	16	387
29	74	119	18	60	0	2	20	293
29A	51	45	98	76	0	0	17	287
30	14	387	105	7	0	2	13	528
31	84	84	186	3	5	1	8	371
31A	61	64	195	9	6	3	19	357
32	12	65	254	9	2	1	7	350
32A	33	100	63	62	2	0	17	277
33	34	47	322	20	5	0	17	445
34	71	97	100	5	1	2	13	289
34A	15	164	73	8	1	1	8	270
35	43	162	87	80	3	4	51	430
36	83	101	2	134	4	3	14	341
36A	73	126	12	56	1	1	11	280
37	122	60	158	94	5	2	18	459
38	14	317	130	91	3	3	30	588
39	74	73	25	186	4	3	30	395
39A	70	130	41	61	0	1	21	324
40	34	292	206	57	7	7	16	619
41	33	119	235	7	3	1	15	413
41A	105	93	61	3	1	0	14	277
42	21	111	416	59	5	0	8	620
43	31	278	95	3	1	1	7	416
43A	46	169	118	5	1	0	6	345
44	127	100	278	9	6	2	21	543
45	35	80	148	147	8	2	30	450
46	42	285	202	4	6	0	30	569
47	45	237	182	22	0	1	3	490
48	423	72	46	15	5	1	21	583

Contd....

## Polling Station Level Election Results

**Winner, Runner-up and 3rd Party Position & Winning Margin According to Polling Stations in Kargahar Assembly in Assembly Election (AE) under Sasaram Parliamentary Constituency in Bihar (2020)**

Polling Station Number	Winner Party	Winner Votes (%)	Runner-up Party	Runner-up Votes (%)	Winning Margin Votes (%)	Third Party	Third Party Votes (%)	Other Votes (%)
49	BSP	253 (37.04)	INC	221 (32.36)	32 (4.68)	JD(U)	167 (24.45)	42 (6.15)
50	INC	162 (79.8)	JD(U)	24 (11.82)	138 (67.98)	BSP	9 (4.43)	8 (3.94)
51	INC	190 (38.08)	BSP	153 (30.66)	37 (7.42)	JD(U)	130 (26.05)	26 (5.21)
52	JD(U)	236 (47.01)	BSP	127 (25.3)	109 (21.71)	INC	109 (21.71)	30 (5.98)
53	BSP	183 (55.12)	JD(U)	105 (31.63)	78 (23.49)	LJP	17 (5.12)	27 (8.13)
54	JD(U)	129 (29.32)	BSP	129 (29.32)	0 (0)	INC	126 (28.64)	56 (12.73)
54A	JD(U)	169 (45.68)	BSP	134 (36.22)	35 (9.46)	INC	27 (7.3)	40 (10.81)
55	JD(U)	157 (49.06)	BSP	77 (24.06)	80 (25)	INC	60 (18.75)	26 (8.13)
55A	JD(U)	99 (39.6)	LJP	54 (21.6)	45 (18)	INC	42 (16.8)	55 (22)
56	JD(U)	161 (59.19)	BSP	44 (16.18)	117 (43.01)	INC	38 (13.97)	29 (10.66)
56A	JD(U)	122 (51.26)	BSP	66 (27.73)	56 (23.53)	INC	30 (12.61)	20 (8.4)
57	JD(U)	189 (57.8)	INC	62 (18.96)	127 (38.84)	BSP	45 (13.76)	31 (9.48)
57A	JD(U)	156 (46.29)	BSP	77 (22.85)	79 (23.44)	INC	39 (11.57)	65 (19.29)
58	JD(U)	173 (59.04)	BSP	48 (16.38)	125 (42.66)	INC	27 (9.22)	45 (15.36)
58A	JD(U)	120 (34.48)	BSP	86 (24.71)	34 (9.77)	INC	83 (23.85)	59 (16.95)
59	INC	146 (37.63)	LJP	82 (21.13)	64 (16.5)	JD(U)	66 (17.01)	94 (24.23)
59A	INC	146 (51.77)	JD(U)	74 (26.24)	72 (25.53)	BSP	25 (8.87)	37 (13.12)
60	INC	185 (38.78)	JD(U)	132 (27.67)	53 (11.11)	LJP	70 (14.68)	90 (18.87)
61	JD(U)	83 (28.42)	INC	72 (24.66)	11 (3.76)	BSP	67 (22.95)	70 (23.97)
62	INC	91 (30.85)	JD(U)	75 (25.42)	16 (5.43)	LJP	73 (24.75)	56 (18.98)
62A	INC	89 (29.28)	BSP	76 (25)	13 (4.28)	JD(U)	69 (22.7)	70 (23.03)
63	INC	150 (41.32)	JD(U)	104 (28.65)	46 (12.67)	BSP	56 (15.43)	53 (14.6)
63A	INC	103 (38.29)	JD(U)	89 (33.09)	14 (5.2)	BSP	50 (18.59)	27 (10.04)
64	INC	96 (32.43)	JD(U)	73 (24.66)	23 (7.77)	BSP	70 (23.65)	57 (19.26)
64A	JD(U)	123 (41.69)	BSP	111 (37.63)	12 (4.06)	INC	28 (9.49)	33 (11.19)
65	INC	362 (72.84)	JD(U)	66 (13.28)	296 (59.56)	BSP	39 (7.85)	30 (6.04)
65A	BSP	228 (47.2)	INC	173 (35.82)	55 (11.38)	JD(U)	49 (10.14)	33 (6.83)
66	INC	216 (53.6)	JD(U)	109 (27.05)	107 (26.55)	BSP	34 (8.44)	44 (10.92)
66A	INC	214 (66.88)	JD(U)	62 (19.38)	152 (47.5)	BSP	20 (6.25)	24 (7.5)
67	JD(U)	204 (40.72)	INC	184 (36.73)	20 (3.99)	BSP	48 (9.58)	65 (12.97)
68	INC	195 (53.87)	BSP	78 (21.55)	117 (32.32)	JD(U)	66 (18.23)	23 (6.35)
69	JD(U)	133 (43.18)	INC	83 (26.95)	50 (16.23)	BSP	64 (20.78)	28 (9.09)
69A	JD(U)	123 (45.9)	INC	91 (33.96)	32 (11.94)	BSP	27 (10.07)	27 (10.07)
70	INC	154 (46.81)	BSP	92 (27.96)	62 (18.85)	JD(U)	62 (18.84)	21 (6.38)
71	INC	180 (30.87)	BSP	179 (30.7)	1 (0.17)	JD(U)	176 (30.19)	48 (8.23)

Contd....

## Socio-Economic Amenities - Rural

## Access to Education Facilities

Particulars	Number of Villages (% of Population)				
	Available	Not Available	If Not Available (Distance of Nearest Facility)		
			A	B	C
Govt. Primary School	241 (86)	158 (14)	30 (2)	128 (12)	0 (0)
Private Primary School	11 (10)	388 (90)	0 (0)	0 (0)	0 (0)
Govt. Middle School	80 (40)	319 (60)	82 (13)	159 (30)	41 (7)
Private Middle School	28 (17)	371 (83)	0 (0)	19 (4)	7 (1)
Govt. Secondary School	16 (14)	383 (86)	73 (16)	113 (26)	101 (23)
Private Secondary School	14 (8)	385 (92)	16 (2)	40 (8)	28 (7)
Govt. Senior Secondary School	16 (14)	383 (86)	73 (16)	113 (26)	101 (23)
Private Senior Secondary School	14 (8)	385 (92)	16 (2)	40 (8)	28 (7)
Govt. Arts and Science Degree College	4 (2)	395 (98)	17 (4)	50 (12)	313 (74)
Private Arts and Science Degree College	4 (2)	395 (98)	1 (5)	7 (2)	4 (1)
Govt. Engineering College	0 (0)	399 (100)	0 (0)	0 (0)	0 (0)
Private Engineering College	0 (0)	399 (100)	0 (0)	0 (0)	399 (100)
Govt. Medicine College	0 (0)	399 (100)	0 (0)	0 (0)	399 (100)
Private Medicine College	0 (0)	399 (100)	0 (0)	0 (0)	0 (0)
Govt. Management Institute	0 (0)	399 (100)	0 (0)	0 (0)	399 (100)
Private Management Institute	0 (0)	399 (100)	0 (0)	0 (0)	0 (0)
Govt. Polytechnic	0 (0)	399 (100)	0 (0)	0 (0)	399 (100)
Private Polytechnic	0 (0)	399 (100)	0 (0)	0 (0)	0 (0)
Govt. Vocational Training School/ITI	0 (0)	399 (100)	0 (0)	0 (0)	399 (100)
Private Vocational Training School/ITI	0 (0)	399 (100)	0 (0)	0 (0)	0 (0)
Govt. Non Formal Training Centre	0 (0)	399 (100)	0 (0)	0 (0)	399 (100)
Private Non Formal Training Centre	0 (0)	399 (100)	0 (0)	0 (0)	0 (0)
Govt. School For Disabled	0 (0)	399 (100)	0 (0)	0 (0)	399 (100)
Private School For Disabled	0 (0)	399 (100)	0 (0)	0 (0)	0 (0)
Government Others	0 (0)	399 (100)	0 (0)	0 (0)	399 (100)
Private Others	0 (0)	399 (100)	0 (0)	0 (0)	0 (0)

Note : Distance A : Less than 5 km; B : Between 5-10 km; C : 10+ km.; Source : Data Analysis is based on 2011 Census.

## DISCLAIMER

The Terms of Use and Disclaimer of Datanet India Private Limited (hereinafter referred to as "Datanet") for use of this analysis report of **Kargahar Assembly Constituency (Kargahar Vidhan Sabha)** :-

1. **Assembly Factbook™** is a Registered Trade Mark owned by Datanet.
2. All the maps are sketched and graphical representation only and have not been drawn to the scale and also not to represent the actual geographical area or boundary of the unit.
3. The data for the aforesaid analysis is based on authentic sources and has been culled from the various publications of Census, CSO and NSSO for district and block level data, various central and state government departments, Central & State Elections Commissions and the concerned Returning Officers' releases, Electoral Rolls, Election results and allied publications, internal assessment, surveys, estimates and analysis. Therefore, certain adjustment of data at micro level may have been done to arrive closer to the macro data.
4. Data have been provided on an "As Is" and "As AVAILABLE" basis
5. The colours shown in the maps or diagram and charts of a particular party, alliance or AC are indicative and do not represent them.
6. This publication which includes maps, sheets, graphs and data would be the property under copyright of Datanet only. The user may use these for its internal study, analysis and research purposes. It's public display, re-selling or any commercial uses by the user are not allowed.
7. Datanet has taken due care and caution in compilation and processing of data and allied information, but does not guarantee the accuracy, adequacy or completeness of any information/analysis and will be not responsible for any errors or omissions or for the results obtained from the use of such information/analysis.
8. All the contents for the publication have been culled from various authentic sources and Datanet reasonably believes such sources to be reliable, but does not make any representations, express or implied as to the accuracy or fitness of use of such information. The information or contents of the information/analysis do not constitute advice and should not be relied upon in making (or refraining from making) any decision. Any reliance placed upon the information provided by Datanet is the sole responsibility and strictly at the user's risk.
9. In no event will Datanet be liable for any damages (including, without limitation, damages for loss of business projects, or loss of profits) arising in contract, tort or otherwise from the use of or inability to use any of its contents, or from any action taken (or refrained from being taken) as a result of using the analysis or any of its contents. Datanet its directors, owners, editors, officials, employees, distributor and agents or any associate will not be liable for any errors in the information contained or any consequences arising from the use of the contents of the provided information/analysis.
10. If any provision of these terms and conditions is held invalid or illegal or unenforceable for any reason by any court of competent jurisdiction, such provision shall be severed and the remainder of provisions of the terms and conditions shall continue in full force and effect as if the Term of Use had been executed with the invalid, illegal or unenforceable provision eliminated.
11. If there are any discrepancies in the information provided, please bring it to attention of Datanet for suitable rectification measures.



**Buy Online This Complete Book At  
Datanet India eBooks Store**

**[www.indiastatpublications.com](http://www.indiastatpublications.com)**

**or go directly at**

**[http://www.indiastatpublications.com/  
Assembly\\_factbook/Bihar/Sasaram/ Kargahar](http://www.indiastatpublications.com/Assembly_factbook/Bihar/Sasaram/Kargahar)**



 **indiastat**elections

ISBN : 978-93-5313-105-0



9 789353 131050