



Bihar

Assembly Factbook™

Sonepur Assembly Constituency



Key Electoral Data of Sonepur
Assembly Constituency (Vidhan Sabha)

Bihar

Assembly Factbook™

Sonepur Assembly Constituency



Sonepur Vidhan Sabha

Editor & Director

Dr. R.K. Thukral

Research Editor

Dr. Shafeeq Rahman

**Compiled, Researched and Published by
Datanet India Pvt. Ltd.**

D-100, 1st Floor,

Okhla Industrial Area, Phase-I,

New Delhi- 110020.

Ph.: 91-11- 43580781-84

Email : support@indiastatpublications.com

Website : www.indiastatelections.com

Online Book Store :

www.indiastatpublications.com

Report No. : AFB/BR-122-0123

ISBN : 978-93-5313-192-0

First Edition : January, 2018

Sixth Updated Edition : January, 2023

Price : Rs.11500/-

US\$ 310

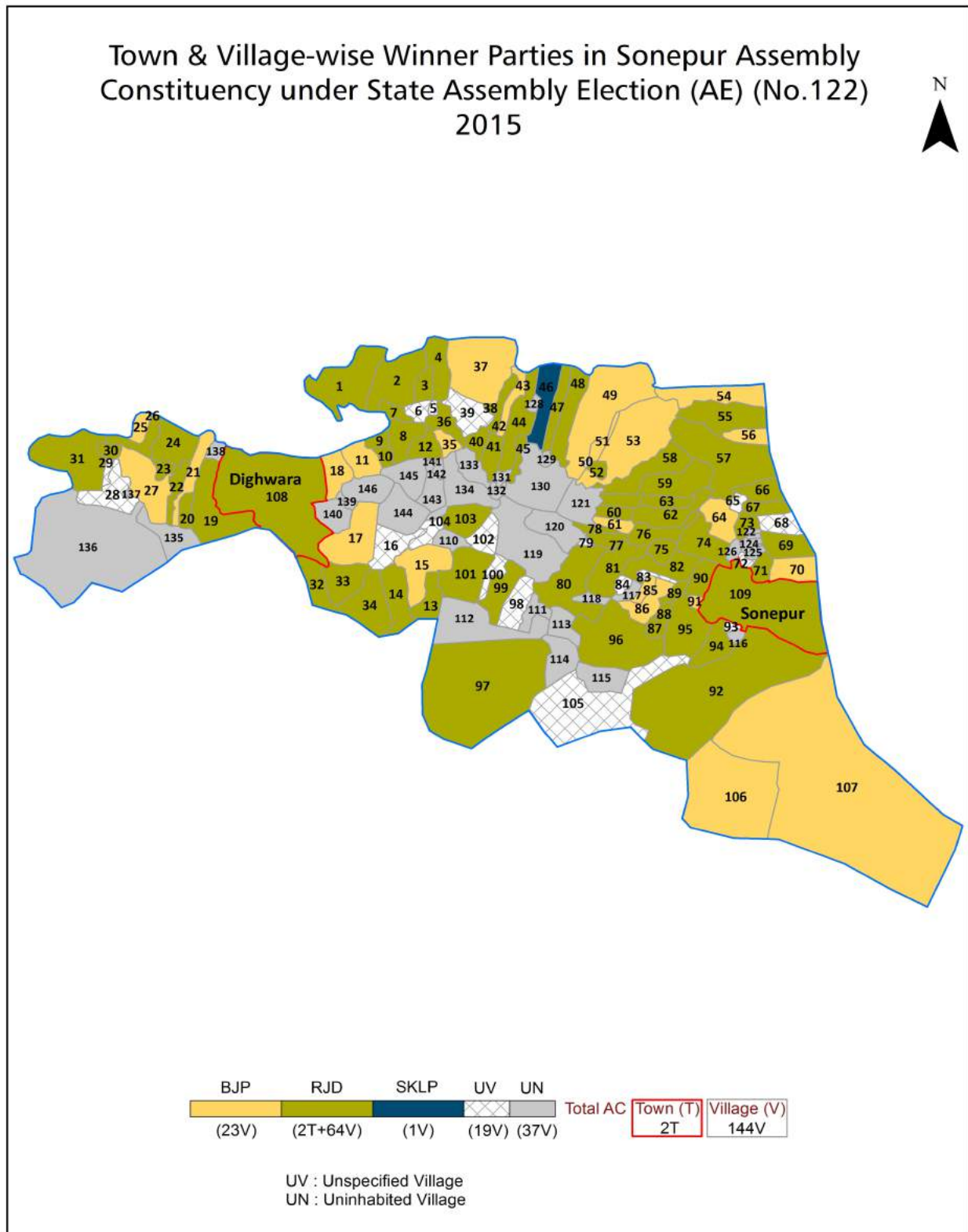
© Datanet India Pvt. Ltd.

All rights reserved. No part of this book may be reproduced, stored in a retrieval system or transmitted in any form or by any means, mechanical photocopying, photographing, scanning, recording or otherwise without the prior written permission of the publisher. Please refer to Disclaimer at page no. 244 for the use of this publication.

Printed in India

No.	Particulars	Page No.
	Introduction	
1	Assembly Constituency - (Vidhan Sabha) at a Glance Features of Assembly as per Delimitation Commission of India (2008)	1-2
	Location and Political Maps	
2	Location Map Boundaries of Assembly Constituency - (Vidhan Sabha) in District Boundaries of Assembly Constituency under Parliamentary Constituency - (Lok Sabha) Town & Village-wise Winner Parties- 2020, 2019, 2015, 2014, 2010 and 2009	3-11
	Administrative Setup (2011)	
3	District Sub-district Towns Villages Inhabited Villages Uninhabited Villages Village Panchayat Intermediate Panchayat	12-18
	Demographics (2011)	
4	Population Households Rural/Urban Population Towns and Villages by Population Size Sex Ratio (Total & 0-6 Years) Religious Population Social Population Literacy Rate	19-20
	Electoral Features	
5	Important Dates of Last Elections Held Electors by Gender Service Electors Voters Voters Turnout Polling Stations & Average Number of Electors per Polling Station Electors by Age Group Present Elected Representatives	21-26
	Historical Summary Election Results	
6	Vote Share of Major Parties Winning Margin (Number & Percentage) Polarity of Parties Summary Result of Assembly Segment of Parliamentary Elections 2019, 2014, 2009, 2004 and 1999 Summary Result of Assembly Elections 2020, 2015, 2010, 2005 (Oct), 2005 (Feb), 2000, 1995, 1990, 1985, 1980, 1977, 1972, 1969, 1967, 1962, 1957 and 1952	27-54
	Polling Station Level Election Results	
7	Name and Number of Polling Station 2020, 2019, 2015, 2014, 2010 and 2009 Polling Station-wise Electors, Voters & Voters Turnout 2020, 2019, 2015, 2014, 2010 and 2009 Polling Station wise Elections Results 2020, 2019, 2015, 2014, 2010 and 2009	55-223
	Share of Assembly Constituency	
8	Share of Assembly Constituency - (Vidhan Sabha) in State, District and Parliamentary Constituency - (Lok Sabha)	224
	Socio-Economic Amenities (2011)	
9	Access to Administrative Units Agricultural, Manufacturing and Industrial Commodities Demographic Indicators Education Health & Manpower Drinking Water Supply Sanitation Entertainment and Recreations Infrastructure Power Food Allocation Distribution and Marketing of Agriculture Commodities Infrastructure Transport and Road Infrastructure Communication Banking and Financial Services Land Use Irrigation Source	226-240
10	Abbreviation & Sources	241-243
11	Disclaimer	244

Location & Political Map



Administrative Setup

List of Village Panchayat & Intermediate Panchayat (Block) Name - 2011

Village Name	Village Panchayat Name	Intermediate Panchayat Name
Ahiman Patti	Kuraia	Dighwara
Akilpur	Akilpur	Dighwara
Akilpur	Shikarpur	Sonepur
Ami	Rampur Ami	Dighwara
Apsaid	Parmanandpur, Shikarpur	Sonepur
Babhanganwan	Hasilpur	Sonepur
Babhangawan	Akilpur	Dighwara
Badurahi	Gangajal	Sonepur
Baijalpur	Kalyanpur	Sonepur
Baijalpur Jamuni	Kalyanpur	Sonepur
Baijalpur Kesho	Kalyanpur	Sonepur
Banwari Chak	Rasulpur	Sonepur
Baqarpur	Akilpur	Dighwara
Baqarpur	Dudhaila	Sonepur
Barbatta	Shahpur Diyara	Sonepur
Bariar Chak	Hasilpur	Sonepur
Barua	Baruan	Dighwara
Basti Jalal	Bastijalal	Dighwara
Batrauli	Akilpur	Dighwara
Bharanpura	Bharpura	Sonepur
Bishunpur	Kuraia	Dighwara
Bodha Chhapra	Rampur Ami	Dighwara
Chak Daria Sultanpur	Bharpura	Sonepur
ChakDaria	Saidpur	Sonepur
Chaturpur	Chaturpur	Sonepur
Chausia	Bharpura	Sonepur
Chhapra	Shikarpur	Sonepur
Chhitar Chak	Kasmar	Sonepur
Chhittu Pakar	Hasilpur	Sonepur

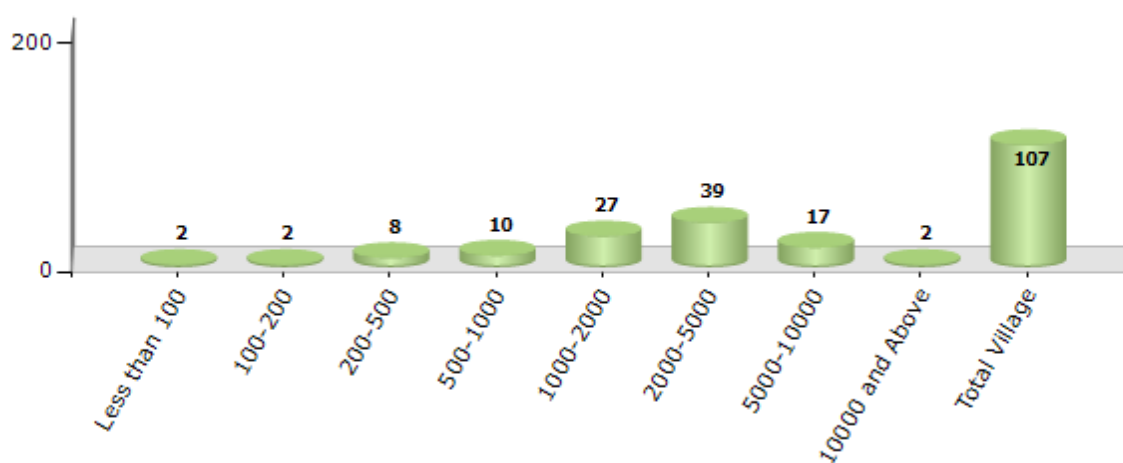
Contd....

Demographics

Number of Villages by Population Size - 2011

Less than 100	100-200	200-500	500-1000	1000-2000	2000-5000	5000-10000	10000 and Above	Total Village
2	2	8	10	27	39	17	2	107

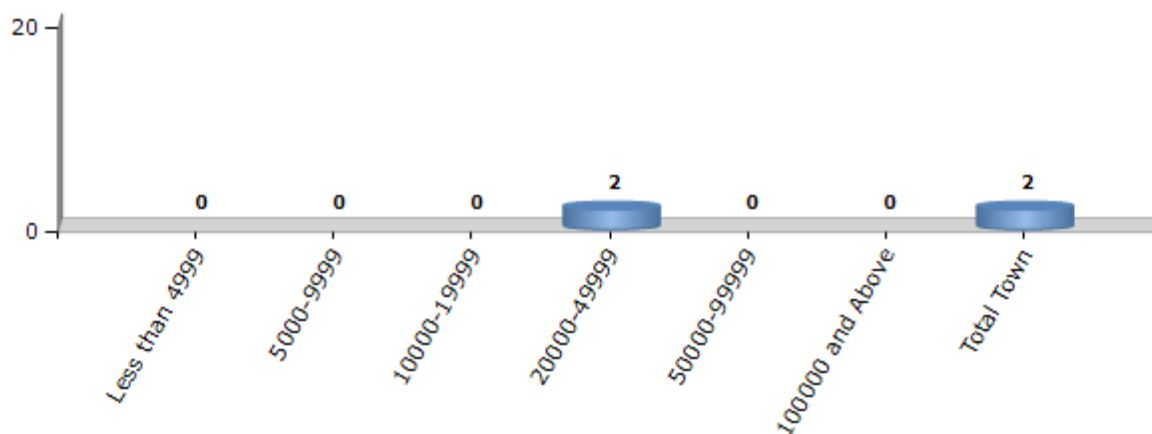
Number of Villages by Population Size - 2011



Number of Towns by Population Size - 2011

Less than 4999	5000-9999	10000-19999	20000-49999	50000-99999	100000 and Above	Total Town
0	0	0	2	0	0	2

Number of Towns by Population Size - 2011

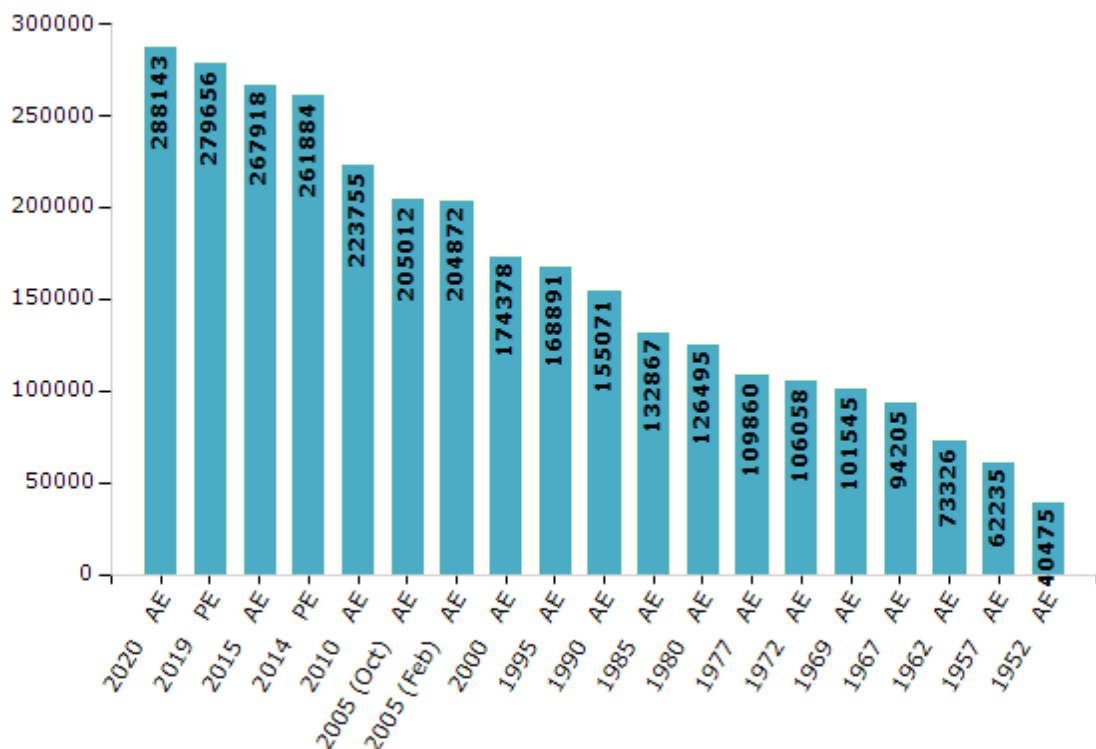


Electoral Features

Electors by Male & Female

Year	Male	Female	Others	Total	Year	Male	Female	Others	Total
2020 AE	152564	135578	1	288143	1995 AE	96410	72481	-	168891
2019 PE	150850	128804	2	279656	1990 AE	93213	61858	-	155071
2015 AE	144556	123358	4	267918	1985 AE	67885	64982	-	132867
2014 PE	141277	120603	4	261884	1980 AE	67378	59117	-	126495
2010 AE	122848	100907	0	223755	1977 AE	56596	53264	-	109860
2009 PE	-	-	-	-	1972 AE	51318	54740	-	106058
2005 (Oct) AE	112649	92363	-	205012	1969 AE	51406	50139	-	101545
2005 (Feb) AE	111473	93399	-	204872	1967 AE	-	-	-	94205
2004 PE	-	-	-	-	1962 AE	-	-	-	73326
2000 AE	91907	82471	-	174378	1957 AE	-	-	-	62235
1999 PE	-	-	-	-	1952 AE	-	-	-	40475

Number of Electors



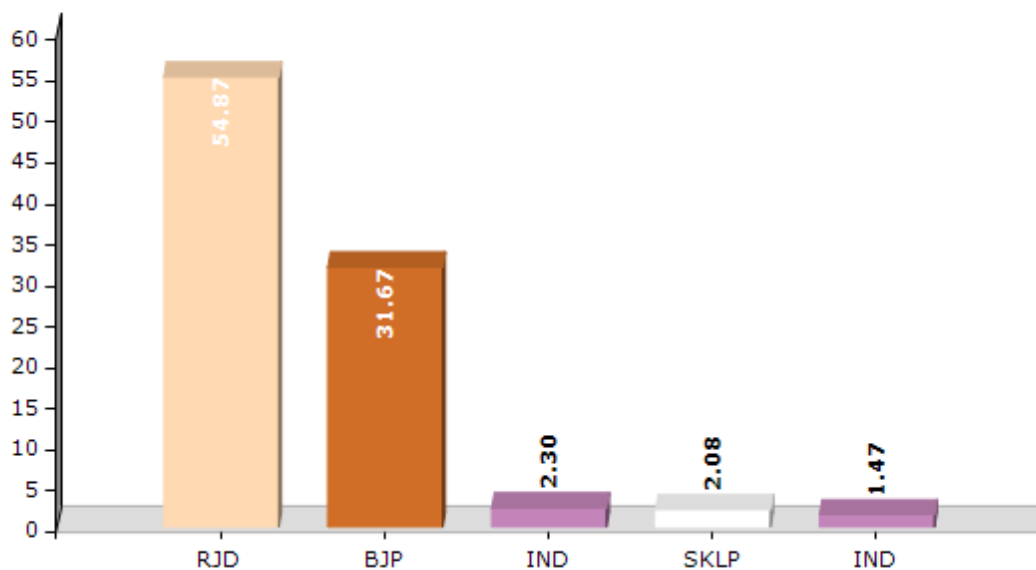
Note : AE : Assembly Election, PE : Assembly Segment of Parliamentary Election

Historical Summary Election Results

Summary Result of Assembly Election - 2015

Candidate Name	Party	Votes	Votes %
Dr. Ramanuj Prasad	RJD	86082	54.87
Vinay Kumar Singh	BJP	49686	31.67
Binod Kumar Singh	IND	3606	2.3
Pradeep Kumar Sahni	SKLP	3265	2.08
Sudhir Kumar Singh Alias Bhola Singh	IND	2312	1.47
Ashok Singh	IND	2172	1.38
Hem Narayan Singh	SHS	1394	0.89
Sukhnnandan Singh Rathor	CPI	1142	0.73
Amod Kumar Singh	SASAPT	891	0.57
Rajkumar Hazra	IND	712	0.45
Gonar Mahto	IND	539	0.34
Sita Sarojani	SP	443	0.28
Kumar Samarjeet Singh	JKM	350	0.22
	NOTA	4290	2.73

Votes Percentage of Top Parties - 2015



Polling Station Level Election Results

Number and Name of Polling Stations (PS) (2020)

Number of Polling Stations	Name of Polling Stations	Number of Polling Stations	Name of Polling Stations
1	Panchayat Bhavan Shitalpur	16	Utkramit Madhya Vidyalay Paguraha Kuraiya Dakshin Bhag
2	Utkramit Madhya Vidyalay Chhattar Chhapara	17	Utkramit Madhya Vidyalay Paguraha Kuraiya Dakshin Bhag
2A	Utkramit Madhya Vidyalay Chhattar Chhapara	18	Utkramit Madhya Vidyalay kuraiya Kamra No 1
3	Janak Ishwar Uchch Vidyalay Shitalpur (Purvi Bhag)	19	Utkramit Madhya Vidyalay kuraiya Kamra No 2
4	Janak Ishwar Uchch Vidyalay Shitalpur (Paschim Bhag)	20	Prathmik Vdyalay Purushotampur Uttar Bhag
5	Madhya Vidyalay Babu Tola Shitalpur	21	Prathmik Vdyalay Purushotampur Dakshin Bhag
6	Samudayic Bhawan Sharma Tola Shitalpur	22	Madhya Vidyalay Ishmela Purvi Bhag
6A	Samudayic Bhawan Sharma Tola Shitalpur	22A	Madhya Vidyalay Ishmela Purvi Bhag
7	Prathmik Vidyalay Pirganj	23	Madhya Vidyalay Ishmela Paschim Part
7A	Prathmik Vidyalay Pirganj	23A	Madhya Vidyalay Ishmela Paschim Part
8	Prathmik Vidyalay Kurmi Tola Basti Jalal Baya Bhag	24	Prathmik Vidyalay Kesharpur Urdu
9	Prathmik Vidyalay Kurmi Tola Basti Jalal Daya Bhag	24A	Prathmik Vidyalay Kesharpur Urdu
10	Utkramit Madhya Vidyalay Basti Jalal (Baya Bhag)	25	Prathmik Vidyalay Gosaipur
10A	Utkramit Madhya Vidyalay Basti Jalal (Baya Bhag)	26	Baldev Singh Uchch Vidyalay Trilok Chack (Uttar Bhag)
11	Utkrami Madhya Vidyalay Basti Jalal ,Daya Bhag	26A	Baldev Singh Uchch Vidyalay Trilok Chack (Uttar Bhag)
12	Prathmik Vidyalay Unhachak	27	Baldev Singh Uchch Vidyalay Trilok Chack (Dakshin Bhag)
12A	Prathmik Vidyalay Unhachak	28	Utkramit Madhya Vidyalay Barua
13	Prathmik Vidyalay Basti Jalal Tola Janpar	28A	Utkramit Madhya Vidyalay Barua
13A	Prathmik Vidyalay Basti Jalal Tola Janpar	29	Madhya Vidyalay Ramdaschak Uttar Bhag
14	Madhya Vidyalay Nijamchak Uttar Bhag	30	Madhya Vidyalay Ramdaschak Dakshin Bhag
15	Madhya Vidyalay Nijamchak Dakshin Bhag	31	Utkramit Madhya Vidyalay Pharhada Baya Bhag

Contd....

Polling Station Level Election Results

Polling Station-wise Votes Secured by Overall Top Five Parties in Sonepur Assembly in Assembly Election (AE) under Saran Parliamentary Constituency in Bihar (2020)

Number of Polling Station	Winner - Dr. Ramanuj Prasad (RJD)	Runner-up - Vinay Kumar Singh (BJP)	3rd - Chandan Lal (IND)	4th - Ramesh Kumar (IND)	5th - Suman Kumar (IND)	NOTA	Other	Total Votes Secured
26A	114	191	10	2	9	1	17	344
27	164	37	0	2	3	1	3	210
28	68	179	1	3	12	2	37	302
28A	20	364	1	1	8	1	7	402
29	260	170	7	6	14	4	31	492
30	21	307	0	0	7	1	13	349
31	187	224	3	5	9	5	41	474
32	162	259	0	3	15	4	26	469
33	13	238	0	7	3	2	2	265
34	117	189	1	8	7	4	34	360
35	70	249	2	3	5	2	16	347
35A	201	117	1	5	9	6	22	361
36	108	250	54	25	14	16	53	520
37	87	147	12	10	5	2	29	292
38	18	278	49	1	3	1	18	368
38A	125	195	32	5	9	3	36	405
39	208	287	16	17	5	8	39	580
40	171	273	25	11	10	3	40	533
41	43	217	0	10	18	3	26	317
41A	128	138	0	4	8	4	12	294
42	283	45	0	2	1	10	31	372
42A	277	71	0	2	5	4	27	386
43	283	20	0	0	1	5	24	333
43A	54	167	1	6	7	6	11	252
44	221	142	2	13	5	2	16	401
45	270	107	2	9	5	1	21	415
46	313	152	3	29	12	2	46	557
47	182	201	3	23	9	1	21	440
48	150	176	0	10	11	6	16	369
48A	182	129	1	4	2	2	21	341
49	229	147	2	19	8	6	16	427
50	188	366	12	11	21	11	35	644
51	305	275	8	13	10	1	38	650
52	157	169	3	34	18	6	101	488
53	154	222	2	42	18	5	14	457

Contd....

Polling Station Level Election Results

Winner, Runner-up and 3rd Party Position & Winning Margin According to Polling Stations in Sonepur Assembly in Assembly Election (AE) under Saran Parliamentary Constituency in Bihar (2020)

Polling Station Number	Winner Party	Winner Votes (%)	Runner-up Party	Runner-up Votes (%)	Winning Margin Votes (%)	Third Party	Third Party Votes (%)	Other Votes (%)
54	BJP	227 (57.91)	RJD	111 (28.32)	116 (29.59)	IND (RK)	24 (6.12)	30 (7.65)
54A	BJP	223 (51.15)	RJD	166 (38.07)	57 (13.08)	IND (CL)	14 (3.21)	33 (7.57)
55	BJP	257 (48.77)	RJD	170 (32.26)	87 (16.51)	IND (CL)	30 (5.69)	70 (13.28)
56	RJD	273 (48.58)	BJP	224 (39.86)	49 (8.72)	IND (CL)	25 (4.45)	40 (7.12)
57	BJP	169 (63.53)	RJD	63 (23.68)	106 (39.85)	IND (RK)	9 (3.38)	25 (9.4)
57A	RJD	143 (47.19)	BJP	125 (41.25)	18 (5.94)	IND (CL)	6 (1.98)	29 (9.57)
58	BJP	269 (50.28)	RJD	195 (36.45)	74 (13.83)	IND (CL)	16 (2.99)	55 (10.28)
59	BJP	261 (56.99)	RJD	154 (33.62)	107 (23.37)	IND (CL)	9 (1.97)	34 (7.42)
60	BJP	203 (60.06)	RJD	112 (33.14)	91 (26.92)	IND (CL)	4 (1.18)	19 (5.62)
61	BJP	367 (63.6)	RJD	152 (26.34)	215 (37.26)	IND (SK)	15 (2.6)	43 (7.45)
62	BJP	216 (63.72)	RJD	82 (24.19)	134 (39.53)	IND (SK)	9 (2.65)	32 (9.44)
62A	BJP	206 (71.53)	RJD	72 (25)	134 (46.53)	IND (CL)	5 (1.74)	5 (1.74)
63	RJD	222 (56.35)	BJP	113 (28.68)	109 (27.67)	IND (RK)	22 (5.58)	37 (9.39)
63A	RJD	158 (48.02)	BJP	125 (37.99)	33 (10.03)	IND (RK)	12 (3.65)	34 (10.33)
64	BJP	251 (43.58)	RJD	246 (42.71)	5 (0.87)	IND (CL)	28 (4.86)	51 (8.85)
65	BJP	175 (51.93)	RJD	120 (35.61)	55 (16.32)	IND (RK)	18 (5.34)	24 (7.12)
65A	BJP	170 (51.52)	RJD	117 (35.45)	53 (16.07)	IND (CL)	12 (3.64)	31 (9.39)
66	BJP	230 (50.11)	RJD	117 (25.49)	113 (24.62)	IND (CL)	49 (10.68)	63 (13.73)
67	RJD	190 (44.29)	BJP	169 (39.39)	21 (4.9)	IND (RK)	22 (5.13)	48 (11.19)
67A	RJD	211 (54.95)	BJP	88 (22.92)	123 (32.03)	IND (RK)	40 (10.42)	45 (11.72)
68	RJD	248 (46.62)	BJP	224 (42.11)	24 (4.51)	IND (RK)	15 (2.82)	45 (8.46)
69	RJD	262 (53.91)	BJP	114 (23.46)	148 (30.45)	IND (RK)	68 (13.99)	42 (8.64)
70	BJP	177 (42.04)	RJD	125 (29.69)	52 (12.35)	IND (RK)	96 (22.8)	23 (5.46)
71	RJD	252 (56.5)	BJP	132 (29.6)	120 (26.9)	IND (RK)	26 (5.83)	36 (8.07)
71A	BJP	225 (69.02)	RJD	57 (17.48)	168 (51.54)	IND (SK)	10 (3.07)	34 (10.43)
72	BJP	258 (61.43)	RJD	114 (27.14)	144 (34.29)	IND (SK)	13 (3.1)	35 (8.33)
72A	BJP	264 (69.84)	RJD	42 (11.11)	222 (58.73)	IND (HNS)	25 (6.61)	47 (12.43)
73	BJP	261 (59.32)	RJD	137 (31.14)	124 (28.18)	IND (RK)	12 (2.73)	30 (6.82)
73A	BJP	178 (43.84)	RJD	147 (36.21)	31 (7.63)	IND (PKP)	45 (11.08)	36 (8.87)
74	RJD	289 (59.59)	BJP	118 (24.33)	171 (35.26)	IND (RK)	24 (4.95)	54 (11.13)
75	BJP	202 (50.25)	RJD	127 (31.59)	75 (18.66)	IND (RK)	30 (7.46)	43 (10.7)
76	BJP	531 (89.09)	IND (RK)	25 (4.19)	506 (84.9)	RJD	21 (3.52)	19 (3.19)
77	BJP	518 (86.19)	RJD	37 (6.16)	481 (80.03)	RLSP	11 (1.83)	35 (5.82)
78	BJP	163 (46.05)	RJD	143 (40.4)	20 (5.65)	TPLRSP	10 (2.82)	38 (10.73)
78A	BJP	219 (52.52)	RJD	140 (33.57)	79 (18.95)	IND (SK)	15 (3.6)	43 (10.31)

Contd....

Socio-Economic Amenities - Rural

Access to Education Facilities

Particulars	Number of Villages (% of Population)				
	Available	Not Available	If Not Available (Distance of Nearest Facility)		
			A	B	C
Govt. Primary School	92 (96)	15 (4)	14 (3)	1 (0)	0 (0)
Private Primary School	26 (40)	81 (60)	0 (0)	0 (0)	0 (0)
Govt. Middle School	45 (65)	62 (35)	46 (23)	7 (4)	0 (0)
Private Middle School	14 (22)	93 (78)	0 (0)	1 (0)	0 (0)
Govt. Secondary School	10 (20)	97 (80)	44 (34)	38 (32)	12 (10)
Private Secondary School	2 (5)	105 (95)	1 (1)	1 (2)	0 (0)
Govt. Senior Secondary School	0 (0)	107 (100)	27 (20)	57 (60)	20 (16)
Private Senior Secondary School	0 (0)	107 (100)	1 (1)	1 (2)	1 (2)
Govt. Arts and Science Degree College	0 (0)	107 (100)	17 (17)	57 (57)	28 (19)
Private Arts and Science Degree College	0 (0)	107 (100)	0 (0)	4 (5)	1 (2)
Govt. Engineering College	0 (0)	107 (100)	0 (0)	0 (0)	0 (0)
Private Engineering College	0 (0)	107 (100)	0 (0)	0 (0)	107 (100)
Govt. Medicine College	0 (0)	107 (100)	0 (0)	0 (0)	107 (100)
Private Medicine College	0 (0)	107 (100)	0 (0)	0 (0)	0 (0)
Govt. Management Institute	0 (0)	107 (100)	0 (0)	0 (0)	107 (100)
Private Management Institute	0 (0)	107 (100)	0 (0)	0 (0)	0 (0)
Govt. Polytechnic	0 (0)	107 (100)	0 (0)	0 (0)	107 (100)
Private Polytechnic	0 (0)	107 (100)	0 (0)	0 (0)	0 (0)
Govt. Vocational Training School/ITI	0 (0)	107 (100)	0 (0)	0 (0)	37 (30)
Private Vocational Training School/ITI	0 (0)	107 (100)	0 (0)	0 (0)	70 (70)
Govt. Non Formal Training Centre	0 (0)	107 (100)	2 (1)	55 (54)	50 (45)
Private Non Formal Training Centre	0 (0)	107 (100)	0 (0)	0 (0)	0 (0)
Govt. School For Disabled	0 (0)	107 (100)	0 (0)	0 (0)	107 (100)
Private School For Disabled	0 (0)	107 (100)	0 (0)	0 (0)	0 (0)
Government Others	0 (0)	107 (100)	0 (0)	1 (2)	3 (1)
Private Others	0 (0)	107 (100)	0 (0)	0 (0)	0 (0)

Note : Distance A : Less than 5 km; B : Between 5-10 km; C : 10+ km.; Source : Data Analysis is based on 2011 Census.

DISCLAIMER

The Terms of Use and Disclaimer of Datanet India Private Limited (hereinafter referred to as "Datanet") for use of this analysis report of **Sonepur Assembly Constituency (Sonepur Vidhan Sabha)** :-

1. **Assembly Factbook™** is a Registered Trade Mark owned by Datanet.
2. All the maps are sketched and graphical representation only and have not been drawn to the scale and also not to represent the actual geographical area or boundary of the unit.
3. The data for the aforesaid analysis is based on authentic sources and has been culled from the various publications of Census, CSO and NSSO for district and block level data, various central and state government departments, Central & State Elections Commissions and the concerned Returning Officers' releases, Electoral Rolls, Election results and allied publications, internal assessment, surveys, estimates and analysis. Therefore, certain adjustment of data at micro level may have been done to arrive closer to the macro data.
4. Data have been provided on an "As Is" and "As AVAILABLE" basis
5. The colours shown in the maps or diagram and charts of a particular party, alliance or AC are indicative and do not represent them.
6. This publication which includes maps, sheets, graphs and data would be the property under copyright of Datanet only. The user may use these for its internal study, analysis and research purposes. It's public display, re-selling or any commercial uses by the user are not allowed.
7. Datanet has taken due care and caution in compilation and processing of data and allied information, but does not guarantee the accuracy, adequacy or completeness of any information/analysis and will be not responsible for any errors or omissions or for the results obtained from the use of such information/analysis.
8. All the contents for the publication have been culled from various authentic sources and Datanet reasonably believes such sources to be reliable, but does not make any representations, express or implied as to the accuracy or fitness of use of such information. The information or contents of the information/analysis do not constitute advice and should not be relied upon in making (or refraining from making) any decision. Any reliance placed upon the information provided by Datanet is the sole responsibility and strictly at the user's risk.
9. In no event will Datanet be liable for any damages (including, without limitation, damages for loss of business projects, or loss of profits) arising in contract, tort or otherwise from the use of or inability to use any of its contents, or from any action taken (or refrained from being taken) as a result of using the analysis or any of its contents. Datanet its directors, owners, editors, officials, employees, distributor and agents or any associate will not be liable for any errors in the information contained or any consequences arising from the use of the contents of the provided information/analysis.
10. If any provision of these terms and conditions is held invalid or illegal or unenforceable for any reason by any court of competent jurisdiction, such provision shall be severed and the remainder of provisions of the terms and conditions shall continue in full force and effect as if the Term of Use had been executed with the invalid, illegal or unenforceable provision eliminated.
11. If there are any discrepancies in the information provided, please bring it to attention of Datanet for suitable rectification measures.

Buy Online This Complete Book At
Datanet India eBooks Store

[**www.indiastatpublications.com**](http://www.indiastatpublications.com)

or go directly at

[**http://www.indiastatpublications.com/
Assembly_factbook/Bihar/Saran/ Sonepur**](http://www.indiastatpublications.com/Assembly_factbook/Bihar/Saran/Sonepur)

 **indiastat**elections

ISBN : 978-93-5313-192-0

