



Bihar

Assembly Factbook™

Garkha Assembly Constituency



Key Electoral Data of Garkha
Assembly Constituency (Vidhan Sabha)

Bihar

Assembly Factbook™

Garkha Assembly Constituency



Garkha Vidhan Sabha

Editor & Director

Dr. R.K. Thukral

Research Editor

Dr. Shafeeq Rahman

Compiled, Researched and Published by Datanet India Pvt. Ltd.

D-100, 1st Floor,

Okhla Industrial Area, Phase-I,
New Delhi- 110020.

Ph.: 91-11- 43580781-84

Email : support@indiastatpublications.com

Website : www.indiastatelections.com

Online Book Store :

www.indiastatpublications.com

Report No. : AFB/BR-119-0123

ISBN : 978-93-5313-080-0

First Edition : January, 2018

Sixth Updated Edition : January, 2023

Price : Rs. 11500/-

US\$ 310

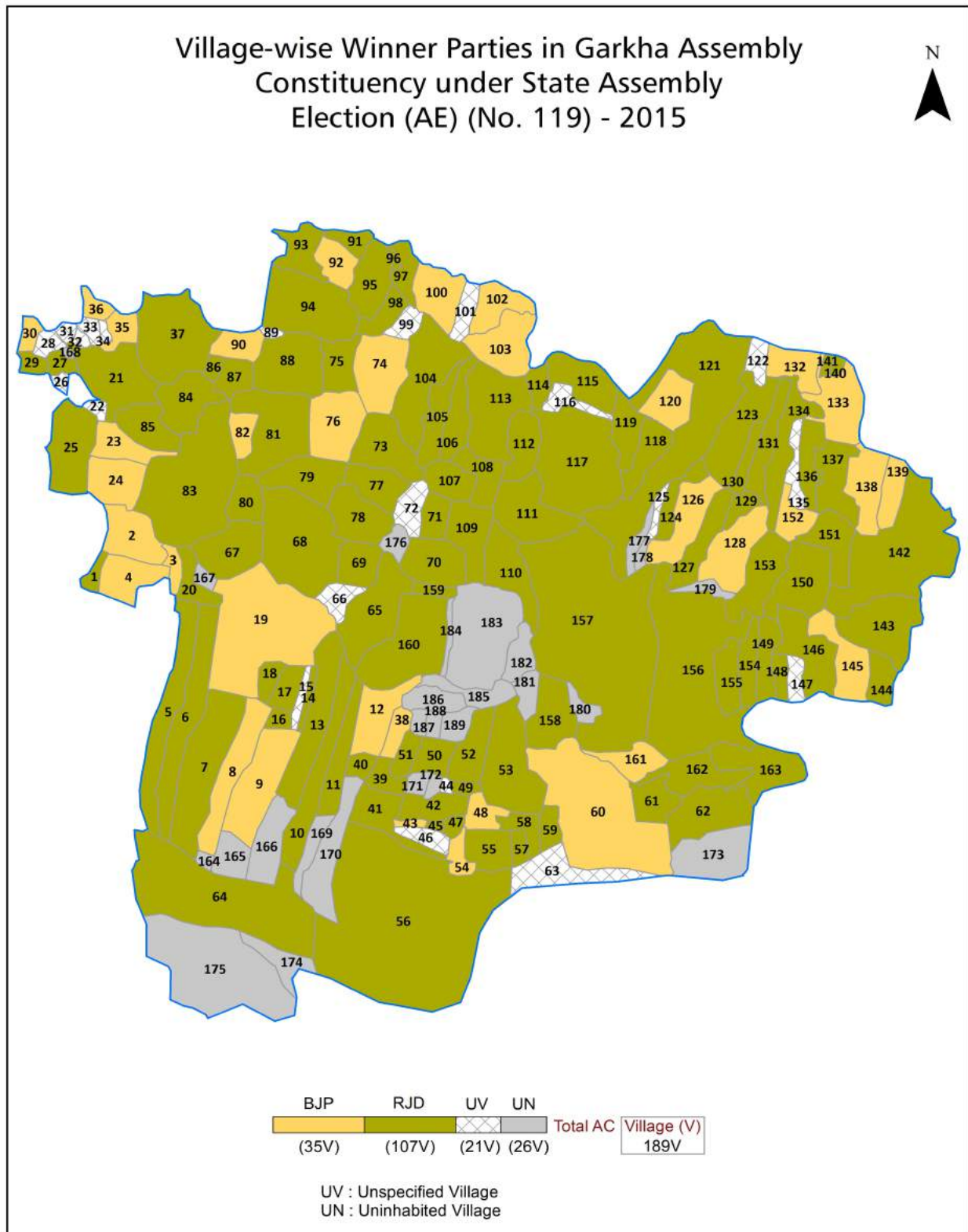
© Datanet India Pvt. Ltd.

All rights reserved. No part of this book may be reproduced, stored in a retrieval system or transmitted in any form or by any means, mechanical photocopying, photographing, scanning, recording or otherwise without the prior written permission of the publisher. Please refer to Disclaimer at page no. 225 for the use of this publication.

Printed in India

No.	Particulars	Page No.
	Introduction	
1	Assembly Constituency - (Vidhan Sabha) at a Glance Features of Assembly as per Delimitation Commission of India (2008)	1-2
	Location and Political Maps	
2	Location Map Boundaries of Assembly Constituency - (Vidhan Sabha) in District Boundaries of Assembly Constituency under Parliamentary Constituency - (Lok Sabha) Village-wise Winner Parties- 2020, 2019, 2015, 2014 and 2009	3-11
	Administrative Setup (2011)	
3	District Sub-district Towns Villages Inhabited Villages Uninhabited Villages Village Panchayat Intermediate Panchayat	11-19
	Demographics (2011)	
4	Population Households Rural/Urban Population Villages by Population Size Sex Ratio (Total & 0-6 Years) Religious Population Social Population Literacy Rate	20-21
	Electoral Features	
5	Important Dates of Last Elections Held Electors by Gender Service Electors Voters Voters Turnout Polling Stations & Average Number of Electors per Polling Station Electors by Age Group Present Elected Representatives	22-27
	Historical Summary Election Results	
6	Vote Share of Major Parties Winning Margin (Number & Percentage) Polarity of Parties Summary Result of Assembly Segment of Parliamentary Elections 2019, 2014, 2009, 2004 and 1999 Summary Result of Assembly Elections 2020, 2015, 2010, 2005 (Oct), 2005 (Feb), 2000, 1995, 1990, 1985, 1980, 1977, 1972, 1969, 1967, 1962 and 1957	28-52
	Polling Station Level Election Results	
7	Name and Number of Polling Station 2020, 2019, 2015, 2014 and 2009 Polling Station-wise Electors, Voters & Voters Turnout 2020, 2019, 2015, 2014 and 2009 Polling Station wise Elections Results 2020, 2019, 2015, 2014 and 2009	53-204
	Share of Assembly Constituency	
8	Share of Assembly Constituency - (Vidhan Sabha) in State, District and Parliamentary Constituency - (Lok Sabha)	205
	Socio-Economic Amenities (2011)	
9	Access to Administrative Units Agricultural, Manufacturing and Industrial Commodities Demographic Indicators Education Health & Manpower Drinking Water Supply Sanitation Entertainment and Recreations Infrastructure Power Food Allocation Distribution and Marketing of Agriculture Commodities Infrastructure Transport and Road Infrastructure Communication Banking and Financial Services Land Use Irrigation Source	207-221
10	Abbreviation & Sources	222-224
11	Disclaimer	225

Location & Political Map



Administrative Setup

List of Village Panchayat & Intermediate Panchayat (Block) Name - 2011

Village Name	Village Panchayat Name	Intermediate Panchayat Name
Adhupur	Rampur	Garkha
Aliaspur	Sadhpur	Garkha
Aloni	Farusa	Garkha
Amar Chhapra	Lohri	Chapra
Aurha Mal	Motirajpur	Garkha
Aurha Milki	Motirajpur	Garkha
Badalpura	Maharajganj	Chapra
Badlutola	Badlutola	Chapra
Bagahi	Mahammada	Garkha
Bahoran Tola	Badlutola	Chapra
Baikunthpur	Itwan	Garkha
Banathi	Lohri	Chapra
Bangara	Motirajpur	Garkha
Bangari	Jalalbasant	Garkha
Bangra	Badlutola	Chapra
Banwari Basant	Sripal Basant	Garkha
Barbakpur	Pirauna	Garkha
Basarhi	Purbi Telpa	Chapra
Batani	Badlutola	Chapra
Bazidpur	Bajitpur	Garkha
Belwania	Mahammada	Garkha
Bhagwani Chhapra	Sripal Basant	Garkha
Bhainsmara	Pirauna	Garkha
Bhairopur Aima	Bhairopur Nizamat	Chapra
Bhairopur Nizamat	Bhairopur Nizamat	Chapra
Bhuiganw	Sripal Basant	Garkha
Bibipur	Mithepur	Garkha
Bichla Telpa	Purbi Telpa	Chapra
Bishamharpur	Ismailpur	Garkha

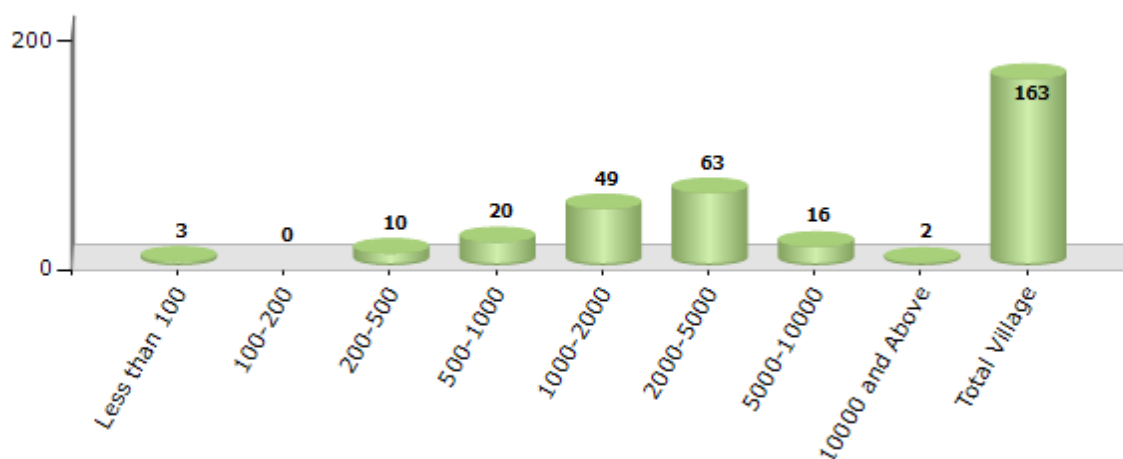
Contd....

Demographics

Number of Villages by Population Size - 2011

Less than 100	100-200	200-500	500-1000	1000-2000	2000-5000	5000-10000	10000 and Above	Total Village
3	0	10	20	49	63	16	2	163

Number of Villages by Population Size - 2011

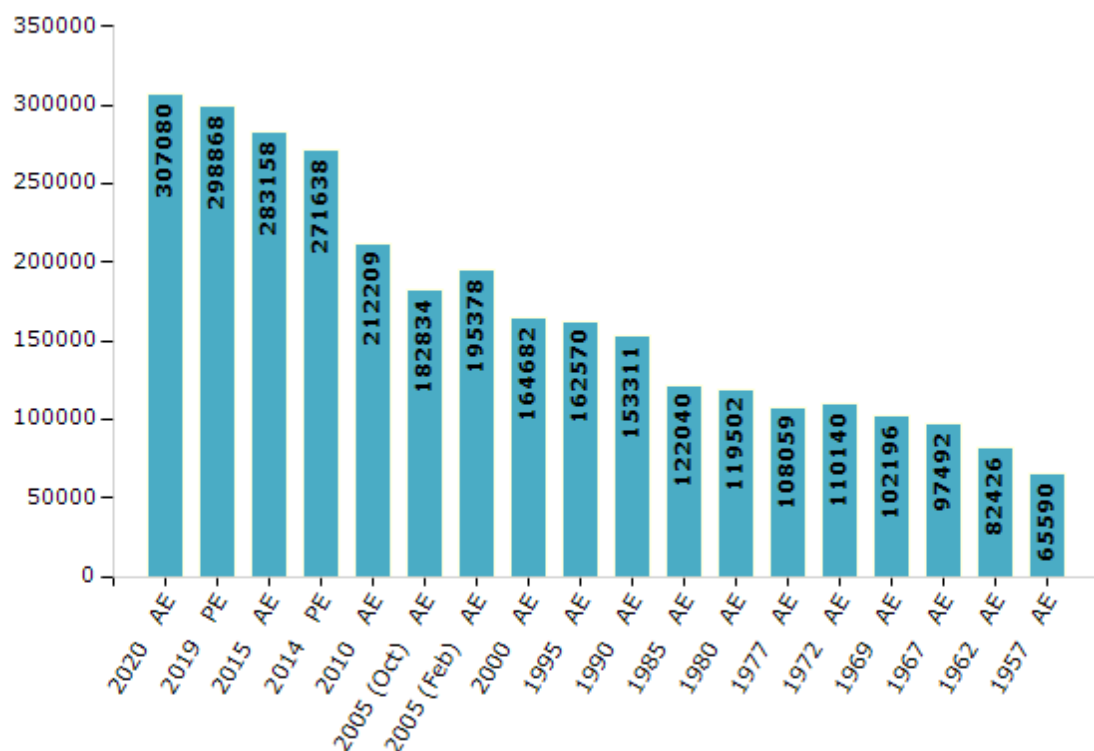


Electoral Features

Electors by Male & Female

Year	Male	Female	Others	Total	Year	Male	Female	Others	Total
2020 AE	163545	143529	6	307080	1995 AE	87960	74610	-	162570
2019 PE	161647	137211	10	298868	1990 AE	92198	61113	-	153311
2015 AE	154745	128402	11	283158	1985 AE	62871	59169	-	122040
2014 PE	148380	123246	12	271638	1980 AE	61718	57784	-	119502
2010 AE	114560	97649	0	212209	1977 AE	55105	52954	-	108059
2009 PE	-	-	-	-	1972 AE	54904	55236	-	110140
2005 (Oct) AE	97376	85458	-	182834	1969 AE	54951	47245	-	102196
2005 (Feb) AE	105785	89593	-	195378	1967 AE	-	-	-	97492
2004 PE	-	-	-	-	1962 AE	-	-	-	82426
2000 AE	87828	76854	-	164682	1957 AE	-	-	-	65590
1999 PE	-	-	-	-	1952 AE	-	-	-	-

Number of Electors



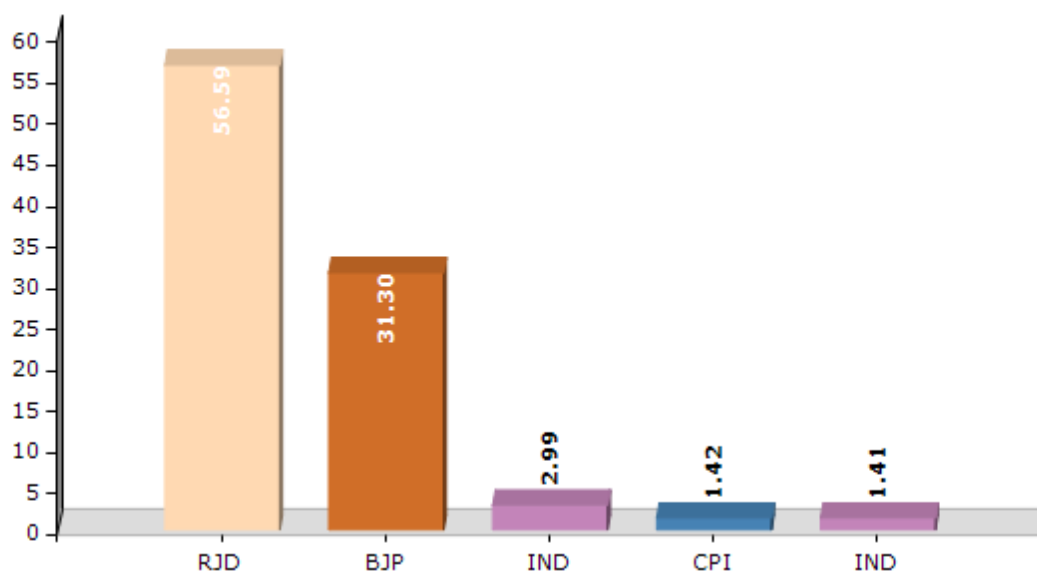
Note : AE : Assembly Election, PE : Assembly Segment of Parliamentary Election

Historical Summary Election Results

Summary Result of Assembly Election - 2015

Candidate Name	Party	Votes	Votes %
Muneshwar Chaudhary	RJD	89249	56.59
Gyanchand Manjhi	BJP	49366	31.3
Sampat Ram Rahi	IND	4723	2.99
Shivji Das	CPI	2246	1.42
Raghunandan Manjhi	IND	2224	1.41
Ramji Chaudhary	IND	1311	0.83
Ajit Kumar Manjhi	IND	940	0.6
Dilip Kumar Ram	JAPL	841	0.53
Pramila Devi	IND	707	0.45
Surendra Kumar Das	BSP	638	0.4
Lakshmi Narayan Manjhi	GJDS	442	0.28
	NOTA	5027	3.19

Votes Percentage of Top Parties - 2015



Polling Station Level Election Results

Number and Name of Polling Stations (PS) (2020)

Number of Polling Stations	Name of Polling Stations	Number of Polling Stations	Name of Polling Stations
1	Prathamik Vidyalay Marahiya	13	Utkramit Madhya Vidyalay Lohadi Daya Bhag
1A	Prathamik Vidyalay Marahiya	14	Utkramit Madhya Vidyalay Lohadi Baya Bgah
2	Utkramit Madhya Vidhyalay, Chhuri Chhapra	15	Utkramit Madhya Vidhyalay, Amar Chhapra
2A	Utkramit Madhya Vidhyalay, Chhuri Chhapra	16	Madhya Vidhyalay, Basadhi Daya Bhag
3	Utkramit Madhya Vidhyalay, Batani	17	Madhya Vidhyalay, Basadhi Baya Bhag
3A	Utkramit Madhya Vidhyalay, Batani	18	Kanya Utkramik Madhya Vidyalay Nevaji Tola ,Uttari Bhag
4	Prathamik Vidyalay Bangra	18A	Kanya Utkramik Madhya Vidyalay Nevaji Tola ,Uttari Bhag
4A	Prathamik Vidyalay Bangra	19	Kanya Utkramik Madhya Vidyalay Nevaji Tola ,Madhy Bhag
5	Madhya Vidyalay Badalutola, Uttari Bhag	19A	Kanya Utkramik Madhya Vidyalay Nevaji Tola ,Madhy Bhag
5A	Madhya Vidyalay Badalutola, Uttari Bhag	20	Kanya Utkramik Madhay Vidyalay Nevaji Tola , Kamra No1
6	Madhya Vidyalay Badalutola, Madhy Bhag	20A	Kanya Utkramik Madhay Vidyalay Nevaji Tola , Kamra No1
6A	Madhya Vidyalay Badalutola, Madhy Bhag	21	Gurukul Sanskrit Uchch Vidhyalay, Mehiyan Baya Bhag
7	Madhya Vidyalay Badalu Tola Dakshin Bhag	22	Gurukul Sanskrit Uchch Vidhyalay, Mehiyan Daya Bhag
7A	Madhya Vidyalay Badalu Tola Dakshin Bhag	23	Utkramik Madhay Vidyalay Mala Purwi
8	Utkaramit Madhya Vidyalay Dumariya Pashchim Bhag	23A	Utkramik Madhay Vidyalay Mala Purwi
8A	Utkaramit Madhya Vidyalay Dumariya Pashchim Bhag	24	Utkramik Madhay Vidyalay Mala Sherpur
9	Utkramit Madhya Vidhyalay , Dumariya Purvi Bhag	25	Utkramit Madhya Vidyalay Gheghata, Pashchim Bhag
10	Samudayik Bhavan Dakshin Tola Dumariya	25A	Utkramit Madhya Vidyalay Gheghata, Pashchim Bhag
11	Utkaramit Madhya Vidyalay Lohara Purvi Bhag	26	Utkramit Madhya Vidhyalay Gheghata, Purab Bhag
11A	Utkaramit Madhya Vidyalay Lohara Purvi Bhag	26A	Utkramit Madhya Vidhyalay Gheghata, Purab Bhag
12	Utkaramit Madhya Vidyalay Lohara Pashchimi Bhag	27	Utkramit Madhya Vidhyalay Gheghata, Daksin Bhag

Contd....

Polling Station Level Election Results

Polling Station-wise Votes Secured by Overall Top Five Parties in Garkha Assembly in Assembly Election (AE) under Saran Parliamentary Constituency in Bihar (2020)

Number of Polling Station	Winner - Surendra Ram (RJD)	Runner-up - Gyanchand Manjhi (BJP)	3rd - Muneshwar Choudhary (JAPL)	4th - Bigan Manjhi (IND)	5th - Shiv Prasad Manjhi (IND)	NOTA	Other	Total Votes Secured
23A	115	249	3	13	6	11	6	403
24	183	181	2	28	5	12	15	426
25	90	280	0	0	2	4	27	403
25A	65	208	0	2	3	13	86	377
26	285	66	1	2	1	3	6	364
26A	179	135	4	3	1	6	13	341
27	100	287	1	6	4	10	16	424
28	202	283	13	9	2	13	13	535
29	173	230	1	6	3	11	28	452
30	184	139	7	3	2	6	83	424
30A	197	128	1	4	2	2	36	370
31	180	338	9	6	7	12	40	592
32	121	212	4	3	5	7	11	363
32A	345	46	6	13	2	14	14	440
33	40	278	3	1	0	6	3	331
33A	163	128	16	2	0	7	24	340
34	204	132	4	3	1	6	11	361
34A	204	162	5	5	0	15	14	405
35	157	222	6	6	1	6	9	407
36	27	404	7	1	1	5	8	453
37	122	232	2	6	1	12	16	391
38	65	203	1	1	2	4	2	278
38A	53	283	0	2	2	5	6	351
39	210	110	1	13	3	8	9	354
40	122	157	2	2	1	7	9	300
40A	79	197	0	9	3	8	9	305
41	318	38	6	20	2	9	14	407
41A	150	144	3	4	1	6	16	324
42	280	177	3	9	1	17	26	513
43	15	313	0	0	3	5	4	340
44	301	198	2	5	12	1	18	537
45	348	11	0	2	0	1	5	367
45A	322	20	2	7	1	3	6	361
46	43	243	1	4	3	6	6	306
46A	64	189	1	1	3	3	4	265

Contd....

Polling Station Level Election Results

Winner, Runner-up and 3rd Party Position & Winning Margin According to Polling Stations in Garkha Assembly in Assembly Election (AE) under Saran Parliamentary Constituency in Bihar (2020)

Polling Station Number	Winner Party	Winner Votes (%)	Runner-up Party	Runner-up Votes (%)	Winning Margin Votes (%)	Third Party	Third Party Votes (%)	Other Votes (%)
47	RJD	244 (72.4)	BJP	63 (18.69)	181 (53.71)	IND (BM)	10 (2.97)	20 (5.93)
47A	RJD	246 (62.76)	BJP	107 (27.3)	139 (35.46)	BSP	6 (1.53)	33 (8.42)
48	BJP	246 (55.78)	RJD	182 (41.27)	64 (14.51)	IND (BM)	4 (0.91)	9 (2.04)
49	RJD	485 (87.23)	BJP	25 (4.5)	460 (82.73)	IND (BM)	13 (2.34)	33 (5.94)
50	BJP	169 (51.68)	RJD	118 (36.09)	51 (15.59)	IND (SPM)	13 (3.98)	27 (8.26)
50A	RJD	170 (46.45)	BJP	163 (44.54)	7 (1.91)	BSP	7 (1.91)	26 (7.1)
51	RJD	261 (59.59)	BJP	148 (33.79)	113 (25.8)	IND (BM)	6 (1.37)	23 (5.25)
51A	RJD	386 (83.73)	BJP	56 (12.15)	330 (71.58)	IND (BM)	4 (0.87)	15 (3.25)
52	RJD	407 (69.22)	BJP	114 (19.39)	293 (49.83)	IND (BM)	16 (2.72)	51 (8.67)
53	BJP	182 (51.41)	RJD	137 (38.7)	45 (12.71)	IND (SPM)	7 (1.98)	28 (7.91)
54	BJP	207 (51.11)	RJD	145 (35.8)	62 (15.31)	IND (SPM)	14 (3.46)	39 (9.63)
55	BJP	274 (77.62)	RJD	35 (9.92)	239 (67.7)	JAPL	29 (8.22)	15 (4.25)
55A	BJP	217 (59.62)	RJD	101 (27.75)	116 (31.87)	JAPL	18 (4.95)	28 (7.69)
56	RJD	213 (53.25)	BJP	147 (36.75)	66 (16.5)	IND (BM)	9 (2.25)	31 (7.75)
56A	BJP	222 (50.34)	RJD	183 (41.5)	39 (8.84)	JAPL	9 (2.04)	27 (6.12)
57	RJD	234 (53.55)	BJP	115 (26.32)	119 (27.23)	JAPL	52 (11.9)	36 (8.24)
57A	RJD	137 (30.44)	IND (SPM)	106 (23.56)	31 (6.88)	BJP	100 (22.22)	107 (23.78)
58	RJD	256 (59.12)	BJP	118 (27.25)	138 (31.87)	IND (BM)	16 (3.7)	43 (9.93)
59	BJP	260 (82.28)	RJD	38 (12.03)	222 (70.25)	IND (PK)	3 (0.95)	15 (4.75)
59A	BJP	213 (66.15)	RJD	100 (31.06)	113 (35.09)	BSP	2 (0.62)	7 (2.17)
60	RJD	382 (84.14)	BJP	35 (7.71)	347 (76.43)	BSP	15 (3.3)	22 (4.85)
60A	RJD	312 (66.95)	BJP	94 (20.17)	218 (46.78)	BSP	22 (4.72)	38 (8.15)
61	RJD	255 (82.26)	BJP	45 (14.52)	210 (67.74)	PPID	5 (1.61)	5 (1.61)
61A	RJD	254 (70.95)	BJP	90 (25.14)	164 (45.81)	BSP	5 (1.4)	9 (2.51)
62	RJD	264 (56.41)	BJP	97 (20.73)	167 (35.68)	IND (SPM)	63 (13.46)	44 (9.4)
63	RJD	181 (58.39)	BJP	102 (32.9)	79 (25.49)	JAPL	7 (2.26)	20 (6.45)
64	RJD	194 (64.03)	BJP	90 (29.7)	104 (34.33)	JAPL	4 (1.32)	15 (4.95)
64A	RJD	214 (58.31)	BJP	134 (36.51)	80 (21.8)	IND (BM)	3 (0.82)	16 (4.36)
65	RJD	388 (96.04)	BJP	6 (1.49)	382 (94.55)	BSP	4 (0.99)	6 (1.49)
65A	RJD	378 (91.53)	BJP	25 (6.05)	353 (85.48)	IND (BM)	5 (1.21)	5 (1.21)
66	RJD	186 (54.71)	BJP	130 (38.24)	56 (16.47)	IND (BM)	4 (1.18)	20 (5.88)
66A	BJP	213 (64.74)	RJD	96 (29.18)	117 (35.56)	IND (PK)	6 (1.82)	14 (4.26)
67	RJD	196 (53.26)	BJP	158 (42.93)	38 (10.33)	IND (BM)	3 (0.82)	11 (2.99)
67A	RJD	240 (57.69)	BJP	146 (35.1)	94 (22.59)	JAPL	6 (1.44)	24 (5.77)
68	BJP	194 (49.49)	RJD	183 (46.68)	11 (2.81)	IND (BM)	3 (0.77)	12 (3.06)

Contd....

Socio-Economic Amenities - Rural

Access to Education Facilities

Particulars	Number of Villages (% of Population)				
	Available	Not Available	If Not Available (Distance of Nearest Facility)		
			A	B	C
Govt. Primary School	145 (97)	18 (3)	17 (3)	0 (0)	0 (0)
Private Primary School	55 (34)	108 (66)	0 (0)	0 (0)	0 (0)
Govt. Middle School	91 (73)	72 (27)	62 (21)	7 (3)	0 (0)
Private Middle School	18 (15)	145 (85)	0 (0)	0 (0)	0 (0)
Govt. Secondary School	18 (20)	145 (80)	60 (32)	52 (24)	24 (16)
Private Secondary School	4 (4)	159 (96)	5 (3)	2 (2)	0 (0)
Govt. Senior Secondary School	10 (8)	153 (92)	35 (20)	51 (34)	55 (31)
Private Senior Secondary School	3 (1)	160 (99)	6 (4)	1 (0)	3 (1)
Govt. Arts and Science Degree College	5 (5)	158 (95)	6 (3)	64 (39)	69 (41)
Private Arts and Science Degree College	2 (1)	161 (99)	8 (4)	7 (4)	2 (2)
Govt. Engineering College	0 (0)	163 (100)	0 (0)	0 (0)	0 (0)
Private Engineering College	0 (0)	163 (100)	0 (0)	0 (0)	163 (100)
Govt. Medicine College	0 (0)	163 (100)	0 (0)	0 (0)	163 (100)
Private Medicine College	0 (0)	163 (100)	0 (0)	0 (0)	0 (0)
Govt. Management Institute	0 (0)	163 (100)	0 (0)	0 (0)	163 (100)
Private Management Institute	0 (0)	163 (100)	0 (0)	0 (0)	0 (0)
Govt. Polytechnic	0 (0)	163 (100)	1 (0)	20 (9)	142 (90)
Private Polytechnic	0 (0)	163 (100)	0 (0)	0 (0)	0 (0)
Govt. Vocational Training School/ITI	0 (0)	163 (100)	0 (0)	34 (22)	73 (51)
Private Vocational Training School/ITI	0 (0)	163 (100)	0 (0)	40 (19)	16 (8)
Govt. Non Formal Training Centre	0 (0)	163 (100)	5 (3)	54 (29)	99 (63)
Private Non Formal Training Centre	0 (0)	163 (100)	0 (0)	2 (2)	3 (2)
Govt. School For Disabled	0 (0)	163 (100)	0 (0)	0 (0)	163 (100)
Private School For Disabled	0 (0)	163 (100)	0 (0)	0 (0)	0 (0)
Government Others	2 (3)	161 (97)	3 (2)	5 (4)	14 (11)
Private Others	0 (0)	163 (100)	0 (0)	0 (0)	0 (0)

Note : Distance A : Less than 5 km; B : Between 5-10 km; C : 10+ km.; Source : Data Analysis is based on 2011 Census.

DISCLAIMER

The Terms of Use and Disclaimer of Datanet India Private Limited (hereinafter referred to as "Datanet") for use of this analysis report of **Garkha Assembly Constituency (Garkha Vidhan Sabha)** :-

1. **Assembly Factbook™** is a Registered Trade Mark owned by Datanet.
2. All the maps are sketched and graphical representation only and have not been drawn to the scale and also not to represent the actual geographical area or boundary of the unit.
3. The data for the aforesaid analysis is based on authentic sources and has been culled from the various publications of Census, CSO and NSSO for district and block level data, various central and state government departments, Central & State Elections Commissions and the concerned Returning Officers' releases, Electoral Rolls, Election results and allied publications, internal assessment, surveys, estimates and analysis. Therefore, certain adjustment of data at micro level may have been done to arrive closer to the macro data.
4. Data have been provided on an "As Is" and "As AVAILABLE" basis
5. The colours shown in the maps or diagram and charts of a particular party, alliance or AC are indicative and do not represent them.
6. This publication which includes maps, sheets, graphs and data would be the property under copyright of Datanet only. The user may use these for its internal study, analysis and research purposes. It's public display, re-selling or any commercial uses by the user are not allowed.
7. Datanet has taken due care and caution in compilation and processing of data and allied information, but does not guarantee the accuracy, adequacy or completeness of any information/analysis and will be not responsible for any errors or omissions or for the results obtained from the use of such information/analysis.
8. All the contents for the publication have been culled from various authentic sources and Datanet reasonably believes such sources to be reliable, but does not make any representations, express or implied as to the accuracy or fitness of use of such information. The information or contents of the information/analysis do not constitute advice and should not be relied upon in making (or refraining from making) any decision. Any reliance placed upon the information provided by Datanet is the sole responsibility and strictly at the user's risk.
9. In no event will Datanet be liable for any damages (including, without limitation, damages for loss of business projects, or loss of profits) arising in contract, tort or otherwise from the use of or inability to use any of its contents, or from any action taken (or refrained from being taken) as a result of using the analysis or any of its contents. Datanet its directors, owners, editors, officials, employees, distributor and agents or any associate will not be liable for any errors in the information contained or any consequences arising from the use of the contents of the provided information/analysis.
10. If any provision of these terms and conditions is held invalid or illegal or unenforceable for any reason by any court of competent jurisdiction, such provision shall be severed and the remainder of provisions of the terms and conditions shall continue in full force and effect as if the Term of Use had been executed with the invalid, illegal or unenforceable provision eliminated.
11. If there are any discrepancies in the information provided, please bring it to attention of Datanet for suitable rectification measures.

Buy Online This Complete Book At
Datanet India eBooks Store

www.indiastatpublications.com

or go directly at

[http://www.indiastatpublications.com/
Assembly_factbook/Bihar/Saran/ Garkha](http://www.indiastatpublications.com/Assembly_factbook/Bihar/Saran/Garkha)



i indiastat**elections**

ISBN : 978-93-5313-080-0

