



Bihar

Assembly Factbook™

Chapra Assembly Constituency

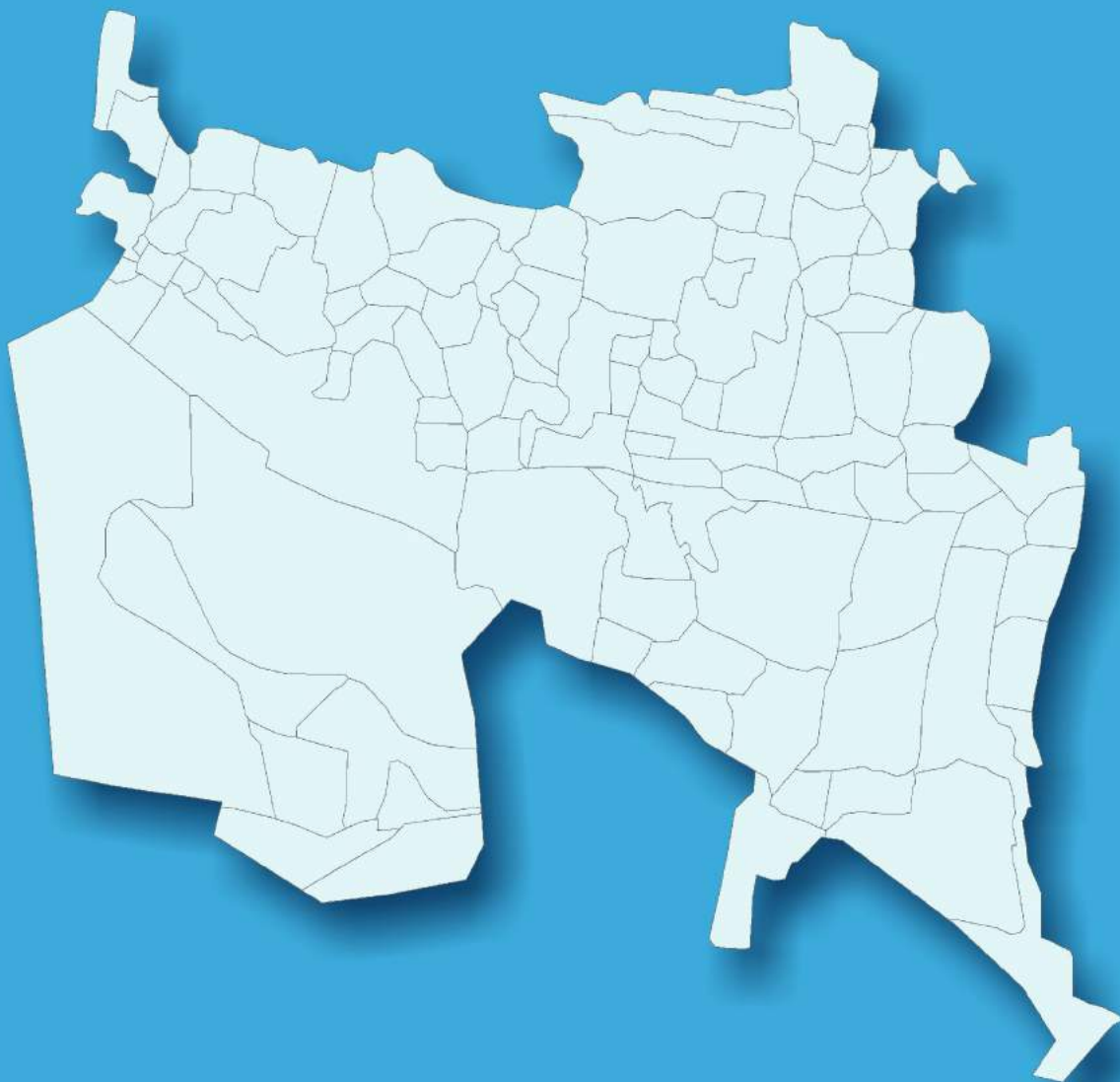


Key Electoral Data of Chapra
Assembly Constituency (Vidhan Sabha)

Bihar

Assembly Factbook™

Chapra Assembly Constituency



Chapra Vidhan Sabha

Editor & Director

Dr. R.K. Thukral

Research Editor

Dr. Shafeeq Rahman

Compiled, Researched and Published by Datanet India Pvt. Ltd.

D-100, 1st Floor,

Okhla Industrial Area, Phase-I,
New Delhi- 110020.

Ph.: 91-11- 43580781-84

Email : support@indiastatpublications.com

Website : www.indiastatelections.com

Online Book Store :

www.indiastatpublications.com

Report No. : AFB/BR-118-0123

ISBN : 978-93-5313-066-4

First Edition : January, 2018

Sixth Updated Edition : January, 2023

Price : Rs. 11500/-

US\$ 310

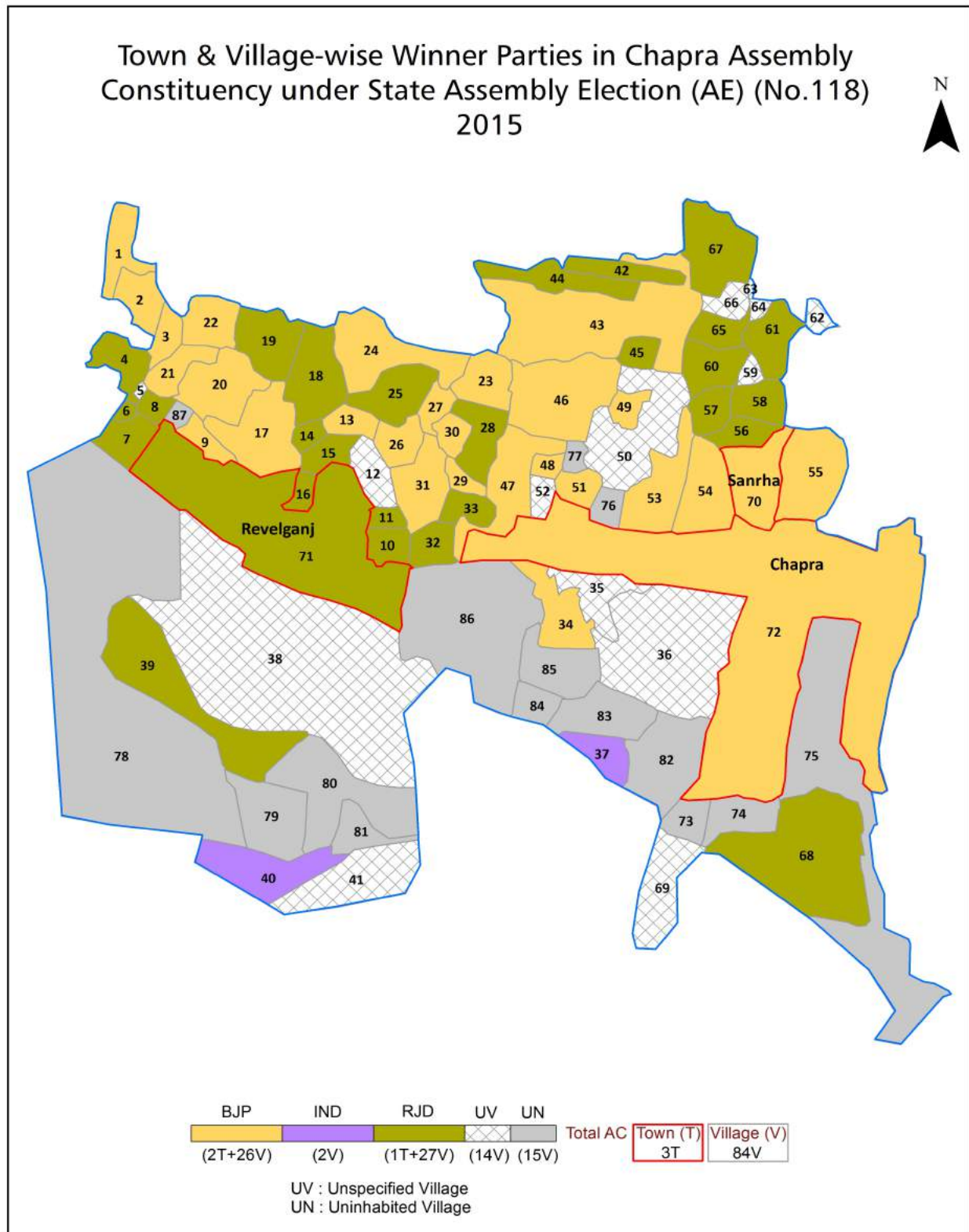
© Datanet India Pvt. Ltd.

All rights reserved. No part of this book may be reproduced, stored in a retrieval system or transmitted in any form or by any means, mechanical photocopying, photographing, scanning, recording or otherwise without the prior written permission of the publisher. Please refer to Disclaimer at page no. 263 for the use of this publication.

Printed in India

No.	Particulars	Page No.
	Introduction	
1	Assembly Constituency - (Vidhan Sabha) at a Glance Features of Assembly as per Delimitation Commission of India (2008)	1-2
	Location and Political Maps	
2	Location Map Boundaries of Assembly Constituency - (Vidhan Sabha) in District Boundaries of Assembly Constituency under Parliamentary Constituency - (Lok Sabha) Town & Village-wise Winner Parties- 2020, 2019, 2015, 2014, 2010 and 2009	3-11
	Administrative Setup (2011)	
3	District Sub-district Towns Villages Inhabited Villages Uninhabited Villages Village Panchayat Intermediate Panchayat	12-17
	Demographics (2011)	
4	Population Households Rural/Urban Population Towns and Villages by Population Size Sex Ratio (Total & 0-6 Years) Religious Population Social Population Literacy Rate	18-19
	Electoral Features	
5	Important Dates of Last Elections Held Electors by Gender Service Electors Voters Voters Turnout Polling Stations & Average Number of Electors per Polling Station Electors by Age Group Present Elected Representatives	20-25
	Historical Summary Election Results	
6	Vote Share of Major Parties Winning Margin (Number & Percentage) Polarity of Parties Summary Result of Assembly Segment of Parliamentary Elections 2019, 2014, 2009, 2004 and 1999 Summary Result of Assembly Elections 2020, 2015, 2010, 2005 (Oct), 2005 (Feb), 2000, 1995, 1990, 1985, 1980, 1977, 1972, 1969, 1967, 1962 and 1957	26-50
	Polling Station Level Election Results	
7	Name and Number of Polling Station 2020, 2019, 2015, 2014, 2010 and 2009 Polling Station-wise Electors, Voters & Voters Turnout 2020, 2019, 2015, 2014, 2010 and 2009 Polling Station wise Elections Results 2020, 2019, 2015, 2014, 2010 and 2009	51-242
	Share of Assembly Constituency	
8	Share of Assembly Constituency - (Vidhan Sabha) in State, District and Parliamentary Constituency - (Lok Sabha)	243
	Socio-Economic Amenities (2011)	
9	Access to Administrative Units Agricultural, Manufacturing and Industrial Commodities Demographic Indicators Education Health & Manpower Drinking Water Supply Sanitation Entertainment and Recreations Infrastructure Power Food Allocation Distribution and Marketing of Agriculture Commodities Infrastructure Transport and Road Infrastructure Communication Banking and Financial Services Land Use Irrigation Source	245-259
10	Abbreviation & Sources	260-262
11	Disclaimer	263

Location & Political Map



Administrative Setup

List of Village Panchayat & Intermediate Panchayat (Block) Name - 2011

Village Name	Village Panchayat Name	Intermediate Panchayat Name
Auli	Mukrera	Revelganj
Balgarha	Lohri	Chapra
Bangra Khurd	Mohabbat Parsa	Revelganj
Barhampur	Karinga	Chapra
Barhara Mahazi	Barhara Mahazi	Chapra
Bazidpur	Naini	Chapra
Bhadpa	Mohabbat Parsa	Revelganj
Bichli Badhar	Tenua	Chapra
Biram Parsa	Mohabbat Parsa	Revelganj
Chakia	Kachnar	Revelganj
Chan Chaura	Mauna	Chapra
Dahiawan	Sandha	Chapra
Dakhinwari Chakki	Dakhinwari Chakki	Revelganj
Deuria	Tekniwas	Revelganj
Dhanpat Chhapra	Tenua	Chapra
Dhelahari Buzurg	Khairwar	Revelganj
Hasanpurwa	Mauna	Chapra
Inai	Inai	Revelganj
Jakhua	Tekniwas	Revelganj
Jalalpur	Mukrera	Revelganj
Jamuna	Mauna	Chapra
Jan Tola	Dilia Rahimpur	Revelganj
Jatua	Phakuli	Chapra
Jazira No.36(Unsurved)	Shitab Diara	Revelganj
Jigna	Kachnar	Revelganj
Kachnar	Kachnar	Revelganj
Karinga	Karinga	Chapra
Khairwar	Khairwar	Revelganj
Langri Dhelahari	Mohabbat Parsa	Revelganj

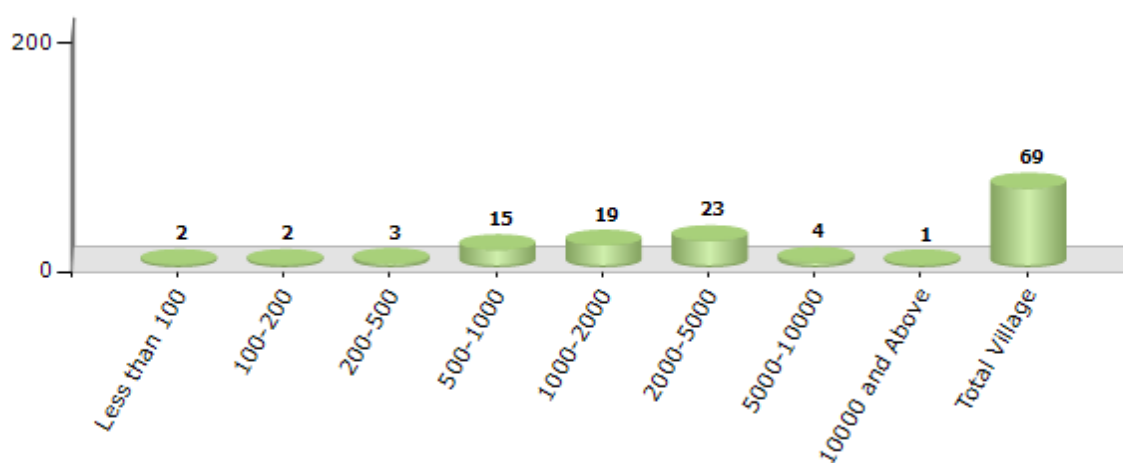
Contd....

Demographics

Number of Villages by Population Size - 2011

Less than 100	100-200	200-500	500-1000	1000-2000	2000-5000	5000-10000	10000 and Above	Total Village
2	2	3	15	19	23	4	1	69

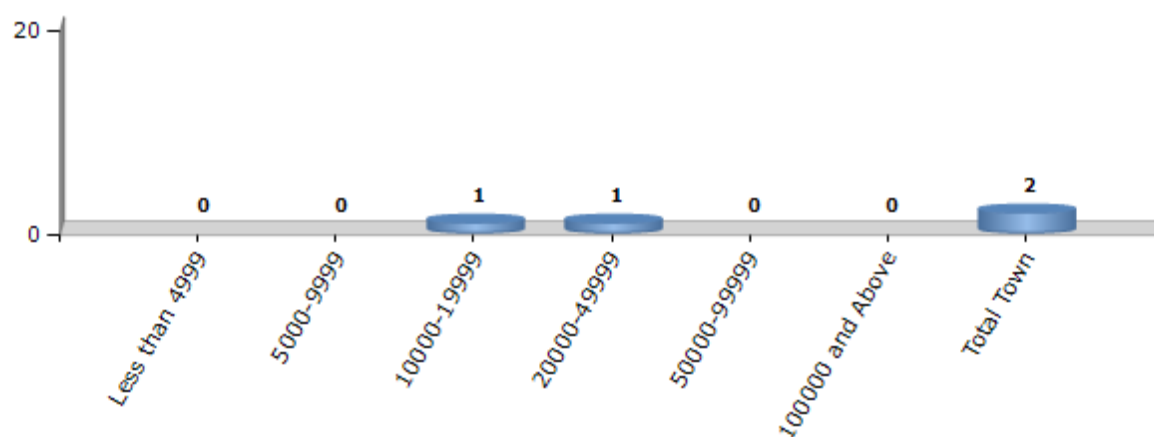
Number of Villages by Population Size - 2011



Number of Towns by Population Size - 2011

Less than 4999	5000-9999	10000-19999	20000-49999	50000-99999	100000 and Above	Total Town
0	0	1	1	0	0	2

Number of Towns by Population Size - 2011

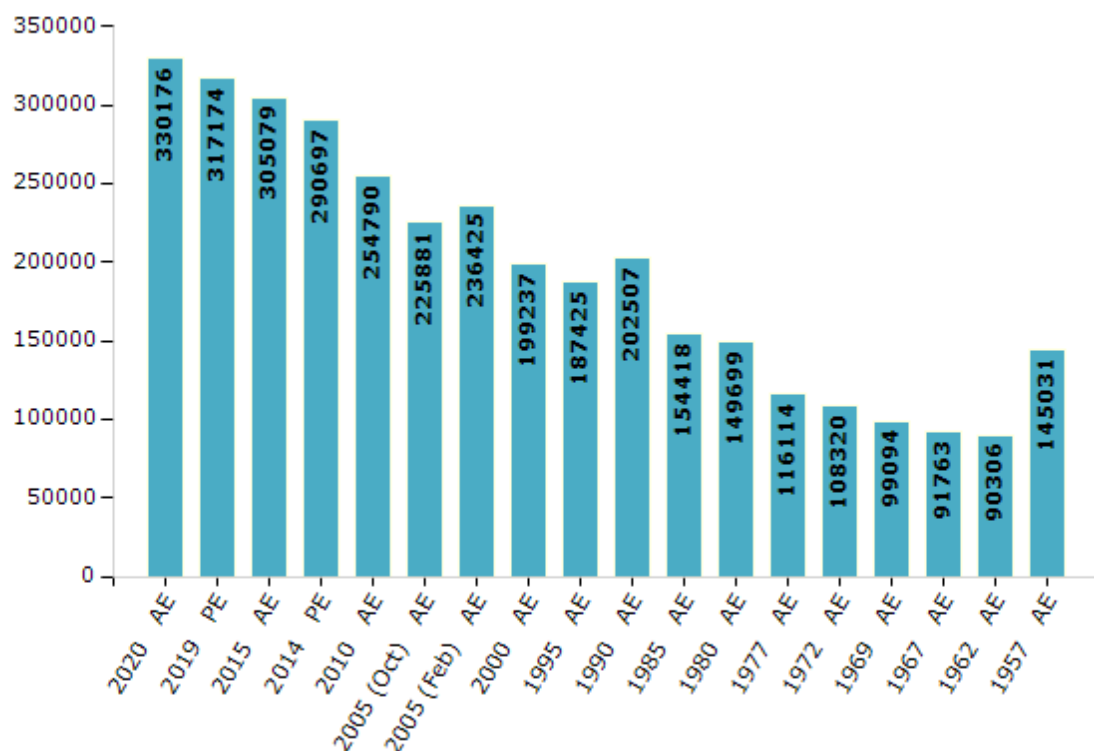


Electoral Features

Electors by Male & Female

Year	Male	Female	Others	Total	Year	Male	Female	Others	Total
2020 AE	174783	155389	4	330176	1995 AE	100470	86955	-	187425
2019 PE	171713	145459	2	317174	1990 AE	121678	80829	-	202507
2015 AE	166739	138336	4	305079	1985 AE	78920	75498	-	154418
2014 PE	159600	131095	2	290697	1980 AE	83941	65758	-	149699
2010 AE	141978	112812	0	254790	1977 AE	61071	55043	-	116114
2009 PE	-	-	-	-	1972 AE	53212	55108	-	108320
2005 (Oct) AE	123800	102081	-	225881	1969 AE	53869	45225	-	99094
2005 (Feb) AE	129460	106965	-	236425	1967 AE	-	-	-	91763
2004 PE	-	-	-	-	1962 AE	-	-	-	90306
2000 AE	111392	87845	-	199237	1957 AE	-	-	-	145031
1999 PE	-	-	-	-	1952 AE	-	-	-	-

Number of Electors



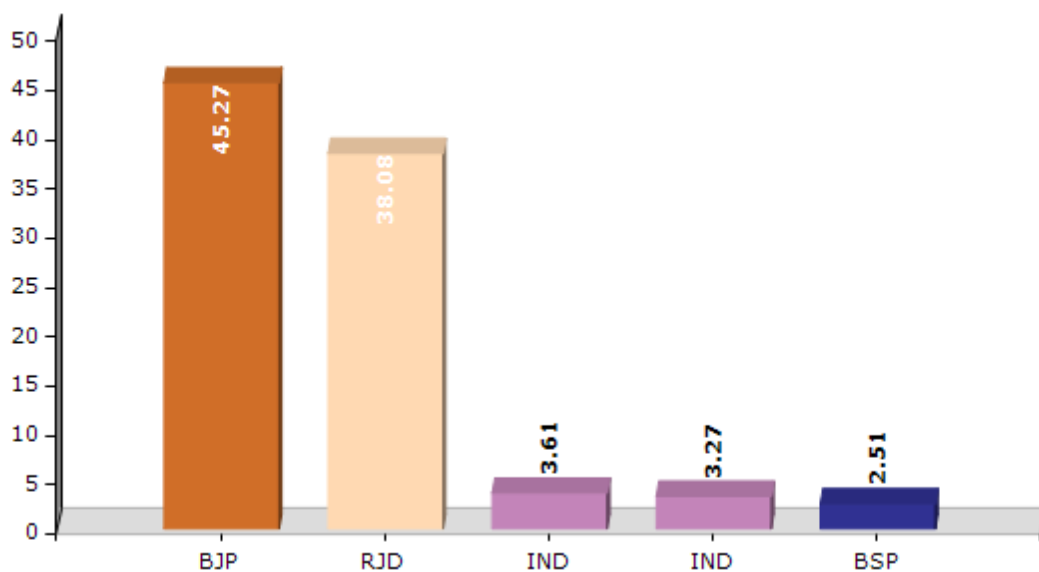
Note : AE : Assembly Election, PE : Assembly Segment of Parliamentary Election

Historical Summary Election Results

Summary Result of Assembly Election - 2015

Candidate Name	Party	Votes	Votes %
Dr. C.N. Gupta	BJP	71646	45.27
Randhir Kumar Singh	RJD	60267	38.08
Udit Rai	IND	5707	3.61
Kanhaiya Singh	IND	5176	3.27
Subhash Rai	BSP	3969	2.51
Santosh Kumar Mishra	IND	2837	1.79
Vinod Kumar Tiwary	IND	1092	0.69
Rajnarayan Gupta	AAHPty	772	0.49
Kaushal Kishor Singh	IND	659	0.42
Lalan Prasad	IND	621	0.39
Ramjee Singh	IND	572	0.36
Ram Nath Rai	IND	558	0.35
Parmeshwar Kumar	IND	504	0.32
Manauar Hussain	BMF	379	0.24
	NOTA	3488	2.2

Votes Percentage of Top Parties - 2015



Polling Station Level Election Results

Number and Name of Polling Stations (PS) (2020)

Number of Polling Stations	Name of Polling Stations	Number of Polling Stations	Name of Polling Stations
1	Utkramit Madhya Viidyalay Semariya Khurd, Pashchim Bhag	18A	Utkramit Madhya Vidhyalay Mohabbta Parsa Pashchim Bhawan
1A	Utkramit Madhya Viidyalay Semariya Khurd, Pashchim Bhag	19	Prathamik Vidhyalay Repura
2	Utkramit Madhyavidhalay Simariya Khurd Purwi Bhag	20	Utkramit Madhya Vidhyalay Navada
2A	Utkramit Madhyavidhalay Simariya Khurd Purwi Bhag	21	Rajakiya Buniyadi Vidhyalay Mohammadapur
3	Utkramit Kanya Madhya Vidhyalay Mainpura Uttar Bhag	22	Utkramit Madhya Vidhyalay Jigana Tivari Tola
4	Utkramit Kanya Madhya Vidhyalay Mainpura Dakshin Bhag	22A	Utkramit Madhya Vidhyalay Jigana Tivari Tola
5	Prathamik Vidhyalay, Dhelahari Bujurg	23	Prathamik Vidhyalay Saraindha
6	Prathamik Vidhyalay, Langari Dhelahari	24	Utkramit Madhya Vidhyalay Jigana Kanya
7	Prathamik Vidhyalay, Viram Parasa	24A	Utkramit Madhya Vidhyalay Jigana Kanya
8	Utkramit Madhya Vidhyalay Khairvar Uttar Bhag	25	Madhya Vidhyalay Kachanar Purwi Bhag
9	Utkramit Madhya Vidhyalay Khairvar Dakshin Bhag	25A	Madhya Vidhyalay Kachanar Purwi Bhag
9A	Utkramit Madhya Vidhyalay Khairvar Dakshin Bhag	26	Madhya Vidhyalay Kachanar Pashchim Bhag
10	Prathamik Vidhyalay, Bangra Khurd Uttari Bhag	26A	Madhya Vidhyalay Kachanar Pashchim Bhag
11	Prathamik Vidhyalay, Bangra Khurd Dakshin Bhag	27	Utkramit Madhya Vidhyalay Shekhpora
12	Utkramik Madhya Vidhyalay Sirisiya	27A	Utkramit Madhya Vidhyalay Shekhpora
13	Sirisiya Madarasa Asharafiya Rampur	28	Sri Vishanudev Tiwari Madhya Vidhyalay Tekanivas Pashchim Bhag
14	Utkramik Madhya Vidhyalay Raghobpur	28A	Sri Vishanudev Tiwari Madhya Vidhyalay Tekanivas Pashchim Bhag
15	Utkramit Madhya Vidhalay Bhadpa Bujurg Naya Bhavan Purvi Bhag	29	Sri Vishundev Tiwari Madhya Vidhyalay Tekanivas Purwi Bhag
16	Utkramit Madhya Vidhalay Bhadpa Bujurg Naya Bhavan Paschim Bhag	29A	Sri Vishundev Tiwari Madhya Vidhyalay Tekanivas Purwi Bhag
17	Utkramit Madhya Vidhalay Mohabbat Parsa Purab Bhag	30	Sri Vishanudev Tiwari Madhya Vidhyalay Tekanivas Madhya Bhag
18	Utkramit Madhya Vidhyalay Mohabbta Parsa Pashchim Bhawan	30A	Sri Vishanudev Tiwari Madhya Vidhyalay Tekanivas Madhya Bhag

Contd....

Polling Station Level Election Results

Polling Station-wise Votes Secured by Overall Top Five Parties in Chapra Assembly in Assembly Election (AE) under Saran Parliamentary Constituency in Bihar (2020)

Number of Polling Station	Winner - Dr. C. N. Gupta (BJP)	Runner-up - Randhir Kumar Singh (RJD)	3rd - Sunil Kumar (IND)	4th - Sanjeev Kumar Singh (IND)	5th - Subhash Ray (IND)	NOTA	Other	Total Votes Secured
27A	271	51	20	2	22	1	37	404
28	180	66	3	3	4	2	9	267
28A	135	66	12	5	4	3	15	240
29	79	136	60	4	9	2	31	321
29A	70	182	28	10	10	2	9	311
30	55	229	5	0	1	3	3	296
30A	135	148	22	7	5	2	15	334
31	135	105	8	2	2	0	12	264
31A	156	75	14	7	4	3	6	265
32	189	40	36	1	7	1	8	282
32A	176	106	39	7	10	6	31	375
33	193	107	8	3	6	5	16	338
33A	182	108	7	3	3	7	12	322
34	249	30	1	5	3	4	12	304
34A	113	137	39	16	11	10	24	350
35	77	170	5	11	4	2	14	283
35A	128	110	2	4	8	11	10	273
36	82	121	3	15	5	3	15	244
36A	109	153	3	5	6	2	8	286
37	96	182	4	5	2	10	10	309
37A	109	225	0	2	2	3	3	344
38	217	99	6	7	5	2	9	345
38A	186	115	2	2	3	1	10	319
39	121	182	0	10	1	0	5	319
40	200	122	2	4	3	10	9	350
40A	230	68	11	3	9	2	26	349
41	262	258	7	6	13	8	20	574
42	106	327	48	16	2	5	13	517
43	181	183	6	14	8	4	37	433
43A	90	294	2	12	6	6	21	431
44	9	293	3	6	2	0	19	332
44A	20	257	2	3	4	1	13	300
45	60	490	12	28	7	3	28	628
46	109	208	23	8	9	1	13	371
47	140	169	5	11	6	11	37	379

Contd....

Polling Station Level Election Results

Winner, Runner-up and 3rd Party Position & Winning Margin According to Polling Stations in Chapra Assembly in Assembly Election (AE) under Saran Parliamentary Constituency in Bihar (2020)

Polling Station Number	Winner Party	Winner Votes (%)	Runner-up Party	Runner-up Votes (%)	Winning Margin Votes (%)	Third Party	Third Party Votes (%)	Other Votes (%)
48	BJP	166 (48.54)	RJD	150 (43.86)	16 (4.68)	IND (SR)	6 (1.75)	20 (5.85)
49	RJD	146 (48.5)	BJP	133 (44.19)	13 (4.31)	IND (SKS)	5 (1.66)	17 (5.65)
49A	RJD	237 (61.08)	BJP	98 (25.26)	139 (35.82)	IND (SKS)	15 (3.87)	38 (9.79)
50	RJD	193 (60.69)	BJP	110 (34.59)	83 (26.1)	BSP	3 (0.94)	12 (3.77)
50A	BJP	137 (48.41)	RJD	126 (44.52)	11 (3.89)	IND (SKS)	9 (3.18)	11 (3.89)
51	BJP	184 (50.83)	RJD	103 (28.45)	81 (22.38)	IND (SK)	17 (4.7)	58 (16.02)
51A	RJD	163 (45.03)	BJP	153 (42.27)	10 (2.76)	IND (SKS)	14 (3.87)	32 (8.84)
52	RJD	213 (55.91)	BJP	83 (21.78)	130 (34.13)	BSP	35 (9.19)	50 (13.12)
53	BJP	143 (45.98)	RJD	73 (23.47)	70 (22.51)	BSP	59 (18.97)	36 (11.58)
53A	RJD	126 (61.46)	BSP	31 (15.12)	95 (46.34)	BJP	19 (9.27)	29 (14.15)
54	RJD	259 (69.62)	BJP	48 (12.9)	211 (56.72)	IND (SK)	32 (8.6)	33 (8.87)
54A	RJD	304 (76)	BJP	46 (11.5)	258 (64.5)	IND (SKS)	13 (3.25)	37 (9.25)
55	RJD	352 (80.18)	BJP	56 (12.76)	296 (67.42)	IND (SKS)	11 (2.51)	20 (4.56)
55A	RJD	280 (61.4)	BJP	83 (18.2)	197 (43.2)	IND (SKS)	20 (4.39)	73 (16.01)
56	BJP	227 (55.23)	RJD	134 (32.6)	93 (22.63)	IND (SR)	14 (3.41)	36 (8.76)
57	BJP	251 (55.16)	RJD	166 (36.48)	85 (18.68)	IND (SKS)	9 (1.98)	29 (6.37)
58	RJD	328 (57.04)	BJP	137 (23.83)	191 (33.21)	IND (SK)	68 (11.83)	42 (7.3)
59	RJD	531 (80.09)	BJP	56 (8.45)	475 (71.64)	IND (SK)	34 (5.13)	42 (6.33)
60	BJP	102 (49.28)	RJD	95 (45.89)	7 (3.39)	IND (SKS)	4 (1.93)	6 (2.9)
60A	BJP	98 (46.01)	RJD	94 (44.13)	4 (1.88)	IND (SK)	9 (4.23)	12 (5.63)
61	RJD	179 (52.49)	BJP	101 (29.62)	78 (22.87)	IND (SK)	18 (5.28)	43 (12.61)
61A	BJP	134 (47.52)	RJD	110 (39.01)	24 (8.51)	IND (SK)	18 (6.38)	20 (7.09)
62	RJD	241 (46.44)	BJP	174 (33.53)	67 (12.91)	IND (SK)	48 (9.25)	56 (10.79)
63	BJP	250 (49.9)	RJD	179 (35.73)	71 (14.17)	IND (SK)	24 (4.79)	48 (9.58)
64	BJP	378 (67.86)	RJD	90 (16.16)	288 (51.7)	IND (SR)	22 (3.95)	67 (12.03)
65	RJD	218 (44.13)	BJP	209 (42.31)	9 (1.82)	IND (SKS)	13 (2.63)	54 (10.93)
66	BJP	270 (53.78)	RJD	170 (33.86)	100 (19.92)	IND (SKS)	9 (1.79)	53 (10.56)
67	RJD	240 (52.17)	BJP	176 (38.26)	64 (13.91)	IND (SKS)	7 (1.52)	37 (8.04)
68	BJP	224 (43.75)	RJD	212 (41.41)	12 (2.34)	IND (SKS)	20 (3.91)	56 (10.94)
69	BJP	235 (51.76)	RJD	159 (35.02)	76 (16.74)	IND (SKS)	17 (3.74)	43 (9.47)
70	RJD	150 (50.68)	BJP	118 (39.86)	32 (10.82)	IND (SKS)	8 (2.7)	20 (6.76)
70A	BJP	215 (62.68)	RJD	106 (30.9)	109 (31.78)	IND (SK)	4 (1.17)	18 (5.25)
71	BJP	246 (46.5)	RJD	200 (37.81)	46 (8.69)	IND (SKS)	20 (3.78)	63 (11.91)
72	BJP	156 (53.06)	RJD	107 (36.39)	49 (16.67)	IND (SR)	6 (2.04)	25 (8.5)
72A	BJP	163 (44.05)	RJD	159 (42.97)	4 (1.08)	IND (SR)	12 (3.24)	36 (9.73)

Contd....

Socio-Economic Amenities - Rural

Access to Education Facilities

Particulars	Number of Villages (% of Population)				
	Available	Not Available	If Not Available (Distance of Nearest Facility)		
			A	B	C
Govt. Primary School	64 (99)	5 (1)	5 (1)	0 (0)	0 (0)
Private Primary School	35 (66)	34 (34)	0 (0)	0 (0)	0 (0)
Govt. Middle School	30 (57)	39 (43)	23 (20)	9 (9)	0 (0)
Private Middle School	8 (18)	61 (82)	2 (2)	0 (0)	0 (0)
Govt. Secondary School	10 (24)	59 (76)	20 (34)	25 (30)	13 (10)
Private Secondary School	2 (7)	67 (93)	0 (0)	0 (0)	0 (0)
Govt. Senior Secondary School	1 (3)	68 (97)	10 (20)	31 (44)	25 (27)
Private Senior Secondary School	0 (0)	69 (100)	0 (0)	2 (7)	0 (0)
Govt. Arts and Science Degree College	0 (0)	69 (100)	9 (19)	21 (29)	36 (44)
Private Arts and Science Degree College	1 (3)	68 (97)	0 (0)	2 (7)	0 (0)
Govt. Engineering College	0 (0)	69 (100)	0 (0)	0 (0)	0 (0)
Private Engineering College	0 (0)	69 (100)	0 (0)	0 (0)	69 (100)
Govt. Medicine College	0 (0)	69 (100)	0 (0)	0 (0)	69 (100)
Private Medicine College	0 (0)	69 (100)	0 (0)	0 (0)	0 (0)
Govt. Management Institute	0 (0)	69 (100)	0 (0)	0 (0)	69 (100)
Private Management Institute	0 (0)	69 (100)	0 (0)	0 (0)	0 (0)
Govt. Polytechnic	0 (0)	69 (100)	0 (0)	51 (64)	18 (36)
Private Polytechnic	0 (0)	69 (100)	0 (0)	0 (0)	0 (0)
Govt. Vocational Training School/ITI	0 (0)	69 (100)	0 (0)	17 (24)	12 (23)
Private Vocational Training School/ITI	0 (0)	69 (100)	0 (0)	37 (45)	3 (8)
Govt. Non Formal Training Centre	1 (0)	68 (100)	2 (4)	43 (55)	21 (34)
Private Non Formal Training Centre	0 (0)	69 (100)	0 (0)	0 (0)	2 (7)
Govt. School For Disabled	0 (0)	69 (100)	0 (0)	0 (0)	69 (100)
Private School For Disabled	0 (0)	69 (100)	0 (0)	0 (0)	0 (0)
Government Others	0 (0)	69 (100)	5 (12)	12 (16)	0 (0)
Private Others	0 (0)	69 (100)	0 (0)	2 (2)	0 (0)

Note : Distance A : Less than 5 km; B : Between 5-10 km; C : 10+ km.; Source : Data Analysis is based on 2011 Census.

DISCLAIMER

The Terms of Use and Disclaimer of Datanet India Private Limited (hereinafter referred to as "Datanet") for use of this analysis report of **Chapra Assembly Constituency (Chapra Vidhan Sabha)** :-

1. **Assembly Factbook™** is a Registered Trade Mark owned by Datanet.
2. All the maps are sketched and graphical representation only and have not been drawn to the scale and also not to represent the actual geographical area or boundary of the unit.
3. The data for the aforesaid analysis is based on authentic sources and has been culled from the various publications of Census, CSO and NSSO for district and block level data, various central and state government departments, Central & State Elections Commissions and the concerned Returning Officers' releases, Electoral Rolls, Election results and allied publications, internal assessment, surveys, estimates and analysis. Therefore, certain adjustment of data at micro level may have been done to arrive closer to the macro data.
4. Data have been provided on an "As Is" and "As AVAILABLE" basis
5. The colours shown in the maps or diagram and charts of a particular party, alliance or AC are indicative and do not represent them.
6. This publication which includes maps, sheets, graphs and data would be the property under copyright of Datanet only. The user may use these for its internal study, analysis and research purposes. It's public display, re-selling or any commercial uses by the user are not allowed.
7. Datanet has taken due care and caution in compilation and processing of data and allied information, but does not guarantee the accuracy, adequacy or completeness of any information/analysis and will be not responsible for any errors or omissions or for the results obtained from the use of such information/analysis.
8. All the contents for the publication have been culled from various authentic sources and Datanet reasonably believes such sources to be reliable, but does not make any representations, express or implied as to the accuracy or fitness of use of such information. The information or contents of the information/analysis do not constitute advice and should not be relied upon in making (or refraining from making) any decision. Any reliance placed upon the information provided by Datanet is the sole responsibility and strictly at the user's risk.
9. In no event will Datanet be liable for any damages (including, without limitation, damages for loss of business projects, or loss of profits) arising in contract, tort or otherwise from the use of or inability to use any of its contents, or from any action taken (or refrained from being taken) as a result of using the analysis or any of its contents. Datanet its directors, owners, editors, officials, employees, distributor and agents or any associate will not be liable for any errors in the information contained or any consequences arising from the use of the contents of the provided information/analysis.
10. If any provision of these terms and conditions is held invalid or illegal or unenforceable for any reason by any court of competent jurisdiction, such provision shall be severed and the remainder of provisions of the terms and conditions shall continue in full force and effect as if the Term of Use had been executed with the invalid, illegal or unenforceable provision eliminated.
11. If there are any discrepancies in the information provided, please bring it to attention of Datanet for suitable rectification measures.

**Buy Online This Complete Book At
Datanet India eBooks Store**

www.indiastatpublications.com

or go directly at

**[http://www.indiastatpublications.com/
Assembly_factbook/Bihar/Saran/ Chapra](http://www.indiastatpublications.com/Assembly_factbook/Bihar/Saran/Chapra)**

 **indiastat**elections

ISBN : 978-93-5313-066-4



9 789353 130664