



Bihar

Assembly Factbook™

Kasba Assembly Constituency



Key Electoral Data of Kasba
Assembly Constituency (Vidhan Sabha)

Bihar

Assembly Factbook™

Kasba Assembly Constituency



Kasba Vidhan Sabha

Editor & Director

Dr. R.K. Thukral

Research Editor

Dr. Shafeeq Rahman

Compiled, Researched and Published by Datanet India Pvt. Ltd.

D-100, 1st Floor,

Okhla Industrial Area, Phase-I,
New Delhi- 110020.

Ph.: 91-11- 43580781-84

Email : support@indiastatpublications.com

Website : www.indiastatelections.com

Online Book Store :

www.indiastatpublications.com

Report No. : AFB/BR-058-0123

ISBN : 978-93-5313-106-7

First Edition : January, 2018

Sixth Updated Edition : January, 2023

Price : Rs. 11500/-

US\$ 310

© Datanet India Pvt. Ltd.

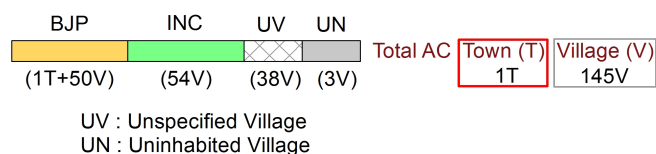
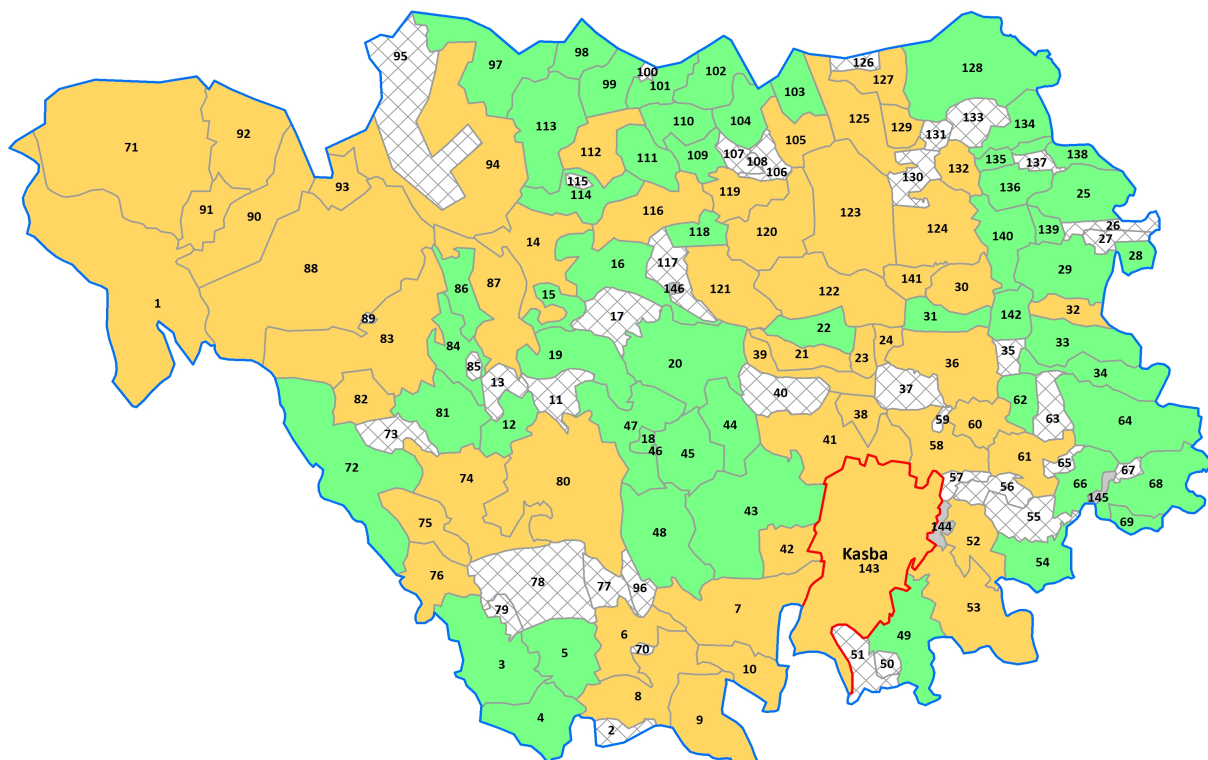
All rights reserved. No part of this book may be reproduced, stored in a retrieval system or transmitted in any form or by any means, mechanical photocopying, photographing, scanning, recording or otherwise without the prior written permission of the publisher. Please refer to Disclaimer at page no. 193 for the use of this publication.

Printed in India

No.	Particulars	Page No.
	Introduction	
1	Assembly Constituency - (Vidhan Sabha) at a Glance Features of Assembly as per Delimitation Commission of India (2008)	1-2
	Location and Political Maps	
2	Location Map Boundaries of Assembly Constituency - (Vidhan Sabha) in District Boundaries of Assembly Constituency under Parliamentary Constituency - (Lok Sabha) Town & Village-wise Winner Parties- 2019, 2015, 2014, 2010 and 2009	3-11
	Administrative Setup (2011)	
3	District Sub-district Towns Villages Inhabited Villages Uninhabited Villages Village Panchayat Intermediate Panchayat	11-18
	Demographics (2011)	
4	Population Households Rural/Urban Population Towns and Villages by Population Size Sex Ratio (Total & 0-6 Years) Religious Population Social Population Literacy Rate	19-20
	Electoral Features	
5	Important Dates of Last Elections Held Electors by Gender Service Electors Voters Voters Turnout Polling Stations & Average Number of Electors per Polling Station Electors by Age Group Present Elected Representatives	21-26
	Historical Summary Election Results	
6	Vote Share of Major Parties Winning Margin (Number & Percentage) Polarity of Parties Summary Result of Assembly Segment of Parliamentary Elections 2019, 2014, 2009, 2004 and 1999 Summary Result of Assembly Elections 2020, 2015, 2010, 2005 (Oct), 2005 (Feb), 2000, 1995, 1990, 1985, 1980, 1977, 1972, 1969 and 1967	27-50
	Polling Station Level Election Results	
7	Name and Number of Polling Station 2019, 2015, 2014, 2010 and 2009 Polling Station-wise Electors, Voters & Voters Turnout 2019, 2015, 2014, 2010 and 2009 Polling Station wise Elections Results 2019, 2015, 2014, 2010 and 2009	51-172
	Share of Assembly Constituency	
8	Share of Assembly Constituency - (Vidhan Sabha) in State, District and Parliamentary Constituency - (Lok Sabha)	173
	Socio-Economic Amenities (2011)	
9	Access to Administrative Units Agricultural, Manufacturing and Industrial Commodities Demographic Indicators Education Health & Manpower Drinking Water Supply Sanitation Entertainment and Recreations Infrastructure Power Food Allocation Distribution and Marketing of Agriculture Commodities Infrastructure Transport and Road Infrastructure Communication Banking and Financial Services Land Use Irrigation Source	175-189
10	Abbreviation & Sources	190-192
11	Disclaimer	193

Location & Political Map

Town & Village-wise Winner Parties in Kasba Assembly Constituency under State Assembly Election (AE) (No.58) 2010



Administrative Setup

List of Village Panchayat & Intermediate Panchayat (Block) Name - 2011

Village Name	Village Panchayat Name	Intermediate Panchayat Name
Agaganj	Sanjheli	Kasba
Ahilgaon	Nijgehuma	Jalalgarh
Alampur	Sabdulpur	Kasba
Babhangawan	Sanjheli	Kasba
Badla	Malharia	Kasba
Baghmara	Bela Rikabganj	Krityanand Nagar
Baghua	Nijgehuma	Jalalgarh
Baisa	Chak	Jalalgarh
Balua	Garhia Balua	Srinagar
Banaili	Banaili	Kasba
Banaili	Banaili	Kasba
Baraitha	Baraitha	Kasba
Barana	Khokha South	Srinagar
Basantpur	Kula Khas	Kasba
Basgarha	Khokha South	Srinagar
Bathna	Malharia	Kasba
Bathna	Nijgehuma	Jalalgarh
Begampur	Hansi	Jalalgarh
Begampur khata	Jhuni Istamrar	Krityanand Nagar
Bela	Bela Rikabganj	Krityanand Nagar
Betauna	Mohani	Kasba
Bhag Pareag	Khokha South	Srinagar
Bhamra	Bhamra Lagan	Kasba
Bharaili	Dimia	Jalalgarh
Bhatauli	Ekamba	Jalalgarh
Bhatgawan	Sarsauni	Jalalgarh
Bijulia	Sarsauni	Jalalgarh
Bishunpur	Malharia	Kasba
Bisnatha	Ekamba	Jalalgarh

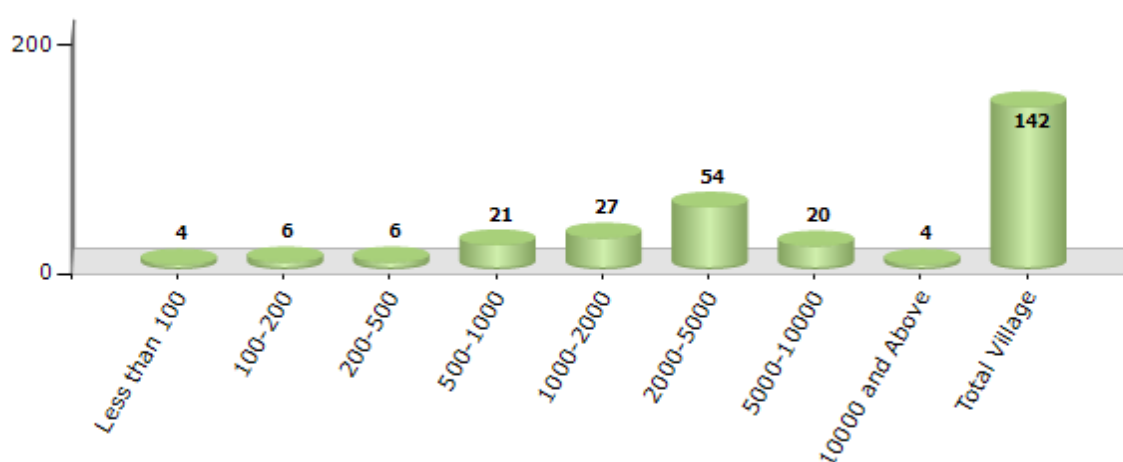
Contd....

Demographics

Number of Villages by Population Size - 2011

Less than 100	100-200	200-500	500-1000	1000-2000	2000-5000	5000-10000	10000 and Above	Total Village
4	6	6	21	27	54	20	4	142

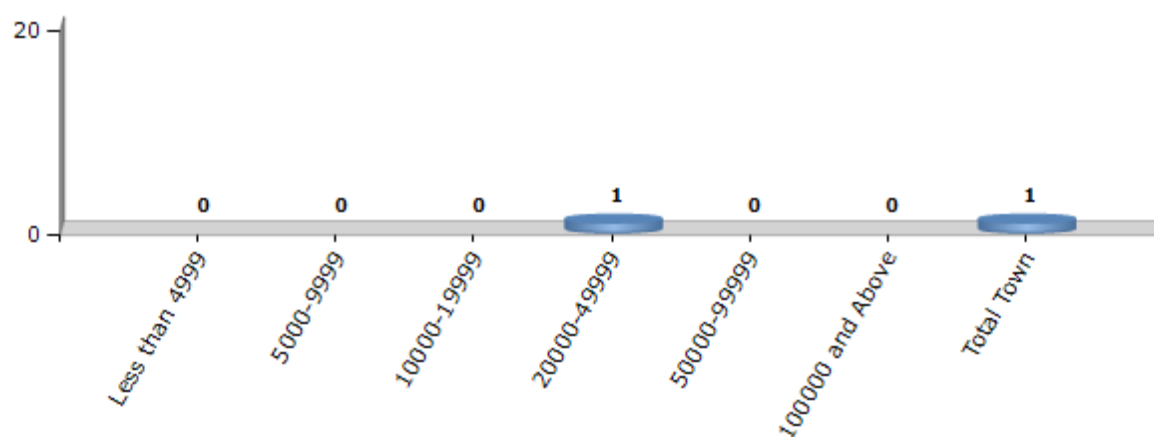
Number of Villages by Population Size - 2011



Number of Towns by Population Size - 2011

Less than 4999	5000-9999	10000-19999	20000-49999	50000-99999	100000 and Above	Total Town
0	0	0	1	0	0	1

Number of Towns by Population Size - 2011

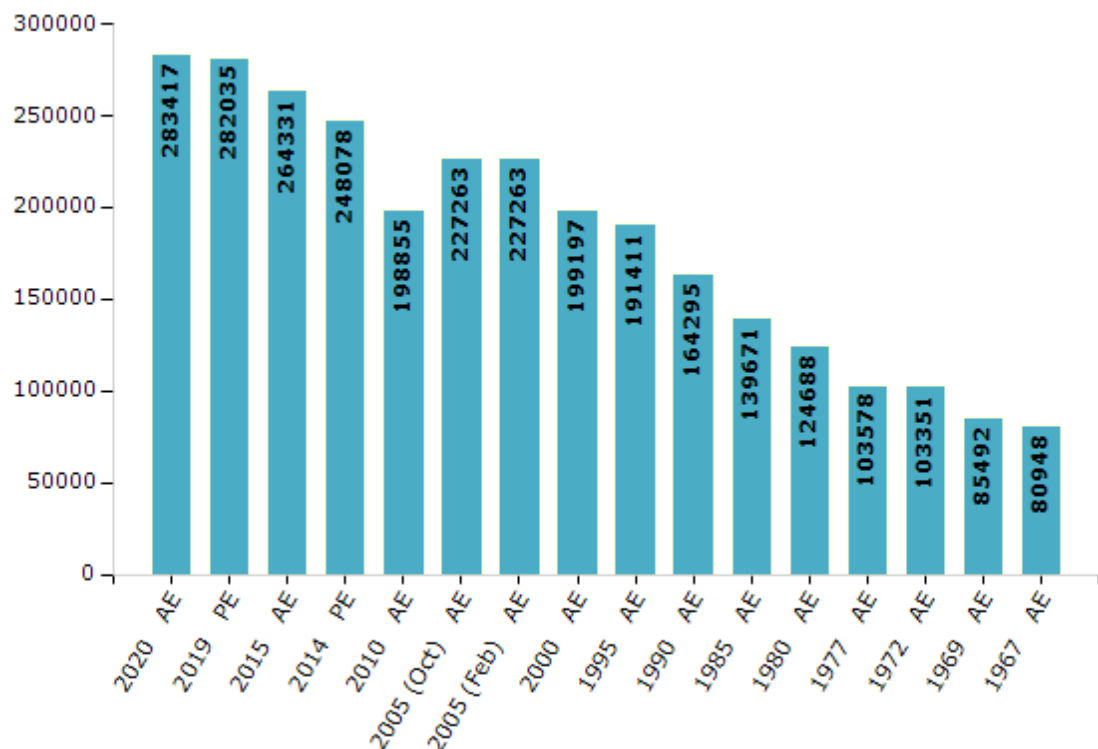


Electoral Features

Electors by Male & Female

Year	Male	Female	Others	Total	Year	Male	Female	Others	Total
2020 AE	146851	136553	13	283417	1995 AE	99281	92130	-	191411
2019 PE	146160	135863	12	282035	1990 AE	85656	78639	-	164295
2015 AE	137362	126957	12	264331	1985 AE	72236	67435	-	139671
2014 PE	129202	118867	9	248078	1980 AE	69578	55110	-	124688
2010 AE	104166	94689	0	198855	1977 AE	65567	38011	-	103578
2009 PE	-	-	-	-	1972 AE	52640	50711	-	103351
2005 (Oct) AE	117692	109571	-	227263	1969 AE	43771	41721	-	85492
2005 (Feb) AE	117945	109318	-	227263	1967 AE	-	-	-	80948
2004 PE	-	-	-	-	1962 AE	-	-	-	-
2000 AE	103551	95646	-	199197	1957 AE	-	-	-	-
1999 PE	-	-	-	-	1952 AE	-	-	-	-

Number of Electors



Note : AE : Assembly Election, PE : Assembly Segment of Parliamentary Election

Historical Summary Election Results

Summary Result of Assembly Election - 2015

Candidate Name	Party	Votes	Votes %
Md. Afaque Alam	INC	81633	44.74
Pradip Kumar Das	BJP	79839	43.75
Sanjay Kumar Mirdha	IND	4777	2.62
Sada Nand Yadav	IND	2777	1.52
Syed Ghulam Hussain	NCP	2669	1.46
Ajeet Kumar Mehta	BSP	2318	1.27
Deepak Kumar Chauhan	IND	1553	0.85
Shakti Nath Yadav	IND	1425	0.78
Bambam Sah	SHS	1122	0.61
Afjal Khan Alias Mukhtar	CPI(ML)(L)	546	0.3
Akhilesh Jha	IND	421	0.23
Akhtar Ali	ManJP	388	0.21
Md. Shahid	SKLP	339	0.19
Md. Kasim	IUML	316	0.17
Parmeshwar Lal Bishwas	LD	297	0.16
	NOTA	2058	1.13

Polling Station Level Election Results

Number and Name of Polling Stations (PS) (2019)

Number of Polling Stations	Name of Polling Stations	Number of Polling Stations	Name of Polling Stations
1	Madhya Vidhyalaya Pranapatati Baya Bhag	22	Prathmik Vidhyalaya Bela Uttar Bhag
2	Madhya Vidhyalaya Pranpatti Purab Bhag	23	Prathmik Vidhyalaya Bela Dakshin Bhag
3	Madhya Vidhyalaya Pranpatti Daya Bhag	24	Madhya Vidhyalaya Jokajalmaraiy Pashchim Bhag
4	Prathmik Vidhyalaya Ramanagar Daya Bhag	25	Madhya Vidhyalaya Jokajalmaray Purab Bhag
5	Prathmik Vidhyalaya Ram Nagar Baya Bhag	26	Prathmik Vidhyalaya Mirjapur
6	Prathmik Vidhyalaya Ram Nagar Bayan Bhag Ka Uttar Bhag	27	Madhya Vidhyalaya Rikabganj Purab Bhag
7	Adarsh Madhya Vidhyalaya Champa Nagar Purb Bhag	28	Madhya Vidhyalaya Bela Rikabganj Pashchim Bhag
8	Adarsh Madhya Vidhyalaya Champa Nagar Uttar Bhag	29	Madhya Vidhyalaya Baghmara Purab Bhag
9	Co-Operative Bhawn Champanagar	30	Madhya Vidhyalaya Baghmara Pashchim Bhag
10	Panchayat Bhawan Champa Nagar	31	Madhya Vidhyalaya Singhiya Pashchim Bhag
11	Adarsh Madhya Vidhyalaya Champanagar Pshchim Bhag	32	Prathmik Vidhyalaya Nayanagar Uttar Bhag
12	Madhya Vidhyalaya Ayodhya Nagar Adiwasi Tola Daya Bhag	33	Prathmik Vidhyalaya Nayanagar Dakshin Bhag
13	Madhya Vidhyalaya Ayodhya Nagar Aadiwasi Tola Baya Bhag	34	Madhya Vidhyalaya Sighiya Purab Bhag
14	Krishchan Mishan Ghauvari Ghat	35	Kanya Madhya Vidhyalaya Singhiya
15	Madhya Vidhyalaya Begumpur Uttar Bhag Ka Purab Bhag	36	Prathmik Vidhyalaya Singhiya Rishi Tol Dakshin Bhag
16	Madhya Vidhyalaya Begumpur Uttar Bhag Ka Pashchim Bhag	37	Prathmik Vidhyalaya Singhiya Rishi Tol Uttar Bhag
17	Madhya Vidhyalaya Begumpur Dakshin Bhag	38	Madhya Vidhyalaya Damhaili
18	Prathmik Vidhyalaya Devinager	39	Madhya Vidhyalaya Sonapur
19	Madhya Vidhyalaya Jhunni Istambrar Purab Bhag	40	Madhya Vidhyalaya Chanka Dayan Bhag
20	Madhya Vidhyalaya Jhunni Istambrar Purab Bhag Ka Madhya Bhag	41	Madhya Vidhyalaya Chanka Bayan Bhag
21	Madhya Vidhyalaya Jhunni Istambrar Pashchim Bhag	42	Prathmik Vidhyalaya Charaiya Rahika Pashchim Bhag

Contd....

Socio-Economic Amenities - Rural

Access to Education Facilities

Particulars	Number of Villages (% of Population)				
	Available	Not Available	If Not Available (Distance of Nearest Facility)		
			A	B	C
Govt. Primary School	119 (93)	23 (7)	20 (6)	3 (1)	0 (0)
Private Primary School	7 (12)	135 (88)	0 (0)	0 (0)	0 (0)
Govt. Middle School	55 (55)	87 (45)	34 (18)	49 (25)	2 (1)
Private Middle School	3 (2)	139 (98)	0 (0)	0 (0)	0 (0)
Govt. Secondary School	7 (13)	135 (87)	13 (7)	78 (51)	44 (29)
Private Secondary School	2 (1)	140 (99)	0 (0)	0 (0)	0 (0)
Govt. Senior Secondary School	4 (4)	138 (96)	14 (9)	63 (40)	61 (47)
Private Senior Secondary School	0 (0)	142 (100)	0 (0)	0 (0)	0 (0)
Govt. Arts and Science Degree College	2 (1)	140 (99)	4 (4)	35 (22)	100 (73)
Private Arts and Science Degree College	0 (0)	142 (100)	1 (1)	0 (0)	0 (0)
Govt. Engineering College	0 (0)	142 (100)	0 (0)	0 (0)	0 (0)
Private Engineering College	0 (0)	142 (100)	1 (2)	2 (1)	139 (97)
Govt. Medicine College	0 (0)	142 (100)	0 (0)	2 (1)	140 (99)
Private Medicine College	0 (0)	142 (100)	0 (0)	0 (0)	0 (0)
Govt. Management Institute	0 (0)	142 (100)	0 (0)	0 (0)	142 (100)
Private Management Institute	0 (0)	142 (100)	0 (0)	0 (0)	0 (0)
Govt. Polytechnic	5 (2)	137 (98)	0 (0)	8 (6)	128 (92)
Private Polytechnic	4 (2)	138 (98)	0 (0)	0 (0)	0 (0)
Govt. Vocational Training School/ITI	2 (2)	140 (98)	1 (0)	3 (4)	132 (93)
Private Vocational Training School/ITI	4 (2)	138 (98)	0 (0)	0 (0)	0 (0)
Govt. Non Formal Training Centre	0 (0)	142 (100)	0 (0)	0 (0)	138 (93)
Private Non Formal Training Centre	0 (0)	142 (100)	0 (0)	0 (0)	4 (7)
Govt. School For Disabled	0 (0)	142 (100)	0 (0)	0 (0)	142 (100)
Private School For Disabled	0 (0)	142 (100)	0 (0)	0 (0)	0 (0)
Government Others	0 (0)	142 (100)	4 (3)	11 (11)	7 (8)
Private Others	2 (1)	140 (99)	0 (0)	1 (2)	1 (2)

Note : Distance A : Less than 5 km; B : Between 5-10 km; C : 10+ km.; Source : Data Analysis is based on 2011 Census.

DISCLAIMER

The Terms of Use and Disclaimer of Datanet India Private Limited (hereinafter referred to as "Datanet") for use of this analysis report of **Kasba Assembly Constituency (Kasba Vidhan Sabha)** :-

1. **Assembly Factbook™** is a Registered Trade Mark owned by Datanet.
2. All the maps are sketched and graphical representation only and have not been drawn to the scale and also not to represent the actual geographical area or boundary of the unit.
3. The data for the aforesaid analysis is based on authentic sources and has been culled from the various publications of Census, CSO and NSSO for district and block level data, various central and state government departments, Central & State Elections Commissions and the concerned Returning Officers' releases, Electoral Rolls, Election results and allied publications, internal assessment, surveys, estimates and analysis. Therefore, certain adjustment of data at micro level may have been done to arrive closer to the macro data.
4. Data have been provided on an "As Is" and "As AVAILABLE" basis
5. The colours shown in the maps or diagram and charts of a particular party, alliance or AC are indicative and do not represent them.
6. This publication which includes maps, sheets, graphs and data would be the property under copyright of Datanet only. The user may use these for its internal study, analysis and research purposes. It's public display, re-selling or any commercial uses by the user are not allowed.
7. Datanet has taken due care and caution in compilation and processing of data and allied information, but does not guarantee the accuracy, adequacy or completeness of any information/analysis and will be not responsible for any errors or omissions or for the results obtained from the use of such information/analysis.
8. All the contents for the publication have been culled from various authentic sources and Datanet reasonably believes such sources to be reliable, but does not make any representations, express or implied as to the accuracy or fitness of use of such information. The information or contents of the information/analysis do not constitute advice and should not be relied upon in making (or refraining from making) any decision. Any reliance placed upon the information provided by Datanet is the sole responsibility and strictly at the user's risk.
9. In no event will Datanet be liable for any damages (including, without limitation, damages for loss of business projects, or loss of profits) arising in contract, tort or otherwise from the use of or inability to use any of its contents, or from any action taken (or refrained from being taken) as a result of using the analysis or any of its contents. Datanet its directors, owners, editors, officials, employees, distributor and agents or any associate will not be liable for any errors in the information contained or any consequences arising from the use of the contents of the provided information/analysis.
10. If any provision of these terms and conditions is held invalid or illegal or unenforceable for any reason by any court of competent jurisdiction, such provision shall be severed and the remainder of provisions of the terms and conditions shall continue in full force and effect as if the Term of Use had been executed with the invalid, illegal or unenforceable provision eliminated.
11. If there are any discrepancies in the information provided, please bring it to attention of Datanet for suitable rectification measures.

Buy Online This Complete Book At
Datanet India eBooks Store

www.indiastatpublications.com

or go directly at

[http://www.indiastatpublications.com/
Assembly_factbook/Bihar/Purnia/ Kasba](http://www.indiastatpublications.com/Assembly_factbook/Bihar/Purnia/Kasba)

 **indiastat**elections

ISBN : 978-93-5313-106-7

