



Bihar

Assembly Factbook™

Masaurhi Assembly Constituency



Key Electoral Data of Masaurhi
Assembly Constituency (Vidhan Sabha)



indiastatpublications

Bihar

Assembly Factbook™

Masaurhi Assembly Constituency



Masaurhi Vidhan Sabha

Editor & Director

Dr. R.K. Thukral

Research Editor

Dr. Shafeeq Rahman

Compiled, Researched and Published by Datanet India Pvt. Ltd.

D-100, 1st Floor,

Okhla Industrial Area, Phase-I,
New Delhi- 110020.

Ph.: 91-11- 43580781-84

Email : support@indiastatpublications.com

Website : www.indiastatelections.com

Online Book Store :

www.indiastatpublications.com

Report No. : AFB/BR-189-0123

ISBN : 978-93-5313-135-7

First Edition : January, 2018

Sixth Updated Edition : January, 2023

Price : Rs. 11500/-

US\$ 310

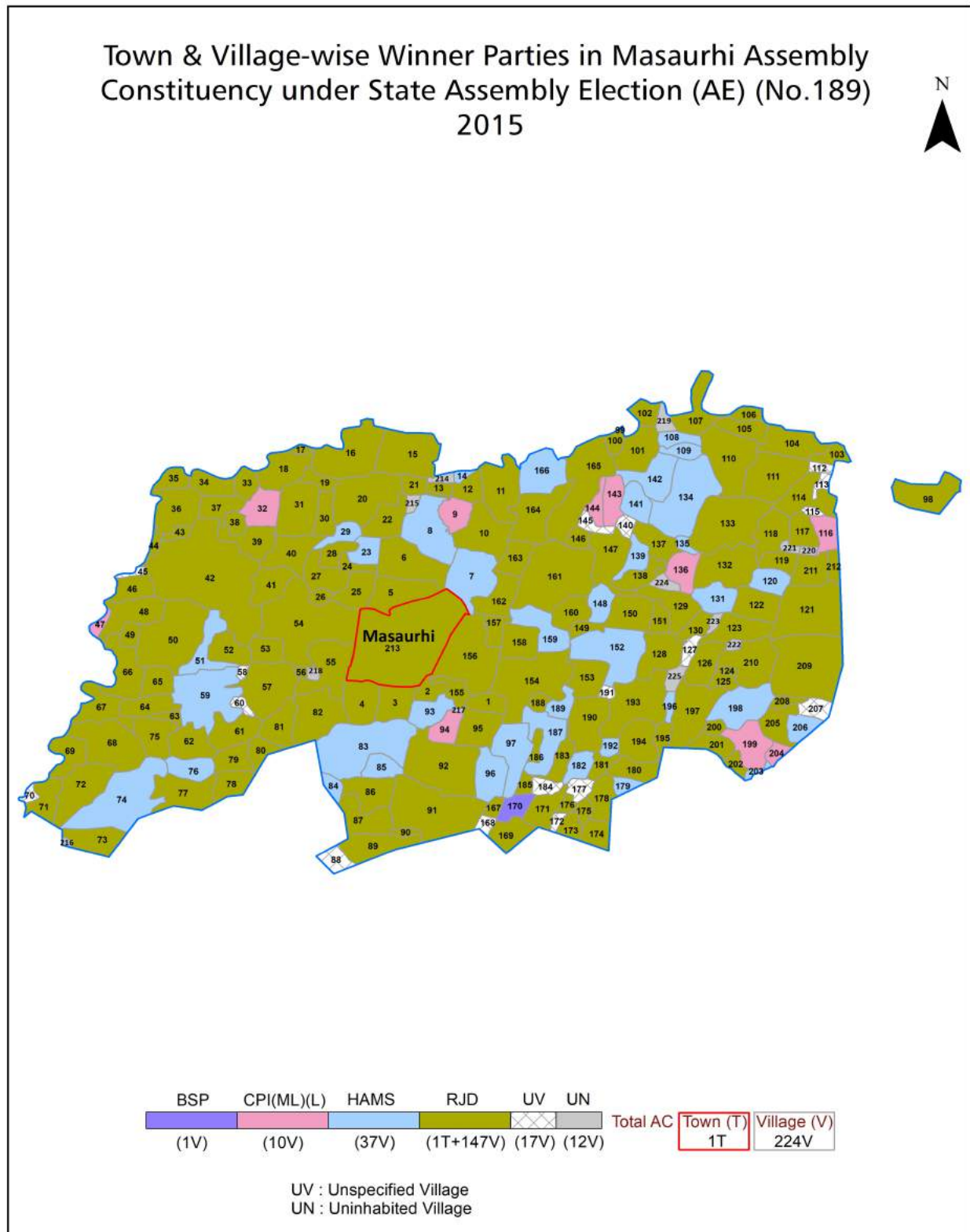
© Datanet India Pvt. Ltd.

All rights reserved. No part of this book may be reproduced, stored in a retrieval system or transmitted in any form or by any means, mechanical photocopying, photographing, scanning, recording or otherwise without the prior written permission of the publisher. Please refer to Disclaimer at page no. 267 for the use of this publication.

Printed in India

No.	Particulars	Page No.
	Introduction	
1	Assembly Constituency - (Vidhan Sabha) at a Glance Features of Assembly as per Delimitation Commission of India (2008)	1-2
	Location and Political Maps	
2	Location Map Boundaries of Assembly Constituency - (Vidhan Sabha) in District Boundaries of Assembly Constituency under Parliamentary Constituency - (Lok Sabha) Town & Village-wise Winner Parties- 2020, 2015, 2014, 2010 and 2009	3-11
	Administrative Setup (2011)	
3	District Sub-district Towns Villages Inhabited Villages Uninhabited Villages Village Panchayat Intermediate Panchayat	11-22
	Demographics (2011)	
4	Population Households Rural/Urban Population Towns and Villages by Population Size Sex Ratio (Total & 0-6 Years) Religious Population Social Population Literacy Rate	23-24
	Electoral Features	
5	Important Dates of Last Elections Held Electors by Gender Service Electors Voters Voters Turnout Polling Stations & Average Number of Electors per Polling Station Electors by Age Group Present Elected Representatives	25-30
	Historical Summary Election Results	
6	Vote Share of Major Parties Winning Margin (Number & Percentage) Polarity of Parties Summary Result of Assembly Segment of Parliamentary Elections 2019, 2014, 2009, 2004 and 1999 Summary Result of Assembly Elections 2020, 2015, 2010, 2005 (Oct), 2005 (Feb), 2000, 1995, 1990, 1985, 1980, 1977, 1972, 1969, 1967, 1962 and 1957	31-55
	Polling Station Level Election Results	
7	Name and Number of Polling Station 2020, 2015, 2014, 2010 and 2009 Polling Station-wise Electors, Voters & Voters Turnout 2020, 2015, 2014, 2010 and 2009 Polling Station wise Elections Results 2020, 2015, 2014, 2010 and 2009	56-246
	Share of Assembly Constituency	
8	Share of Assembly Constituency - (Vidhan Sabha) in State, District and Parliamentary Constituency - (Lok Sabha)	247
	Socio-Economic Amenities (2011)	
9	Access to Administrative Units Agricultural, Manufacturing and Industrial Commodities Demographic Indicators Education Health & Manpower Drinking Water Supply Sanitation Entertainment and Recreations Infrastructure Power Food Allocation Distribution and Marketing of Agriculture Commodities Infrastructure Transport and Road Infrastructure Communication Banking and Financial Services Land Use Irrigation Source	249-263
10	Abbreviation & Sources	264-266
11	Disclaimer	267

Location & Political Map



Administrative Setup

List of Village Panchayat & Intermediate Panchayat (Block) Name - 2011

Village Name	Village Panchayat Name	Intermediate Panchayat Name
Abdhara	Devdaha	Dhanarua
Akauna	Chapaur	Masaurhi
Akauna	Devriya	Masaurhi
Amarpur	Bahrampur	Dhanarua
Anauli	Devriya	Masaurhi
Anjni	Pathrah	Dhanarua
Armar	Bahrampur	Dhanarua
Ashrafganj	Barni	Dhanarua
Atapur	Bahrampur	Dhanarua
Atarpura	Sanda	Dhanarua
Aurangpur	Sonmai	Dhanarua
Aurangpur	Baribigha	Dhanarua
Baghbar	Bahrampur	Dhanarua
Bahrampur	Bahrampur	Dhanarua
Bairam Chak	Nadaul	Masaurhi
Bairi Chak	Bhadhuara	Masaurhi
Baliari	Khranat	Masaurhi
Bara	Bara	Masaurhi
Bara	Dewaa	Dhanarua
Bardiha	Vijaypura	Dhanarua
Barhanpura	Baribigha	Dhanarua
Bari Bigha	Baribigha	Dhanarua
Barni	Barni	Dhanarua
Basaur	Tineri	Masaurhi
Basaurhi	Mai Naitaul	Dhanarua
Baurihi	Govindpur	Dhanarua
Bazidpur	Baribigha	Dhanarua
Belouna	Bhagwan Ganj	Masaurhi
Bhadaura	Bhadhuara	Masaurhi

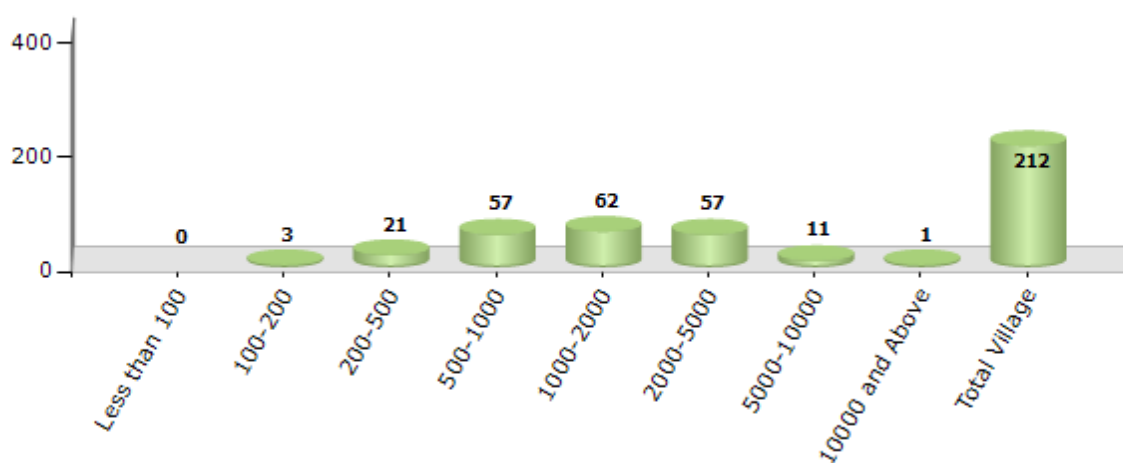
Contd....

Demographics

Number of Villages by Population Size - 2011

Less than 100	100-200	200-500	500-1000	1000-2000	2000-5000	5000-10000	10000 and Above	Total Village
0	3	21	57	62	57	11	1	212

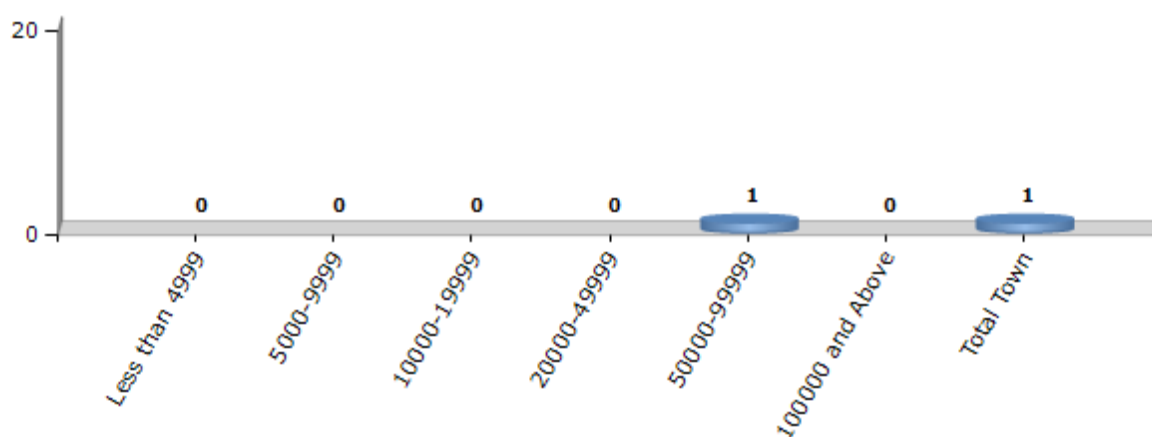
Number of Villages by Population Size - 2011



Number of Towns by Population Size - 2011

Less than 4999	5000-9999	10000-19999	20000-49999	50000-99999	100000 and Above	Total Town
0	0	0	0	1	0	1

Number of Towns by Population Size - 2011

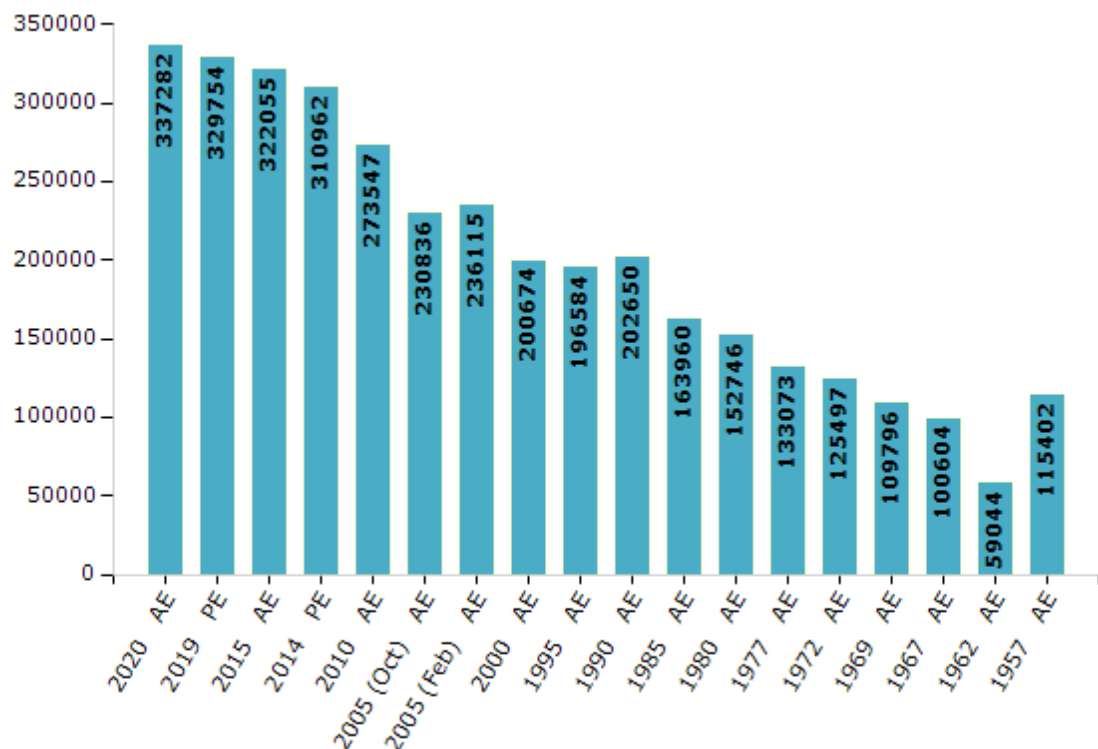


Electoral Features

Electors by Male & Female

Year	Male	Female	Others	Total	Year	Male	Female	Others	Total
2020 AE	175187	162091	4	337282	1995 AE	103427	93157	-	196584
2019 PE	171342	158411	1	329754	1990 AE	104295	98355	-	202650
2015 AE	169666	152374	15	322055	1985 AE	84195	79765	-	163960
2014 PE	164206	146728	28	310962	1980 AE	78711	74035	-	152746
2010 AE	145935	127612	0	273547	1977 AE	67720	65353	-	133073
2009 PE	-	-	-	-	1972 AE	64421	61076	-	125497
2005 (Oct) AE	119149	111687	-	230836	1969 AE	57653	52143	-	109796
2005 (Feb) AE	121547	114568	-	236115	1967 AE	-	-	-	100604
2004 PE	-	-	-	-	1962 AE	-	-	-	59044
2000 AE	106330	94344	-	200674	1957 AE	-	-	-	115402
1999 PE	-	-	-	-	1952 AE	-	-	-	-

Number of Electors



Note : AE : Assembly Election, PE : Assembly Segment of Parliamentary Election

Historical Summary Election Results

Summary Result of Assembly Election - 2015

Candidate Name	Party	Votes	Votes %
Rekha Devi (Vill- Pabheda)	RJD	89657	48.26
Nutan Paswan	HAMS	50471	27.17
Gopal Ravidas	CPI(ML)(L)	18903	10.17
Raj Kumar Ram	BSP	4247	2.29
Rekha Devi (Vill-Bara)	IND	2990	1.61
Nandlal Paswan	IND	2821	1.52
Hira Chaudhary	IND	2322	1.25
Mukesh Kumar	IND	2305	1.24
Bhagirath Manjhi	IND	2062	1.11
Pancham Lal	SP	1441	0.78
Suruj Paswan Alias Suraj Paswan	IND	1186	0.64
Prakash Chandra	PMP	1082	0.58
Dharmadev Kumar Nirala	IND	960	0.52
Munna Kumar	RJpty	762	0.41
Indrajeet Kumar	IND	676	0.36
Suryoday Paswan	SaBP	618	0.33
Mahendra Mochi	LAD	524	0.28
Munna Paswan	BBC	435	0.23
	NOTA	2326	1.25

Polling Station Level Election Results

Number and Name of Polling Stations (PS) (2020)

Number of Polling Stations	Name of Polling Stations	Number of Polling Stations	Name of Polling Stations
1	Utkramit Madhya Vidyalay Karariya Paschim Bhag	19A	Prathmik Vidyalay Godhana Purbi Bhag
1A	Utkramit Madhya Vidyalay Karariya Paschim Bhag	20	Prathmik Vidyalay Kansara Naya Bhavan
2	Madhya Vidyalay Gadihara	21	Utkramit Madhya Vidyalay Karay Dakshin Bhag
3	Prathmik Vidyalay Sarabadahi	22	Utkramit Madhya Vidyalay Karay Purwi Bhag
4	Prathmik Vidyalay Vishambharapur	23	Utkramit Madhya Vidyalay Chondachak Purab Bhag
5	Prathmik Vidyalay Isarachak	23A	Utkramit Madhya Vidyalay Chondachak Purab Bhag
6	Panchayat Bhavan Dudhichak	24	Madhya Vidyalay Lahasuna Purwi Bhag
7	Utkramit Madhya Vidyalay Charama	25	Madhya Vidyalay Lahasuna (Pashchimi Bhag)
8	Prathamik Vidhlay Siripar	26	Utkramit Madhya Vidyalay Badaroi
9	Utkramit Madhya Vidyalay Tisakhora	27	Utkramit Madhya Vidyalay Ghorahua Purbi Bhag
10	Prathmik Vidyalay Bhagavanapur	28	Utkramit Madhya Vidyalay Ghorahua Paschim Bhag
11	Prathmik Vidyalay Belauti	29	Madhya Vidyalay Gurupatchak
12	Prathmik Vidyalay Supahali	30	Prathmik Vidyalay Akauna
13	Madhya Vidyalay Poavo Uttari Bhag	31	Utkramit Madhya Vidyalay Chapaur Paschim Bhag
14	Madhya Vidyalay Poavo Dakshin Bhag	31A	Utkramit Madhya Vidyalay Chapaur Paschim Bhag
15	Utkramit Madhya Vidyalay Jagadishapur	32	Prathmik Vidyalay Krimadichak
16	Madhya Vidyalay Baliyari Purbi Bhag	33	Utkramit Madhya Vidyalay Kajichak
16A	Madhya Vidyalay Baliyari Purbi Bhag	34	Madhya Vidyalay Chananapur
17	Uttakramit Madhya Vidyalay Kharont Mushari Uttari Bhag	35	Prathmik Vidyalay Haravanshapur
18	Uttakramit Madhya Vidyalay Kharont Mushari Dakshin Bhag	36	Prathmik Vidyalay Bhaluo
19	Prathmik Vidyalay Godhana Purbi Bhag	37	Prathmik Vidyalay Ramachak

Contd....

Polling Station Level Election Results

Polling Station-wise Votes Secured by Overall Top Five Parties in Masaurhi Assembly in Assembly Election (AE) under Pataliputra Parliamentary Constituency in Bihar (2020)

Number of Polling Station	Winner - Rekha Devi (RJD)	Runner-up - Nutan Paswan (JD(U))	3rd - Parshuram Kumar (LJP)	4th - Raj Kumar Ram (BSP)	5th - Sarita Paswan (BHRTSBLP)	NOTA	Other	Total Votes Secured
31A	234	138	73	12	12	12	43	524
32	185	140	3	2	8	12	23	373
33	56	51	30	4	1	2	6	150
34	231	254	31	16	8	10	43	593
35	125	192	88	3	9	6	8	431
36	343	79	37	14	9	9	22	513
37	364	69	72	46	16	8	36	611
38	318	158	29	24	12	9	30	580
39	137	236	11	0	4	5	16	409
40	142	246	65	27	4	9	19	512
41	129	173	111	28	10	12	36	499
42	85	185	1	20	3	4	16	314
42A	86	161	6	14	3	9	11	290
43	205	209	19	40	6	10	20	509
44	263	96	17	77	9	17	49	528
45	37	114	147	54	4	7	24	387
45A	29	189	55	4	4	5	6	292
46	26	181	78	14	1	4	5	309
47	399	1	0	1	3	2	5	411
48	198	172	49	24	10	2	23	478
49	83	89	28	10	34	3	18	265
49A	136	66	23	3	11	2	7	248
50	103	240	18	9	4	2	15	391
51	48	196	8	9	1	3	2	267
52	110	111	17	5	9	8	19	279
52A	99	115	26	2	6	6	15	269
53	71	107	17	2	3	2	6	208
53A	90	167	17	2	8	5	11	300
54	222	201	5	1	7	10	23	469
54A	111	123	11	2	2	3	8	260
55	158	80	7	0	5	1	6	257
55A	104	113	9	0	3	4	7	240
56	142	125	7	3	2	2	13	294
56A	126	116	5	1	2	4	7	261
57	253	191	16	14	4	13	32	523

Contd....

Polling Station Level Election Results

Winner, Runner-up and 3rd Party Position & Winning Margin According to Polling Stations in Masaurhi Assembly in Assembly Election (AE) under Pataliputra Parliamentary Constituency in Bihar (2020)

Polling Station Number	Winner Party	Winner Votes (%)	Runner-up Party	Runner-up Votes (%)	Winning Margin Votes (%)	Third Party	Third Party Votes (%)	Other Votes (%)
58	JD(U)	132 (55.46)	RJD	76 (31.93)	56 (23.53)	BHRTSBLP	7 (2.94)	23 (9.66)
58A	JD(U)	105 (60.34)	RJD	59 (33.91)	46 (26.43)	LJP	5 (2.87)	5 (2.87)
59	RJD	135 (44.55)	JD(U)	129 (42.57)	6 (1.98)	LJP	16 (5.28)	23 (7.59)
59A	JD(U)	111 (55.5)	RJD	74 (37)	37 (18.5)	LJP	3 (1.5)	12 (6)
60	RJD	132 (50.19)	JD(U)	93 (35.36)	39 (14.83)	BSP	14 (5.32)	24 (9.13)
60A	RJD	113 (45.56)	JD(U)	101 (40.73)	12 (4.83)	LJP	8 (3.23)	26 (10.48)
61	RJD	226 (49.24)	JD(U)	176 (38.34)	50 (10.9)	BSP	24 (5.23)	33 (7.19)
62	JD(U)	186 (48.31)	RJD	164 (42.6)	22 (5.71)	LJP	8 (2.08)	27 (7.01)
62A	RJD	290 (72.86)	JD(U)	75 (18.84)	215 (54.02)	BSP	11 (2.76)	22 (5.53)
63	RJD	322 (84.96)	JD(U)	35 (9.23)	287 (75.73)	LJP	4 (1.06)	18 (4.75)
63A	RJD	270 (76.06)	JD(U)	71 (20)	199 (56.06)	NCP	4 (1.13)	10 (2.82)
64	RJD	322 (66.67)	JD(U)	110 (22.77)	212 (43.9)	LJP	12 (2.48)	39 (8.07)
65	RJD	261 (59.86)	JD(U)	128 (29.36)	133 (30.5)	BSP	10 (2.29)	37 (8.49)
66	JD(U)	162 (46.82)	RJD	150 (43.35)	12 (3.47)	LJP	10 (2.89)	24 (6.94)
67	RJD	165 (51.89)	JD(U)	124 (38.99)	41 (12.9)	BSP	4 (1.26)	25 (7.86)
68	RJD	173 (74.25)	JD(U)	33 (14.16)	140 (60.09)	LJP	5 (2.15)	22 (9.44)
68A	RJD	198 (67.81)	JD(U)	62 (21.23)	136 (46.58)	BSP	8 (2.74)	24 (8.22)
69	RJD	124 (61.08)	JD(U)	61 (30.05)	63 (31.03)	LJP	9 (4.43)	9 (4.43)
69A	RJD	144 (59.02)	JD(U)	63 (25.82)	81 (33.2)	LJP	6 (2.46)	31 (12.7)
70	JD(U)	186 (81.22)	RJD	30 (13.1)	156 (68.12)	IND (SP)	3 (1.31)	10 (4.37)
70A	JD(U)	241 (81.69)	RJD	39 (13.22)	202 (68.47)	IND (SP)	3 (1.02)	12 (4.07)
71	JD(U)	198 (62.46)	RJD	86 (27.13)	112 (35.33)	LJP	7 (2.21)	26 (8.2)
71A	JD(U)	218 (71.95)	RJD	54 (17.82)	164 (54.13)	LJP	10 (3.3)	21 (6.93)
72	JD(U)	201 (65.9)	RJD	72 (23.61)	129 (42.29)	LJP	13 (4.26)	19 (6.23)
72A	JD(U)	196 (70.25)	RJD	62 (22.22)	134 (48.03)	LJP	10 (3.58)	11 (3.94)
73	JD(U)	193 (50.26)	RJD	135 (35.16)	58 (15.1)	LJP	13 (3.39)	43 (11.2)
73A	JD(U)	238 (68)	RJD	86 (24.57)	152 (43.43)	LJP	6 (1.71)	20 (5.71)
74	JD(U)	171 (75.33)	RJD	38 (16.74)	133 (58.59)	BHRTSBLP	5 (2.2)	13 (5.73)
74A	JD(U)	257 (76.26)	RJD	54 (16.02)	203 (60.24)	LJP	10 (2.97)	16 (4.75)
75	JD(U)	193 (76.89)	RJD	37 (14.74)	156 (62.15)	LJP	11 (4.38)	10 (3.98)
75A	JD(U)	240 (71.01)	RJD	57 (16.86)	183 (54.15)	LJP	14 (4.14)	27 (7.99)
76	JD(U)	252 (79.5)	RJD	44 (13.88)	208 (65.62)	LJP	5 (1.58)	16 (5.05)
76A	JD(U)	273 (82.73)	RJD	36 (10.91)	237 (71.82)	LJP	3 (0.91)	18 (5.45)
77	RJD	237 (49.89)	JD(U)	198 (41.68)	39 (8.21)	LJP	10 (2.11)	30 (6.32)
78	RJD	116 (50.43)	JD(U)	97 (42.17)	19 (8.26)	LJP	5 (2.17)	12 (5.22)

Contd....

Socio-Economic Amenities - Rural

Access to Education Facilities

Particulars	Number of Villages (% of Population)				
	Available	Not Available	If Not Available (Distance of Nearest Facility)		
			A	B	C
Govt. Primary School	201 (97)	11 (3)	4 (1)	7 (3)	0 (0)
Private Primary School	35 (19)	177 (81)	0 (0)	0 (0)	0 (0)
Govt. Middle School	201 (97)	11 (3)	6 (1)	5 (2)	0 (0)
Private Middle School	18 (13)	194 (87)	0 (0)	0 (0)	0 (0)
Govt. Secondary School	202 (98)	10 (2)	1 (0)	8 (2)	0 (0)
Private Secondary School	9 (6)	203 (94)	0 (0)	0 (0)	0 (0)
Govt. Senior Secondary School	15 (19)	197 (81)	32 (14)	86 (32)	54 (23)
Private Senior Secondary School	11 (17)	201 (83)	5 (4)	12 (5)	6 (2)
Govt. Arts and Science Degree College	2 (3)	210 (97)	4 (4)	76 (34)	94 (41)
Private Arts and Science Degree College	2 (2)	210 (98)	6 (3)	24 (12)	4 (1)
Govt. Engineering College	0 (0)	212 (100)	0 (0)	0 (0)	0 (0)
Private Engineering College	0 (0)	212 (100)	1 (0)	1 (0)	210 (100)
Govt. Medicine College	0 (0)	212 (100)	1 (0)	1 (0)	210 (100)
Private Medicine College	0 (0)	212 (100)	0 (0)	0 (0)	0 (0)
Govt. Management Institute	0 (0)	212 (100)	1 (0)	1 (0)	210 (100)
Private Management Institute	0 (0)	212 (100)	0 (0)	0 (0)	0 (0)
Govt. Polytechnic	0 (0)	212 (100)	1 (0)	1 (0)	210 (100)
Private Polytechnic	0 (0)	212 (100)	0 (0)	0 (0)	0 (0)
Govt. Vocational Training School/ITI	0 (0)	212 (100)	0 (0)	3 (1)	204 (94)
Private Vocational Training School/ITI	2 (4)	210 (96)	0 (0)	0 (0)	3 (1)
Govt. Non Formal Training Centre	0 (0)	212 (100)	1 (0)	1 (0)	210 (100)
Private Non Formal Training Centre	0 (0)	212 (100)	0 (0)	0 (0)	0 (0)
Govt. School For Disabled	0 (0)	212 (100)	1 (0)	1 (0)	210 (100)
Private School For Disabled	0 (0)	212 (100)	0 (0)	0 (0)	0 (0)
Government Others	1 (1)	211 (99)	1 (0)	1 (0)	209 (99)
Private Others	0 (0)	212 (100)	0 (0)	0 (0)	0 (0)

Note : Distance A : Less than 5 km; B : Between 5-10 km; C : 10+ km.; Source : Data Analysis is based on 2011 Census.

DISCLAIMER

The Terms of Use and Disclaimer of Datanet India Private Limited (hereinafter referred to as "Datanet") for use of this analysis report of **Masaurhi Assembly Constituency (Masaurhi Vidhan Sabha)** :-

1. **Assembly Factbook™** is a Registered Trade Mark owned by Datanet.
2. All the maps are sketched and graphical representation only and have not been drawn to the scale and also not to represent the actual geographical area or boundary of the unit.
3. The data for the aforesaid analysis is based on authentic sources and has been culled from the various publications of Census, CSO and NSSO for district and block level data, various central and state government departments, Central & State Elections Commissions and the concerned Returning Officers' releases, Electoral Rolls, Election results and allied publications, internal assessment, surveys, estimates and analysis. Therefore, certain adjustment of data at micro level may have been done to arrive closer to the macro data.
4. Data have been provided on an "As Is" and "As AVAILABLE" basis
5. The colours shown in the maps or diagram and charts of a particular party, alliance or AC are indicative and do not represent them.
6. This publication which includes maps, sheets, graphs and data would be the property under copyright of Datanet only. The user may use these for its internal study, analysis and research purposes. It's public display, re-selling or any commercial uses by the user are not allowed.
7. Datanet has taken due care and caution in compilation and processing of data and allied information, but does not guarantee the accuracy, adequacy or completeness of any information/analysis and will be not responsible for any errors or omissions or for the results obtained from the use of such information/analysis.
8. All the contents for the publication have been culled from various authentic sources and Datanet reasonably believes such sources to be reliable, but does not make any representations, express or implied as to the accuracy or fitness of use of such information. The information or contents of the information/analysis do not constitute advice and should not be relied upon in making (or refraining from making) any decision. Any reliance placed upon the information provided by Datanet is the sole responsibility and strictly at the user's risk.
9. In no event will Datanet be liable for any damages (including, without limitation, damages for loss of business projects, or loss of profits) arising in contract, tort or otherwise from the use of or inability to use any of its contents, or from any action taken (or refrained from being taken) as a result of using the analysis or any of its contents. Datanet its directors, owners, editors, officials, employees, distributor and agents or any associate will not be liable for any errors in the information contained or any consequences arising from the use of the contents of the provided information/analysis.
10. If any provision of these terms and conditions is held invalid or illegal or unenforceable for any reason by any court of competent jurisdiction, such provision shall be severed and the remainder of provisions of the terms and conditions shall continue in full force and effect as if the Term of Use had been executed with the invalid, illegal or unenforceable provision eliminated.
11. If there are any discrepancies in the information provided, please bring it to attention of Datanet for suitable rectification measures.

**Buy Online This Complete Book At
Datanet India eBooks Store**

www.indiastatpublications.com

or go directly at

**[http://www.indiastatpublications.com/
Assembly_factbook/Bihar/Pataliputra/ Masaurhi](http://www.indiastatpublications.com/Assembly_factbook/Bihar/Pataliputra/Masaurhi)**



i indiastat**elections**

ISBN : 978-93-5313-135-7

