



Bihar

Assembly Factbook™

Nawada Assembly Constituency



Key Electoral Data of Nawada
Assembly Constituency (Vidhan Sabha)



india^{stat}publications

Bihar

Assembly Factbook™

Nawada Assembly Constituency



Nawada Vidhan Sabha

Editor & Director

Dr. R.K. Thukral

Research Editor

Dr. Shafeeq Rahman

Compiled, Researched and Published by Datanet India Pvt. Ltd.

D-100, 1st Floor,

Okhla Industrial Area, Phase-I,
New Delhi- 110020.

Ph.: 91-11- 43580781-84

Email : support@indiastatpublications.com

Website : www.indiastatelections.com

Online Book Store :

www.indiastatpublications.com

Report No. : AFB/BR-237-0123

ISBN : 978-93-5313-149-4

First Edition : January, 2018

Sixth Updated Edition : January, 2023

Price : Rs. 11500/-

US\$ 310

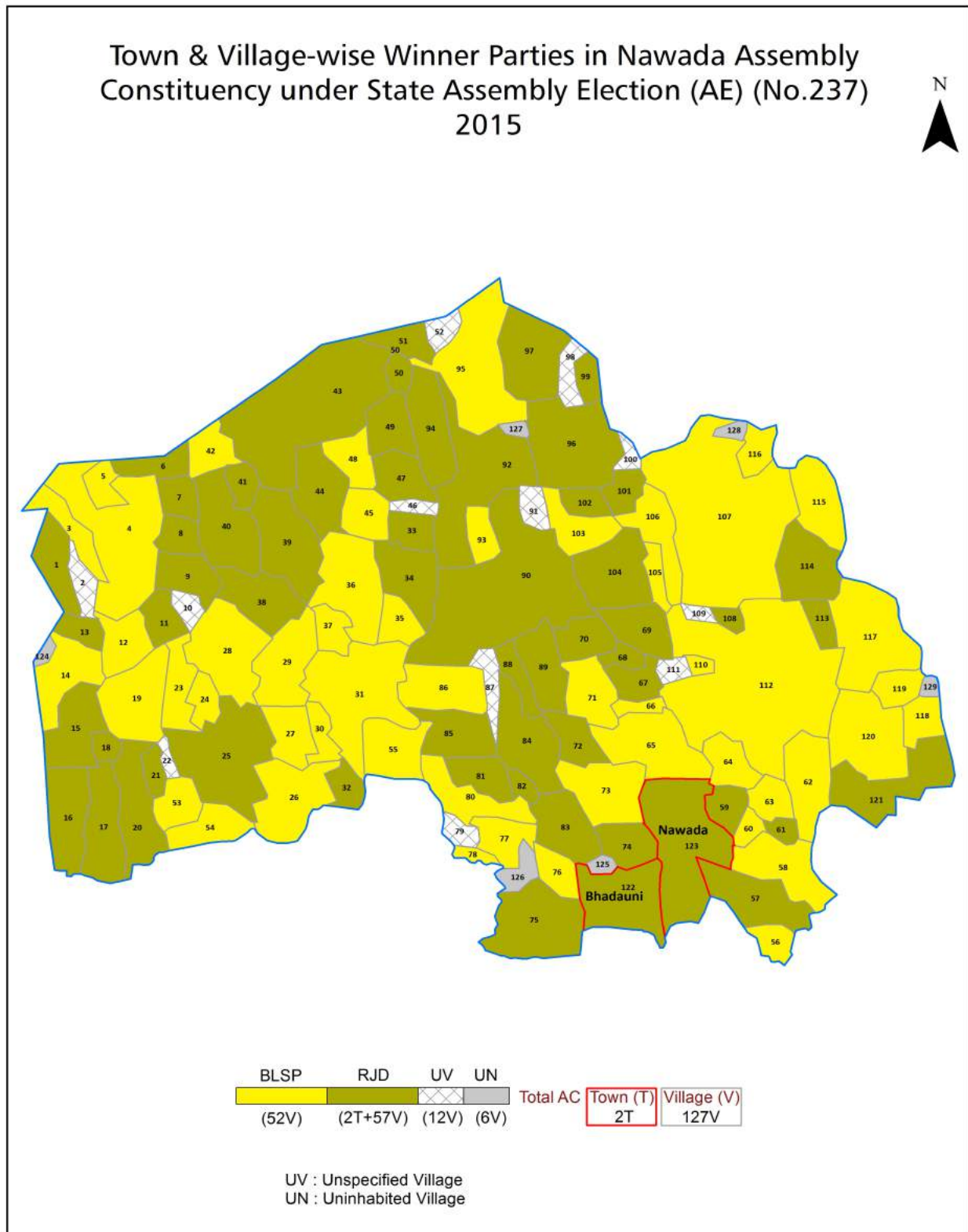
© Datanet India Pvt. Ltd.

All rights reserved. No part of this book may be reproduced, stored in a retrieval system or transmitted in any form or by any means, mechanical photocopying, photographing, scanning, recording or otherwise without the prior written permission of the publisher. Please refer to Disclaimer at page no. 282 for the use of this publication.

Printed in India

No.	Particulars	Page No.
	Introduction	
1	Assembly Constituency - (Vidhan Sabha) at a Glance Features of Assembly as per Delimitation Commission of India (2008)	1-2
	Location and Political Maps	
2	Location Map Boundaries of Assembly Constituency - (Vidhan Sabha) in District Boundaries of Assembly Constituency under Parliamentary Constituency - (Lok Sabha) Town & Village-wise Winner Parties- 2020, 2019, 2015, 2014, 2010 and 2009	3-11
	Administrative Setup (2011)	
3	District Sub-district Towns Villages Inhabited Villages Uninhabited Villages Village Panchayat Intermediate Panchayat	12-20
	Demographics (2011)	
4	Population Households Rural/Urban Population Towns and Villages by Population Size Sex Ratio (Total & 0-6 Years) Religious Population Social Population Literacy Rate	21-23
	Electoral Features	
5	Important Dates of Last Elections Held Electors by Gender Service Electors Voters Voters Turnout Polling Stations & Average Number of Electors per Polling Station Electors by Age Group Present Elected Representatives	24-29
	Historical Summary Election Results	
6	Vote Share of Major Parties Winning Margin (Number & Percentage) Polarity of Parties Summary Result of Assembly Segment of Parliamentary Elections 2019, 2014, 2009, 2004 and 1999 Summary Result of Assembly Elections 2020, 2015, 2010, 2005 (Oct), 2005 (Feb), 2000, 1995, 1990, 1985, 1980, 1977, 1972, 1969, 1967, 1962 and 1957	30-55
	Polling Station Level Election Results	
7	Name and Number of Polling Station 2020, 2019, 2015, 2014, 2010 and 2009 Polling Station-wise Electors, Voters & Voters Turnout 2020, 2019, 2015, 2014, 2010 and 2009 Polling Station wise Elections Results 2020, 2019, 2015, 2014, 2010 and 2009	56-261
	Share of Assembly Constituency	
8	Share of Assembly Constituency - (Vidhan Sabha) in State, District and Parliamentary Constituency - (Lok Sabha)	262
	Socio-Economic Amenities (2011)	
9	Access to Administrative Units Agricultural, Manufacturing and Industrial Commodities Demographic Indicators Education Health & Manpower Drinking Water Supply Sanitation Entertainment and Recreations Infrastructure Power Food Allocation Distribution and Marketing of Agriculture Commodities Infrastructure Transport and Road Infrastructure Communication Banking and Financial Services Land Use Irrigation Source	264-278
10	Abbreviation & Sources	279-281
11	Disclaimer	282

Location & Political Map



Administrative Setup

List of Village Panchayat & Intermediate Panchayat (Block) Name - 2011

Village Name	Village Panchayat Name	Intermediate Panchayat Name
Adampur	Ichua Karna	Nardiganj
Akauna Minhai	-	Nawada
Akauna Nizamat	-	Nawada
Amipur	-	Nawada
Anandpura	-	Nawada
Anarpur Pakariya	Ichua Karna	Nardiganj
Asarhi	-	Nawada
Asarhi	-	Nawada
Babhnauli	Kosla	Nardiganj
Baguli	Ichua Karna	Nardiganj
Balokhar	-	Nawada
Barawan	-	Nawada
Barhai Bigha	-	Nawada
Bermi	-	Nawada
Bhadaur	Masaurha	Nardiganj
Bhadokhara	-	Nawada
Bhagwanpur	-	Nawada
Bhalua	Masaurha	Nardiganj
Bharaunsa	-	Nawada
Bhelu Bigha	Ichua Karna	Nardiganj
Bhola Bigha	-	Nawada
Bhuraha	-	Nawada
Bibipura	-	Nawada
Biku	Woro	Nardiganj
Budhaul	-	Nawada
Chamardiha	-	Nawada
Chiraia	Nenaura	Nardiganj
Chourma	Pasai	Nardiganj
Dalelpur	Hanriya	Nardiganj

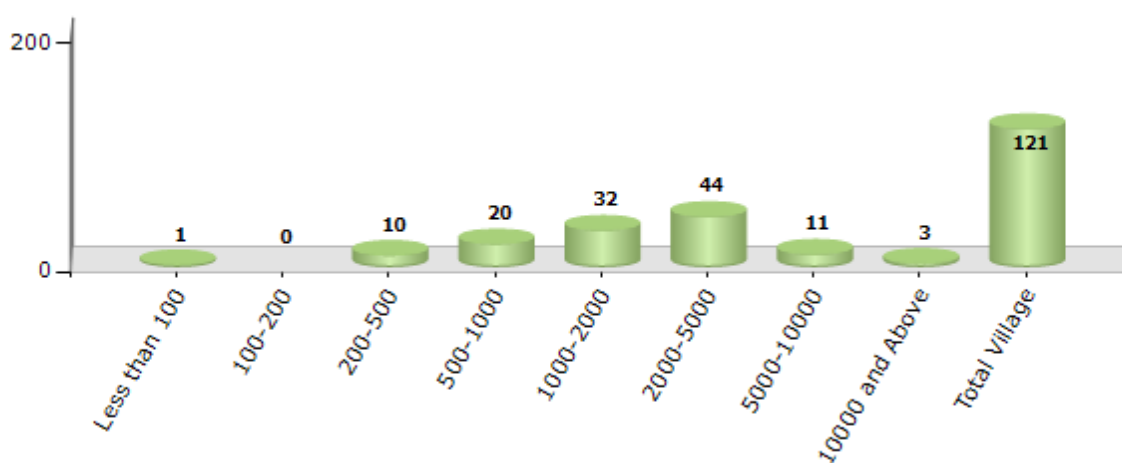
Contd....

Demographics

Number of Villages by Population Size - 2011

Less than 100	100-200	200-500	500-1000	1000-2000	2000-5000	5000-10000	10000 and Above	Total Village
1	0	10	20	32	44	11	3	121

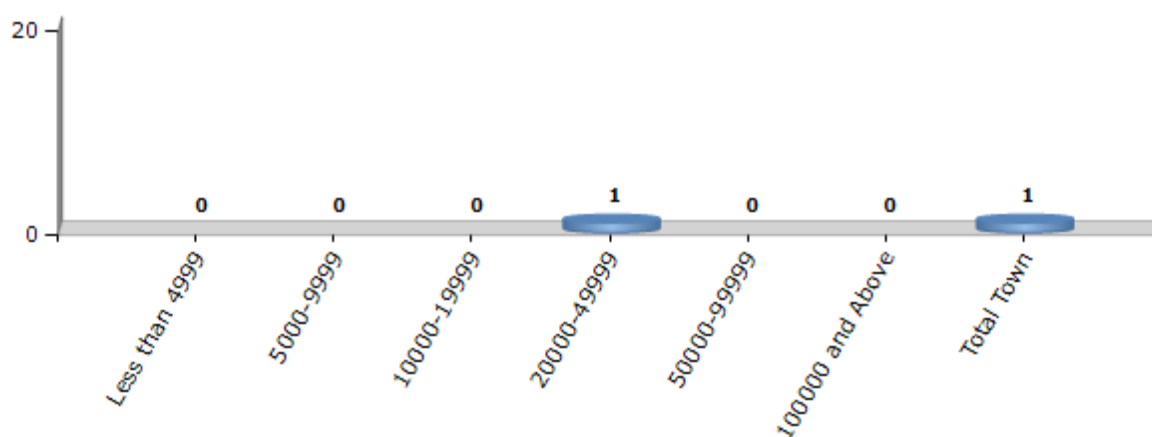
Number of Villages by Population Size - 2011



Number of Towns by Population Size - 2011

Less than 4999	5000-9999	10000-19999	20000-49999	50000-99999	100000 and Above	Total Town
0	0	0	1	0	0	1

Number of Towns by Population Size - 2011

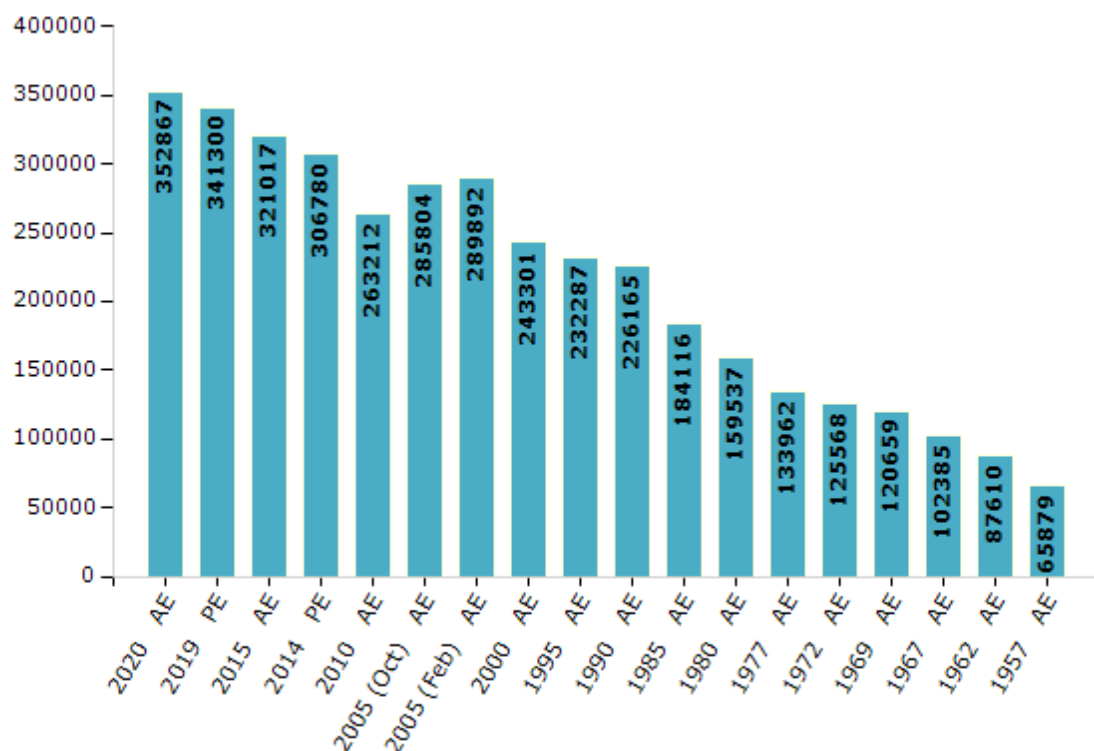


Electoral Features

Electors by Male & Female

Year	Male	Female	Others	Total	Year	Male	Female	Others	Total
2020 AE	182909	169949	9	352867	1995 AE	119618	112669	-	232287
2019 PE	176917	164374	9	341300	1990 AE	114082	112083	-	226165
2015 AE	167927	153079	11	321017	1985 AE	92451	91665	-	184116
2014 PE	161960	144815	5	306780	1980 AE	83299	76238	-	159537
2010 AE	141754	121458	0	263212	1977 AE	70697	63265	-	133962
2009 PE	-	-	-	-	1972 AE	75340	50228	-	125568
2005 (Oct) AE	152133	133671	-	285804	1969 AE	66005	54654	-	120659
2005 (Feb) AE	154186	135706	-	289892	1967 AE	-	-	-	102385
2004 PE	-	-	-	-	1962 AE	-	-	-	87610
2000 AE	131696	111605	-	243301	1957 AE	-	-	-	65879
1999 PE	-	-	-	-	1952 AE	-	-	-	-

Number of Electors



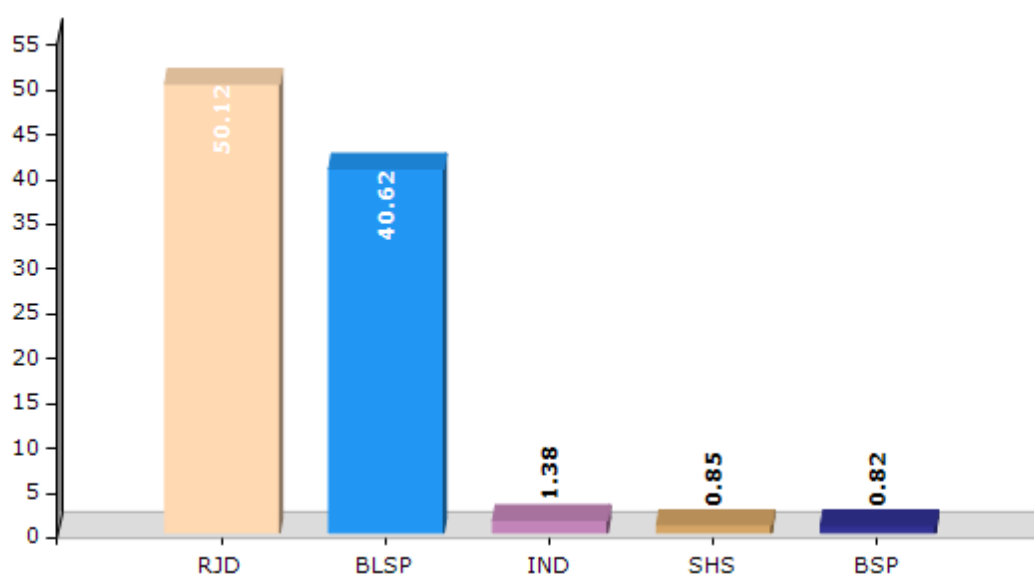
Note : AE : Assembly Election, PE : Assembly Segment of Parliamentary Election

Historical Summary Election Results

Summary Result of Assembly Election - 2015

Candidate Name	Party	Votes	Votes %
Rajballabh Prasad	RJD	88235	50.12
Indradeo Prasad	BLSP	71509	40.62
Sudhir Kumar	IND	2435	1.38
Ranjeet Kumar	SHS	1500	0.85
Ram Jatan Yadav	BSP	1442	0.82
Satyendra Prasad Yadav	IND	865	0.49
Savitri Devi	CPI(ML)(L)	748	0.42
Shubhanker Sharma	IND	480	0.27
Shyam Shyamal	IND	426	0.24
Nitish Kumar Rana	IND	374	0.21
Satish Kumar	DKP	346	0.2
Arun Kumar	IND	278	0.16
	NOTA	7418	4.21

Votes Percentage of Top Parties - 2015



Polling Station Level Election Results

Number and Name of Polling Stations (PS) (2020)

Number of Polling Stations	Name of Polling Stations	Number of Polling Stations	Name of Polling Stations
1	Prathamik Vidyalaya Rampur, Purvi Bhag	16	Buniyadi Vidyalay, Nandpur Pashichimi Bhag
2	Prathamik Vidyalaya Rampur, Pashichimi Bhag	17	Utkramit Madhya Vidyalay, Pasaii Uttari Bhag
3	Madhya Vidyalay Hadiya Madhya Bhag	17A	Utkramit Madhya Vidyalay, Pasaii Uttari Bhag
3A	Madhya Vidyalay Hadiya Madhya Bhag	18	Utkramit Madhya Vidyalay Karna, Purvi Bhag
4	Madhya Vidyalay Hadiya Daya Bhag	19	Utkramit Madhya Vidyalay, Karna, Paschimi Bhag
5	Madhya Vidyalay Hadiya Baya Bhag	20	Prathamik Vidyalay, Baguli
5A	Madhya Vidyalay Hadiya Baya Bhag	21	Madhya Vidyalaya, Pakariya, Purvi Bhag
6	Utkramik Madhye Vidyalay Dariyapur	22	Madhya Vidyalaya, Pakariya, Paschimi Bhag
7	Utkramik Madhye Vidyalay Rajapur Akauna	23	Prathamik Vidyalaya, Saidpur
8	Madhya Vidyalay Pandpa Purvi Bhag	24	Kanya Madhya Vidyalaya, Anarpur Uttari Bhag
9	Madhya Vidyalay Pandpa Pashchim Bhag	24A	Kanya Madhya Vidyalaya, Anarpur Uttari Bhag
9A	Madhya Vidyalay Pandpa Pashchim Bhag	25	Utkramit Madhya Vidyalay Paachu Vigha
10	Prathamik Vidyalay Dalelapur, Purvi Bhag	26	Prathamik Vidyalay Adampur
10A	Prathamik Vidyalay Dalelapur, Purvi Bhag	27	Utkramit Madhya Vidyalay, Bhelu Vigha Uttari Bhag
11	Utkramit Madhya Vidyalay, Pesh, Purvi Bhag	27A	Utkramit Madhya Vidyalay, Bhelu Vigha Uttari Bhag
12	Utkramit Madhya Vidyalay, Pesh, Paschimi Bhag	28	Prathamik Vidyalay, Dayali Vigha
13	Prathamik Vidyalaya, Pacheya Paschimi Bhag	29	Madhya Vidyalaya, Bikku Purvi Bhag
13A	Prathamik Vidyalaya, Pacheya Paschimi Bhag	29A	Madhya Vidyalaya, Bikku Purvi Bhag
14	Utkramit Madhya Vidyalay, Dhaniyava Purvi Bhag	30	Prathamik Vidyalay Lodipur Jafra
14A	Utkramit Madhya Vidyalay, Dhaniyava Purvi Bhag	31	Utkramit Madhya Vidyalay, Sahajpura
15	Buniyadi Vidyalay, Nandpur, Purvi Bhag	32	Inter Vidyalaya Aoro Pashichimi Bhag Ke Dakshin Bhag

Contd....

Polling Station Level Election Results

Polling Station-wise Votes Secured by Overall Top Five Parties in Nawada Assembly in Assembly Election (AE) under Nawada Parliamentary Constituency in Bihar (2020)

Number of Polling Station	Winner - Vibha Devi (RJD)	Runner-up - Sharwan Kumar S/o-Deva Mahto (IND)	3rd - Kaushal Yadav (JD(U))	4th - Dharendra Kumar Sinha Munna (IND)	5th - Rajendra Prasad Sahu (IND)	NOTA	Other	Total Votes Secured
27A	74	34	126	26	2	7	21	290
28	124	43	110	13	8	5	63	366
29	25	52	149	13	12	6	24	281
29A	89	45	201	0	1	4	26	366
30	34	23	119	204	4	14	38	436
31	22	91	62	240	11	10	60	496
32	49	43	72	24	48	11	18	265
32A	100	94	82	14	16	14	27	347
33	53	45	120	90	19	8	25	360
33A	123	24	110	114	7	8	24	410
34	209	19	35	0	1	1	10	275
35	265	34	159	4	0	16	15	493
36	71	314	20	20	1	6	18	450
36A	182	59	115	16	0	15	9	396
37	76	135	90	41	12	10	52	416
38	67	195	69	42	5	12	22	412
39	128	10	39	108	3	4	35	327
40	47	24	56	239	8	3	55	432
40A	109	54	59	42	2	6	54	326
41	122	53	59	7	0	5	9	255
41A	124	31	63	3	4	16	22	263
42	80	15	57	141	5	4	15	317
43	55	39	44	135	2	4	30	309
43A	229	35	24	25	0	5	25	343
44	364	259	9	0	12	1	28	673
45	105	43	67	78	8	7	42	350
45A	106	47	73	64	5	5	29	329
46	84	67	43	31	8	3	14	250
46A	98	62	43	49	3	1	8	264
47	74	40	67	6	12	0	9	208
47A	108	40	87	3	6	5	9	258
48	245	84	116	21	11	3	21	501
49	78	75	46	20	10	16	47	292
49A	113	94	69	38	4	7	26	351
50	85	78	54	40	1	9	35	302

Contd....

Polling Station Level Election Results

Winner, Runner-up and 3rd Party Position & Winning Margin According to Polling Stations in Nawada Assembly in Assembly Election (AE) under Nawada Parliamentary Constituency in Bihar (2020)

Polling Station Number	Winner Party	Winner Votes (%)	Runner-up Party	Runner-up Votes (%)	Winning Margin Votes (%)	Third Party	Third Party Votes (%)	Other Votes (%)
50A	RJD	176 (46.93)	IND (SK)	91 (24.27)	85 (22.66)	JD(U)	55 (14.67)	53 (14.13)
51	RJD	333 (56.06)	JD(U)	157 (26.43)	176 (29.63)	IND (SK)	53 (8.92)	51 (8.59)
52	RJD	238 (48.47)	JD(U)	139 (28.31)	99 (20.16)	IND (SK)	70 (14.26)	44 (8.96)
53	RJD	147 (35.34)	IND (SK)	116 (27.88)	31 (7.46)	JD(U)	83 (19.95)	70 (16.83)
53A	IND (SK)	239 (45.27)	JD(U)	140 (26.52)	99 (18.75)	RJD	66 (12.5)	83 (15.72)
54	RJD	239 (44.76)	IND (SK)	167 (31.27)	72 (13.49)	JD(U)	98 (18.35)	30 (5.62)
55	IND (SK)	320 (77.11)	RJD	48 (11.57)	272 (65.54)	JD(U)	32 (7.71)	15 (3.61)
55A	RJD	293 (70.43)	IND (SK)	60 (14.42)	233 (56.01)	JD(U)	26 (6.25)	37 (8.89)
56	IND (SK)	249 (51.13)	RJD	191 (39.22)	58 (11.91)	JD(U)	26 (5.34)	21 (4.31)
57	RJD	153 (45.95)	IND (SK)	65 (19.52)	88 (26.43)	JD(U)	56 (16.82)	59 (17.72)
58	RJD	205 (40.35)	IND (SK)	125 (24.61)	80 (15.74)	JD(U)	71 (13.98)	107 (21.06)
59	JD(U)	172 (51.04)	IND (SK)	74 (21.96)	98 (29.08)	RJD	50 (14.84)	41 (12.17)
59A	IND (SK)	174 (50.43)	JD(U)	95 (27.54)	79 (22.89)	RJD	40 (11.59)	36 (10.43)
60	RJD	494 (86.67)	JD(U)	47 (8.25)	447 (78.42)	IND (SK)	13 (2.28)	16 (2.81)
61	RJD	228 (60.16)	JD(U)	62 (16.36)	166 (43.8)	IND (SK)	50 (13.19)	39 (10.29)
62	RJD	147 (48.68)	JD(U)	74 (24.5)	73 (24.18)	IND (SK)	48 (15.89)	33 (10.93)
62A	IND (SK)	126 (44.84)	RJD	65 (23.13)	61 (21.71)	JD(U)	57 (20.28)	33 (11.74)
63	RJD	299 (69.05)	JD(U)	64 (14.78)	235 (54.27)	IND (SK)	44 (10.16)	26 (6)
63A	RJD	285 (63.05)	JD(U)	128 (28.32)	157 (34.73)	IND (SK)	12 (2.65)	27 (5.97)
64	RJD	267 (77.84)	JD(U)	52 (15.16)	215 (62.68)	IND (SK)	9 (2.62)	15 (4.37)
64A	RJD	194 (58.97)	JD(U)	109 (33.13)	85 (25.84)	IND (SK)	13 (3.95)	13 (3.95)
65	IND (SK)	236 (51.64)	RJD	151 (33.04)	85 (18.6)	JD(U)	49 (10.72)	21 (4.6)
65A	IND (SK)	210 (44.12)	RJD	123 (25.84)	87 (18.28)	JD(U)	109 (22.9)	34 (7.14)
66	IND (SK)	143 (44.69)	RJD	87 (27.19)	56 (17.5)	JD(U)	56 (17.5)	34 (10.63)
66A	IND (SK)	270 (70.68)	RJD	63 (16.49)	207 (54.19)	JD(U)	26 (6.81)	23 (6.02)
67	IND (SK)	247 (50.1)	RJD	123 (24.95)	124 (25.15)	JD(U)	67 (13.59)	56 (11.36)
68	RJD	123 (42.12)	JD(U)	99 (33.9)	24 (8.22)	IND (SK)	55 (18.84)	15 (5.14)
68A	RJD	123 (46.77)	IND (SK)	65 (24.71)	58 (22.06)	JD(U)	63 (23.95)	12 (4.56)
69	RJD	183 (68.8)	IND (SK)	36 (13.53)	147 (55.27)	JD(U)	26 (9.77)	21 (7.89)
69A	RJD	100 (41.49)	IND (SK)	76 (31.54)	24 (9.95)	IND (DKSM)	35 (14.52)	30 (12.45)
70	IND (SK)	206 (70.07)	RJD	39 (13.27)	167 (56.8)	JD(U)	29 (9.86)	20 (6.8)
70A	IND (SK)	167 (52.85)	RJD	97 (30.7)	70 (22.15)	JD(U)	32 (10.13)	20 (6.33)
71	IND (SK)	210 (60.17)	JD(U)	50 (14.33)	160 (45.84)	RJD	41 (11.75)	48 (13.75)
71A	IND (SK)	212 (57.92)	JD(U)	98 (26.78)	114 (31.14)	RJD	20 (5.46)	36 (9.84)
72	IND (SK)	279 (56.48)	RJD	95 (19.23)	184 (37.25)	JD(U)	81 (16.4)	39 (7.89)

Contd....

Socio-Economic Amenities - Rural

Access to Education Facilities

Particulars	Number of Villages (% of Population)				
	Available	Not Available	If Not Available (Distance of Nearest Facility)		
			A	B	C
Govt. Primary School	113 (99)	8 (1)	2 (0)	6 (1)	0 (0)
Private Primary School	8 (13)	113 (87)	0 (0)	0 (0)	0 (0)
Govt. Middle School	67 (76)	54 (24)	24 (7)	28 (17)	2 (1)
Private Middle School	3 (5)	118 (95)	0 (0)	0 (0)	0 (0)
Govt. Secondary School	9 (21)	112 (79)	40 (30)	63 (43)	9 (7)
Private Secondary School	0 (0)	121 (100)	0 (0)	0 (0)	0 (0)
Govt. Senior Secondary School	7 (18)	114 (82)	26 (23)	61 (39)	27 (20)
Private Senior Secondary School	0 (0)	121 (100)	0 (0)	0 (0)	0 (0)
Govt. Arts and Science Degree College	2 (3)	119 (97)	1 (0)	22 (21)	31 (23)
Private Arts and Science Degree College	1 (0)	120 (100)	8 (12)	39 (25)	17 (14)
Govt. Engineering College	0 (0)	121 (100)	0 (0)	0 (0)	0 (0)
Private Engineering College	0 (0)	121 (100)	8 (12)	34 (23)	79 (65)
Govt. Medicine College	0 (0)	121 (100)	2 (1)	4 (2)	114 (97)
Private Medicine College	0 (0)	121 (100)	0 (0)	0 (0)	1 (1)
Govt. Management Institute	0 (0)	121 (100)	0 (0)	1 (0)	46 (42)
Private Management Institute	0 (0)	121 (100)	2 (1)	2 (1)	70 (56)
Govt. Polytechnic	1 (0)	120 (100)	1 (0)	4 (2)	114 (97)
Private Polytechnic	0 (0)	121 (100)	0 (0)	0 (0)	1 (0)
Govt. Vocational Training School/ITI	0 (0)	121 (100)	8 (12)	56 (44)	56 (44)
Private Vocational Training School/ITI	0 (0)	121 (100)	0 (0)	0 (0)	1 (0)
Govt. Non Formal Training Centre	2 (1)	119 (99)	8 (12)	52 (37)	59 (50)
Private Non Formal Training Centre	0 (0)	121 (100)	0 (0)	0 (0)	0 (0)
Govt. School For Disabled	0 (0)	121 (100)	8 (12)	43 (27)	70 (61)
Private School For Disabled	0 (0)	121 (100)	0 (0)	0 (0)	0 (0)
Government Others	43 (44)	78 (56)	0 (0)	1 (0)	5 (3)
Private Others	2 (2)	119 (98)	0 (0)	0 (0)	0 (0)

Note : Distance A : Less than 5 km; B : Between 5-10 km; C : 10+ km.; Source : Data Analysis is based on 2011 Census.

DISCLAIMER

The Terms of Use and Disclaimer of Datanet India Private Limited (hereinafter referred to as "Datanet") for use of this analysis report of **Nawada Assembly Constituency (Nawada Vidhan Sabha) :-**

1. **Assembly Factbook™** is a Registered Trade Mark owned by Datanet.
2. All the maps are sketched and graphical representation only and have not been drawn to the scale and also not to represent the actual geographical area or boundary of the unit.
3. The data for the aforesaid analysis is based on authentic sources and has been culled from the various publications of Census, CSO and NSSO for district and block level data, various central and state government departments, Central & State Elections Commissions and the concerned Returning Officers' releases, Electoral Rolls, Election results and allied publications, internal assessment, surveys, estimates and analysis. Therefore, certain adjustment of data at micro level may have been done to arrive closer to the macro data.
4. Data have been provided on an "As Is" and "As AVAILABLE" basis
5. The colours shown in the maps or diagram and charts of a particular party, alliance or AC are indicative and do not represent them.
6. This publication which includes maps, sheets, graphs and data would be the property under copyright of Datanet only. The user may use these for its internal study, analysis and research purposes. It's public display, re-selling or any commercial uses by the user are not allowed.
7. Datanet has taken due care and caution in compilation and processing of data and allied information, but does not guarantee the accuracy, adequacy or completeness of any information/analysis and will be not responsible for any errors or omissions or for the results obtained from the use of such information/analysis.
8. All the contents for the publication have been culled from various authentic sources and Datanet reasonably believes such sources to be reliable, but does not make any representations, express or implied as to the accuracy or fitness of use of such information. The information or contents of the information/analysis do not constitute advice and should not be relied upon in making (or refraining from making) any decision. Any reliance placed upon the information provided by Datanet is the sole responsibility and strictly at the user's risk.
9. In no event will Datanet be liable for any damages (including, without limitation, damages for loss of business projects, or loss of profits) arising in contract, tort or otherwise from the use of or inability to use any of its contents, or from any action taken (or refrained from being taken) as a result of using the analysis or any of its contents. Datanet its directors, owners, editors, officials, employees, distributor and agents or any associate will not be liable for any errors in the information contained or any consequences arising from the use of the contents of the provided information/analysis.
10. If any provision of these terms and conditions is held invalid or illegal or unenforceable for any reason by any court of competent jurisdiction, such provision shall be severed and the remainder of provisions of the terms and conditions shall continue in full force and effect as if the Term of Use had been executed with the invalid, illegal or unenforceable provision eliminated.
11. If there are any discrepancies in the information provided, please bring it to attention of Datanet for suitable rectification measures.

**Buy Online This Complete Book At
Datanet India eBooks Store**

www.indiastatpublications.com

or go directly at

**[http://www.indiastatpublications.com/
Assembly_factbook/Bihar/Nawada/ Nawada](http://www.indiastatpublications.com/Assembly_factbook/Bihar/Nawada/Nawada)**

 **indiastat**elections

ISBN : 978-93-5313-149-4



9 789353 131494