



Bihar

Assembly Factbook™

Bochahan Assembly Constituency



Key Electoral Data of Bochahan
Assembly Constituency (Vidhan Sabha)

Bihar

Assembly Factbook™

Bochahan Assembly Constituency



Bochahan Vidhan Sabha

Editor & Director

Dr. R.K. Thukral

Research Editor

Dr. Shafeeq Rahman

Compiled, Researched and Published by Datanet India Pvt. Ltd.

D-100, 1st Floor,

Okhla Industrial Area, Phase-I,
New Delhi- 110020.

Ph.: 91-11- 43580781-84

Email : support@indiastatpublications.com

Website : www.indiastatelections.com

Online Book Store :

www.indiastatpublications.com

Report No. : AFB/BR-091-0125

ISBN : 978-93-5313-062-6

First Edition : January, 2018

Eighth Updated Edition : January, 2025

Price : Rs. 11500/-

US\$ 310

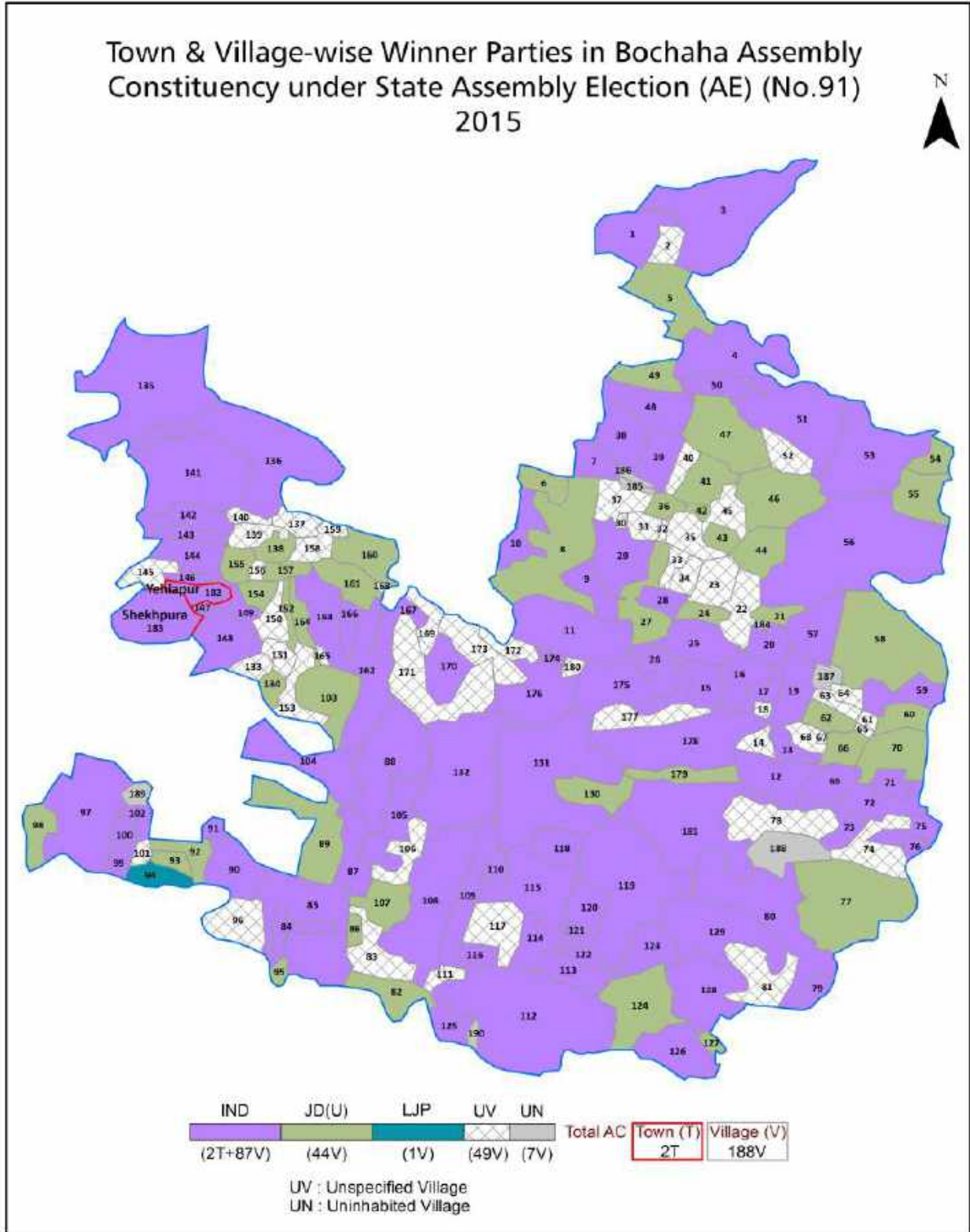
© Datanet India Pvt. Ltd.

All rights reserved. No part of this book may be reproduced, stored in a retrieval system or transmitted in any form or by any means, mechanical photocopying, photographing, scanning, recording or otherwise without the prior written permission of the publisher. Please refer to Disclaimer at page no. 236 for the use of this publication.

Printed in India

No.	Particulars	Page No.
	Introduction	
1	Assembly Constituency - (Vidhan Sabha) at a Glance Features of Assembly as per Delimitation Commission of India (2008)	1-2
	Location and Political Maps	
2	Location Map Boundaries of Assembly Constituency - (Vidhan Sabha) in District Boundaries of Assembly Constituency under Parliamentary Constituency - (Lok Sabha) Town & Village-wise Winner Parties- 2024, 2020, 2019, 2015, 2014, 2010 and 2009	3-11
	Administrative Setup (2011)	
3	District Sub-district Towns Villages Inhabited Villages Uninhabited Villages Village Panchayat Intermediate Panchayat	12-22
	Demographics (2011)	
4	Population Households Rural/Urban Population Towns and Villages by Population Size Sex Ratio (Total & 0-6 Years) Religious Population Social Population Literacy Rate	23-24
	Electoral Features	
5	Important Dates of Last Elections Held Electors by Gender Service Electors Voters Voters Turnout Polling Stations & Average Number of Electors per Polling Station Electors by Age Group Present Elected Representatives	25-30
	Historical Summary Election Results	
6	Vote Share of Major Parties Winning Margin (Number & Percentage Polarity of Parties Summary Result of Assembly Segment of Parliamentary Elections 2024, 2019, 2014, 2009, 2004 and 1999 Summary Result of Assembly Elections 2020, 2015, 2010, 2005 (Oct), 2005 (Feb), 2000, 1995, 1990, 1985, 1980, 1977, 1972, 1969 and 1967	31-53
	Polling Station Level Election Results	
7	Name and Number of Polling Station 2024, 2020, 2019, 2015, 2014, 2010 and 2009 Polling Station-wise Electors, Voters & Voters Turnout 2024, 2020, 2019, 2015, 2014, 2010 and 2009 Polling Station wise Elections Results 2024, 2020, 2019, 2015, 2014, 2010 and 2009	54-215
	Share of Assembly Constituency	
8	Share of Assembly Constituency - (Vidhan Sabha) in State, District and Parliamentary Constituency - (Lok Sabha)	216
	Socio-Economic Amenities (2011)	
9	Access to Administrative Units Agricultural, Manufacturing and Industrial Commodities Demographic Indicators Education Health & Manpower Drinking Water Supply Sanitation Entertainment and Recreations Infrastructure Power Food Allocation Distribution and Marketing of Agriculture Commodities Infrastructure Transport and Road Infrastructure Communication Banking and Financial Services Land Use Irrigation Source	218-232
10	Abbreviation & Sources	233-235
11	Disclaimer	236

Location & Political Map



Administrative Setup

List of Village Panchayat & Intermediate Panchayat (Block) Name - 2011

Village Name	Village Panchayat Name	Intermediate Panchayat Name
Abdunagar urf Madhopur	Abdunagar Urf Madhopur	Musahri
Adi Gopalpur	Adi Gopalpur	Bochaha
Akbarpur	Abdunagar Urf Madhopur	Musahri
Alahdadpur	Maidapur	Bochaha
Athar Bansman	Bishunpur Jagdish	Bochaha
Bahadurpur	Rajwara Bhagwan	Musahri
Bahlolpur	Adi Gopalpur	Bochaha
Bahrampur	Balthi Rasulpur	Bochaha
Baijnathpur	Abdunagar Urf Madhopur	Musahri
Baikunthpur	Baikatpur	Musahri
Bakhrichandan	Bada Jagarnath	Musahri
Balia Indarjit	Unsar	Bochaha
Balthi Rasulpur	Balthi Rasulpur	Bochaha
Bara Jagarnath	Bada Jagarnath	Musahri
Barheta Ballam	Bhutan	Bochaha
Barheta Ganga Ram	Bhutan	Bochaha
Barmatpur urf Bishunpur Kharak	Khabra	Musahri
Bazidpur	Balthi Rasulpur	Bochaha
Bazidpur Majhauri	Majhauri	Bochaha
Bazidpur Ram Das	Bhutan	Bochaha
Bazidpur urf Majhauri	Majhauri	Bochaha
Bazidpur urf Misraulia	Lohsari	Bochaha
Berai Hardas	Majhauri	Bochaha
Bhagwanpur	Karanpur	Bochaha
Bhagwanpur	Lohsari	Bochaha
Bhagwanpur Ghoncha	Lohsari	Bochaha
Bhagwatipur	Bada Jagarnath	Musahri
Bhagwatipur	Bada Jagarnath	Musahri
Bhataulia urf Shahjahanpur	Taraura Gopalpur	Musahri

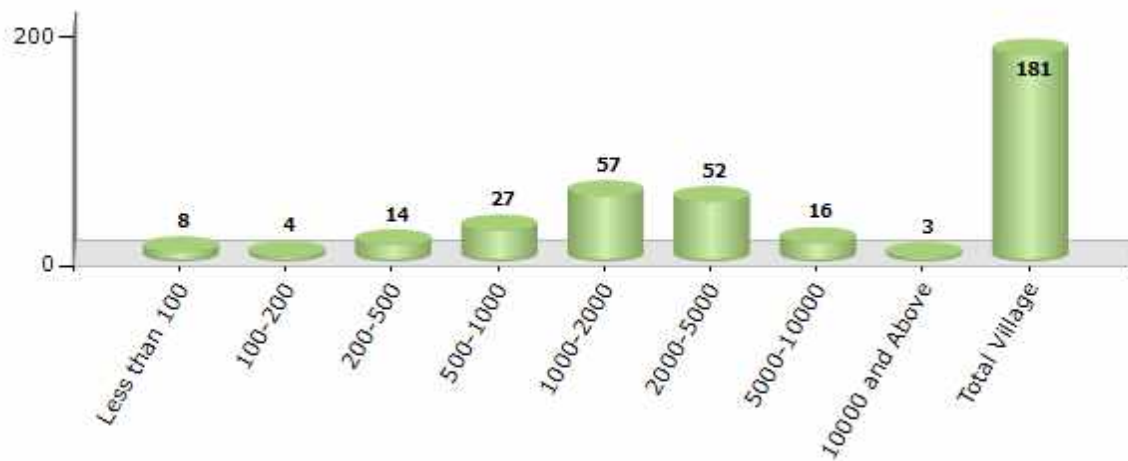
Contd....

Demographics

Number of Villages by Population Size - 2011

Less than 100	100-200	200-500	500-1000	1000-2000	2000-5000	5000-10000	10000 and Above	Total Village
8	4	14	27	57	52	16	3	181

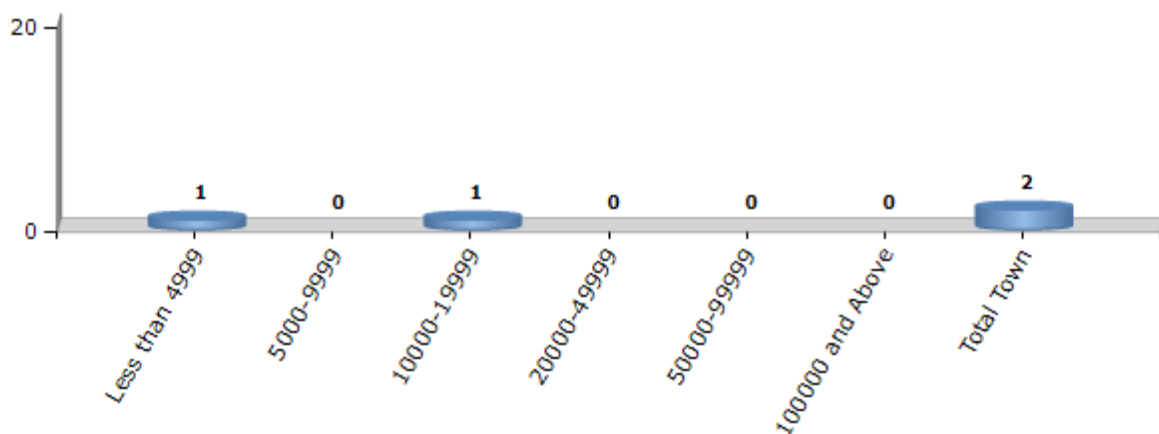
Number of Villages by Population Size - 2011



Number of Towns by Population Size - 2011

Less than 4999	5000-9999	10000-19999	20000-49999	50000-99999	100000 and Above	Total Town
1	0	1	0	0	0	2

Number of Towns by Population Size - 2011

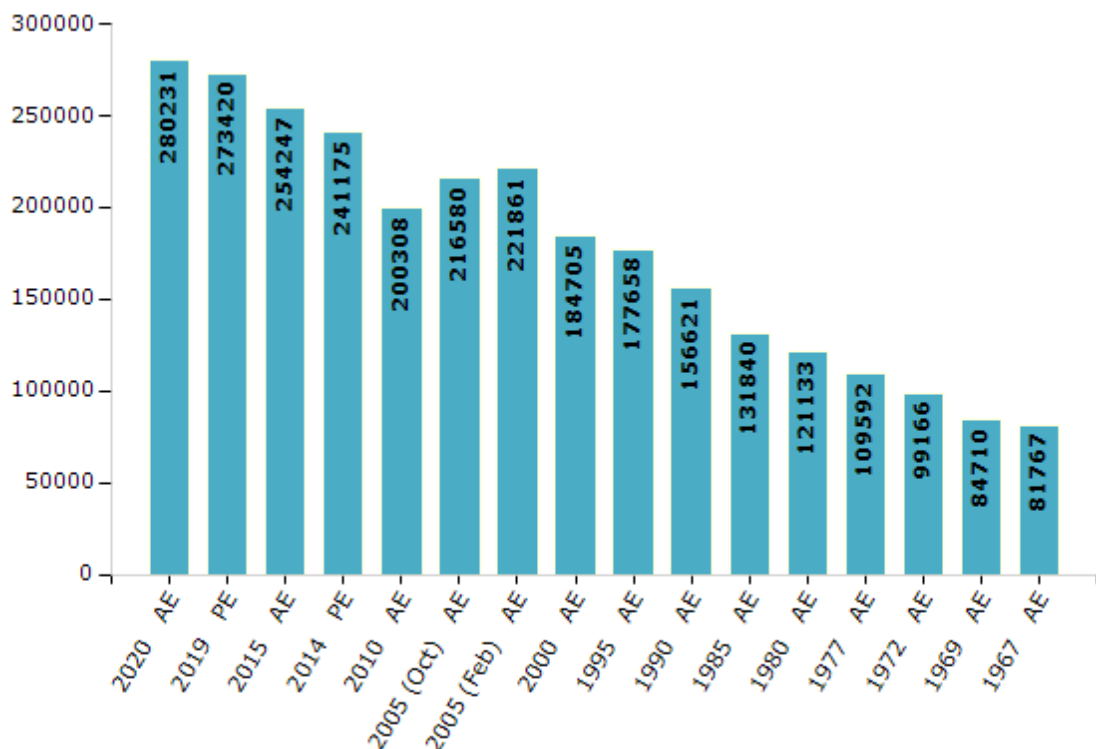


Electoral Features

Electors by Male & Female

Year	Male	Female	Others	Total	Year	Male	Female	Others	Total
2020 AE	147655	132572	4	280231	1995 AE	92676	84982	-	177658
2019 PE	145103	128315	2	273420	1990 AE	86243	70378	-	156621
2015 AE	135156	119089	2	254247	1985 AE	68046	63794	-	131840
2014 PE	128122	113049	4	241175	1980 AE	64454	56679	-	121133
2010 AE	107551	92757	0	200308	1977 AE	59325	50267	-	109592
2009 PE	-	-	-	-	1972 AE	54091	45075	-	99166
2005 (Oct) AE	113681	102899	-	216580	1969 AE	49509	35201	-	84710
2005 (Feb) AE	116793	105068	-	221861	1967 AE	-	-	-	81767
2004 PE	-	-	-	-	1962 AE	-	-	-	-
2000 AE	97578	87127	-	184705	1957 AE	-	-	-	-
1999 PE	-	-	-	-	1952 AE	-	-	-	-

Number of Electors



Note : AE : Assembly Election, PE : Assembly Segment of Parliamentary Election

Historical Summary Election Results

Summary Result of Assembly Election - 2015

Candidate Name	Party	Votes	Votes %
Beby Kumari	IND	67720	40.67
Ramai Ram	JD(U)	43590	26.18
Lal Babu Paswan	SHS	11877	7.13
Anil Kumar	LJP	7383	4.43
Musafir Paswan	SP	5130	3.08
Sanju Devi	IND	5017	3.01
Ramnandan Paswan	CPI(ML)(L)	4080	2.45
Sunita Kumar	IND	3609	2.17
Jaynath	BMUP	2847	1.71
Uday Chaudhary	IND	2531	1.52
Vivek	KS	2447	1.47
Rajendra Kumar	ABHKP	2144	1.29
Deeplal Ram	SKLP	1837	1.1
Kumar Ravi Anand	BSP	1069	0.64
Pramod Kumar Pankaj	RSMD	952	0.57
	NOTA	4259	2.56

Polling Station Level Election Results

Number and Name of Polling Stations (PS) (2020)

Number of Polling Stations	Name of Polling Stations	Number of Polling Stations	Name of Polling Stations
1	Uttkarmit Madhay Vidyalay, Jamalabad Utari Bhag	15	Prathamik Vidhyalay, Bhikhanapur Dakshani Bhag
1A	Uttkarmit Madhay Vidyalay, Jamalabad Utari Bhag	16	Urdu Prathamik Vidhayalay, Bhikhanpur Purab Bhag
2	Uttkarmit Madhay Vidhyalay Jamalabad Dakshin Bhag	17	Urdu Prathamik Vidhayalay, Bhikhanpur Paschim Bhag
3	Madhya Vidhyalay, Jamalabad Uttari Madhya Bhag	18	Uttkramit Madhya Vidhyalay, Rasulpur Salim Saiyad Vajid,Uttari Bhag
3A	Madhya Vidhyalay, Jamalabad Uttari Madhya Bhag	19	Utkarmit Madhy Vidhayalya Rasulpur Saiyad Salim Vajid Paschim Bhag
4	Manorama High School, Jamalabad, Uttari Madhya Bhag	20	Utkramit Madhya Vidhyalay Rasulpur Saiyad Vajid Dakshin Bhag
4A	Manorama High School, Jamalabad, Uttari Madhya Bhag	21	Utkramit Madhya Vidhyalay Rasulpur Saiyad Vajid Purab Bhag
5	Manorama High School,Jamalabad, Dakshin Bhag	22	Panchyat Bhawan, Raghopur Uttari Madhya Bhag
6	Uttakramit Madhya Vidhyalay, Dronapur Uttari Madhya Bhag	22A	Panchyat Bhawan, Raghopur Uttari Madhya Bhag
6A	Uttakramit Madhya Vidhyalay, Dronapur Uttari Madhya Bhag	23	Utkramit Madhya Vidhyalay Shahwajpur Uttari Bhag
7	Prathamik Vidhyalay, Bathana	23A	Utkramit Madhya Vidhyalay Shahwajpur Uttari Bhag
8	Prathamik Vidhyalay ,Udan Jhapahan Uttari Madhya Bhag	24	Uttkramit Madhya Vidhyalay, Sahbajpur, Madhy Uttri Bhag
8A	Prathamik Vidhyalay ,Udan Jhapahan Uttari Madhya Bhag	24A	Uttkramit Madhya Vidhyalay, Sahbajpur, Madhy Uttri Bhag
9	Samudiyak Bhawan, Musahar Tola, Zapaha Udan Purbi Bhag	25	Uttkramit Madhya Vidhyalay Sahbajpur, Dakshini Bhag
9A	Samudiyak Bhawan, Musahar Tola, Zapaha Udan Purbi Bhag	25A	Uttkramit Madhya Vidhyalay Sahbajpur, Dakshini Bhag
10	Samudayik Bhawan, Musahar Tola,Gangati Purab Bhag	26	Uttkramit Madhya Vidhyalay Sahbajpur, Dakshini Madhy Bhag
11	Samudayik Bhawan, Musahar Tola,Gangati Pashchim Bhag	26A	Uttkramit Madhya Vidhyalay Sahbajpur, Dakshini Madhy Bhag
12	Madhya Vidhyalay, Jhaphan Uttari Bhag	27	Prathamik Vidhyalay, Muradapur Part.1
13	Madhya Vidhyalay, Jhaphan Dakshin Bhag	27A	Prathamik Vidhyalay, Muradapur Part.1
14	Prathamik Vidhyalay, Bhikhanapur Uttri Bhag	28	Prathamik Vidhyalay, Muradpur, Madhy Bhag
14A	Prathamik Vidhyalay, Bhikhanapur Uttri Bhag	28A	Prathamik Vidhyalay, Muradpur, Madhy Bhag

Contd....

Polling Station Level Election Results

Polling Station-wise Votes Secured by Overall Top Five Parties in Bochahan Assembly in Assembly Election (AE) under Muzaffarpur Parliamentary Constituency in Bihar (2020)

Number of Polling Station	Winner - Musafir Paswan (VSIP)	Runner-up - Ramai Ram (RJD)	3rd - Amar Azad (LJP)	4th - Rajesh Kumar (BMUP)	5th - Rudal Ram (IND)	NOTA	Other	Total Votes Secured
25A	189	70	13	1	3	9	31	316
26	223	112	17	4	1	10	37	404
26A	162	230	14	18	1	6	45	476
27	156	186	15	10	8	8	38	421
27A	228	151	12	9	0	12	39	451
28	149	57	13	7	4	6	23	259
28A	213	112	17	4	1	5	23	375
29	189	106	9	2	4	4	24	338
30	208	75	4	2	0	4	41	334
31	201	164	16	5	5	4	39	434
32	174	197	4	3	4	8	27	417
33	150	81	7	1	1	2	21	263
33A	158	69	23	1	3	2	23	279
34	143	42	6	1	0	5	11	208
34A	259	58	8	1	2	6	17	351
35	255	124	17	3	0	8	26	433
36	231	77	16	6	4	5	49	388
36A	299	54	8	10	7	5	41	424
37	155	158	14	14	8	8	40	397
37A	167	148	16	2	1	6	32	372
38	124	32	1	1	0	1	9	168
38A	104	59	6	0	1	0	5	175
39	136	32	6	0	1	0	11	186
39A	97	28	5	0	2	6	15	153
40	178	93	11	2	0	7	28	319
40A	207	47	13	1	3	6	25	302
41	279	131	15	5	0	7	46	483
42	258	79	7	5	3	3	17	372
43	235	57	7	2	4	8	14	327
43A	239	96	5	12	5	8	32	397
44	152	66	10	1	7	4	22	262
44A	218	44	10	2	3	6	16	299
45	137	27	4	2	1	6	22	199
45A	146	58	6	2	3	1	22	238
46	326	71	21	10	6	11	33	478

Contd....

Polling Station Level Election Results

Winner, Runner-up and 3rd Party Position & Winning Margin According to Polling Stations in Bochahan Assembly in Assembly Election (AE) under Muzaffarpur Parliamentary Constituency in Bihar (2020)

Polling Station Number	Winner Party	Winner Votes (%)	Runner-up Party	Runner-up Votes (%)	Winning Margin Votes (%)	Third Party	Third Party Votes (%)	Other Votes (%)
47	RJD	321 (72.79)	VSIP	44 (9.98)	277 (62.81)	IND (DLR)	16 (3.63)	60 (13.61)
47A	RJD	262 (58.09)	VSIP	112 (24.83)	150 (33.26)	LJP	15 (3.33)	62 (13.75)
48	RJD	368 (66.43)	VSIP	132 (23.83)	236 (42.6)	LJP	10 (1.81)	44 (7.94)
49	RJD	176 (46.19)	VSIP	131 (34.38)	45 (11.81)	LJP	12 (3.15)	62 (16.27)
49A	RJD	237 (54.73)	VSIP	149 (34.41)	88 (20.32)	IND (DLR)	7 (1.62)	40 (9.24)
50	VSIP	196 (56.48)	RJD	81 (23.34)	115 (33.14)	LJP	18 (5.19)	52 (14.99)
50A	RJD	245 (67.49)	VSIP	84 (23.14)	161 (44.35)	LJP	7 (1.93)	27 (7.44)
51	VSIP	142 (44.79)	RJD	123 (38.8)	19 (5.99)	BMUP	14 (4.42)	38 (11.99)
51A	RJD	368 (68.53)	VSIP	83 (15.46)	285 (53.07)	IND (DLR)	18 (3.35)	68 (12.66)
52	RJD	301 (85.75)	VSIP	23 (6.55)	278 (79.2)	LJP	5 (1.42)	22 (6.27)
52A	RJD	358 (74.9)	VSIP	57 (11.92)	301 (62.98)	IND (RR)	12 (2.51)	51 (10.67)
53	RJD	340 (49.93)	VSIP	106 (15.57)	234 (34.36)	LJP	81 (11.89)	154 (22.61)
54	RJD	387 (59.08)	VSIP	145 (22.14)	242 (36.94)	LJP	31 (4.73)	92 (14.05)
55	RJD	402 (54.92)	VSIP	186 (25.41)	216 (29.51)	BMUP	15 (2.05)	129 (17.62)
56	RJD	339 (54.5)	VSIP	210 (33.76)	129 (20.74)	IND (DLR)	10 (1.61)	63 (10.13)
57	RJD	276 (43.6)	VSIP	229 (36.18)	47 (7.42)	LJP	19 (3)	109 (17.22)
58	RJD	453 (76.52)	VSIP	68 (11.49)	385 (65.03)	IND (DLR)	17 (2.87)	54 (9.12)
59	VSIP	324 (70.59)	RJD	28 (6.1)	296 (64.49)	BMUP	21 (4.58)	86 (18.74)
59A	VSIP	335 (68.37)	RJD	56 (11.43)	279 (56.94)	BMUP	19 (3.88)	80 (16.33)
60	VSIP	292 (53.97)	RJD	114 (21.07)	178 (32.9)	BMUP	36 (6.65)	99 (18.3)
60A	RJD	338 (70.56)	VSIP	71 (14.82)	267 (55.74)	IND (DLR)	19 (3.97)	51 (10.65)
61	VSIP	201 (60.36)	RJD	91 (27.33)	110 (33.03)	NCP	8 (2.4)	33 (9.91)
61A	VSIP	241 (64.44)	RJD	54 (14.44)	187 (50)	NCP	20 (5.35)	59 (15.78)
62	VSIP	308 (47.02)	RJD	196 (29.92)	112 (17.1)	IND (UC)	18 (2.75)	133 (20.31)
63	VSIP	367 (74.44)	RJD	43 (8.72)	324 (65.72)	BMUP	13 (2.64)	70 (14.2)
63A	VSIP	354 (66.54)	RJD	60 (11.28)	294 (55.26)	BMUP	19 (3.57)	99 (18.61)
64	VSIP	651 (84)	BMUP	28 (3.61)	623 (80.39)	RJD	17 (2.19)	79 (10.19)
65	VSIP	222 (46.06)	RJD	143 (29.67)	79 (16.39)	LJP	21 (4.36)	96 (19.92)
65A	VSIP	233 (45.24)	RJD	203 (39.42)	30 (5.82)	LJP	10 (1.94)	69 (13.4)
66	VSIP	246 (52.9)	RJD	139 (29.89)	107 (23.01)	LJP	17 (3.66)	63 (13.55)
66A	VSIP	290 (59.55)	RJD	131 (26.9)	159 (32.65)	LJP	13 (2.67)	53 (10.88)
67	VSIP	210 (53.71)	RJD	56 (14.32)	154 (39.39)	LJP	27 (6.91)	98 (25.06)
67A	VSIP	244 (60.25)	RJD	56 (13.83)	188 (46.42)	LJP	24 (5.93)	81 (20)
68	VSIP	192 (32.99)	RJD	187 (32.13)	5 (0.86)	LJP	46 (7.9)	157 (26.98)
69	VSIP	286 (46.05)	IND (RR)	123 (19.81)	163 (26.24)	RJD	91 (14.65)	121 (19.48)

Contd....

Socio-Economic Amenities - Rural

Access to Education Facilities

Particulars	Number of Villages (% of Population)				
	Available	Not Available	If Not Available (Distance of Nearest Facility)		
			A	B	C
Govt. Primary School	148 (94)	33 (6)	21 (4)	5 (0)	0 (0)
Private Primary School	58 (44)	123 (56)	4 (1)	0 (0)	0 (0)
Govt. Middle School	86 (72)	95 (28)	59 (16)	18 (5)	2 (0)
Private Middle School	26 (29)	155 (71)	10 (4)	1 (0)	0 (0)
Govt. Secondary School	21 (29)	160 (71)	0 (0)	3 (1)	134 (59)
Private Secondary School	8 (12)	173 (88)	0 (0)	1 (0)	20 (10)
Govt. Senior Secondary School	11 (16)	170 (84)	32 (20)	30 (17)	78 (37)
Private Senior Secondary School	5 (8)	176 (92)	12 (6)	6 (1)	11 (4)
Govt. Arts and Science Degree College	1 (0)	180 (100)	3 (1)	9 (3)	114 (63)
Private Arts and Science Degree College	2 (1)	179 (99)	2 (1)	6 (3)	44 (28)
Govt. Engineering College	0 (0)	181 (100)	0 (0)	0 (0)	0 (0)
Private Engineering College	0 (0)	181 (100)	11 (5)	37 (18)	133 (76)
Govt. Medicine College	0 (0)	181 (100)	16 (7)	34 (15)	108 (62)
Private Medicine College	0 (0)	181 (100)	8 (6)	2 (1)	13 (9)
Govt. Management Institute	0 (0)	181 (100)	0 (0)	0 (0)	0 (0)
Private Management Institute	0 (0)	181 (100)	14 (9)	40 (17)	127 (74)
Govt. Polytechnic	4 (8)	177 (92)	11 (7)	33 (14)	114 (58)
Private Polytechnic	0 (0)	181 (100)	1 (1)	4 (1)	14 (11)
Govt. Vocational Training School/ITI	3 (1)	178 (99)	11 (8)	12 (6)	42 (30)
Private Vocational Training School/ITI	2 (1)	179 (99)	3 (1)	18 (7)	92 (47)
Govt. Non Formal Training Centre	4 (6)	177 (94)	5 (3)	40 (19)	114 (61)
Private Non Formal Training Centre	0 (0)	181 (100)	0 (0)	4 (1)	14 (11)
Govt. School For Disabled	1 (0)	180 (100)	6 (4)	40 (19)	110 (61)
Private School For Disabled	0 (0)	181 (100)	0 (0)	4 (1)	20 (14)
Government Others	5 (4)	176 (96)	1 (0)	1 (0)	0 (0)
Private Others	1 (0)	180 (100)	0 (0)	0 (0)	0 (0)

Note : Distance A : Less than 5 km; B : Between 5-10 km; C : 10+ km.; Source : Data Analysis is based on 2011 Census.

DISCLAIMER

The Terms of Use and Disclaimer of Datanet India Private Limited (hereinafter referred to as "Datanet") for use of this analysis report of **Bochahan Assembly Constituency (Bochahan Vidhan Sabha) :-**

1. **Assembly Factbook™** is a Registered Trade Mark owned by Datanet.
2. All the maps are sketched and graphical representation only and have not been drawn to the scale and also not to represent the actual geographical area or boundary of the unit.
3. The data for the aforesaid analysis is based on authentic sources and has been culled from the various publications of Census, CSO and NSSO for district and block level data, various central and state government departments, Central & State Elections Commissions and the concerned Returning Officers' releases, Electoral Rolls, Election results and allied publications, internal assessment, surveys, estimates and analysis. Therefore, certain adjustment of data at micro level may have been done to arrive closer to the macro data.
4. Data have been provided on an "As Is" and "As AVAILABLE" basis
5. The colours shown in the maps or diagram and charts of a particular party, alliance or AC are indicative and do not represent them.
6. This publication which includes maps, sheets, graphs and data would be the property under copyright of Datanet only. The user may use these for its internal study, analysis and research purposes. It's public display, re-selling or any commercial uses by the user are not allowed.
7. Datanet has taken due care and caution in compilation and processing of data and allied information, but does not guarantee the accuracy, adequacy or completeness of any information/analysis and will be not responsible for any errors or omissions or for the results obtained from the use of such information/analysis.
8. All the contents for the publication have been culled from various authentic sources and Datanet reasonably believes such sources to be reliable, but does not make any representations, express or implied as to the accuracy or fitness of use of such information. The information or contents of the information/analysis do not constitute advice and should not be relied upon in making (or refraining from making) any decision. Any reliance placed upon the information provided by Datanet is the sole responsibility and strictly at the user's risk.
9. In no event will Datanet be liable for any damages (including, without limitation, damages for loss of business projects, or loss of profits) arising in contract, tort or otherwise from the use of or inability to use any of its contents, or from any action taken (or refrained from being taken) as a result of using the analysis or any of its contents. Datanet its directors, owners, editors, officials, employees, distributor and agents or any associate will not be liable for any errors in the information contained or any consequences arising from the use of the contents of the provided information/analysis.
10. If any provision of these terms and conditions is held invalid or illegal or unenforceable for any reason by any court of competent jurisdiction, such provision shall be severed and the remainder of provisions of the terms and conditions shall continue in full force and effect as if the Term of Use had been executed with the invalid, illegal or unenforceable provision eliminated.
11. If there are any discrepancies in the information provided, please bring it to attention of Datanet for suitable rectification measures.

**Buy Online This Complete Book At
Datanet India eBooks Store**

www.indiastatpublications.com

or go directly at

[http://www.indiastatpublications.com/
Assembly_factbook/Bihar/Muzaffarpur/ Bochahan](http://www.indiastatpublications.com/Assembly_factbook/Bihar/Muzaffarpur/Bochahan)

 **india**stat**elections**

ISBN : 978-93-5313-062-6

