



Bihar

# Assembly Factbook™

Lakhisarai Assembly Constituency



Key Electoral Data of Lakhisarai  
Assembly Constituency (Vidhan Sabha)

Bihar

# **Assembly Factbook™**

Lakhisarai Assembly Constituency



Lakhisarai Vidhan Sabha

## **Editor & Director**

Dr. R.K. Thukral

## **Research Editor**

Dr. Shafeeq Rahman

## **Compiled, Researched and Published by Datanet India Pvt. Ltd.**

D-100, 1st Floor,

Okhla Industrial Area, Phase-I,  
New Delhi- 110020.

Ph.: 91-11- 43580781-84

Email : support@indiastatpublications.com

Website : www.indiastatelections.com

## **Online Book Store :**

www.indiastatpublications.com

**Report No. :** AFB/BR-168-0123

**ISBN :** 978-93-5313-119-7

**First Edition :** January, 2018

**Sixth Updated Edition :** January, 2023

**Price :** Rs. 11500/-

US\$ 310

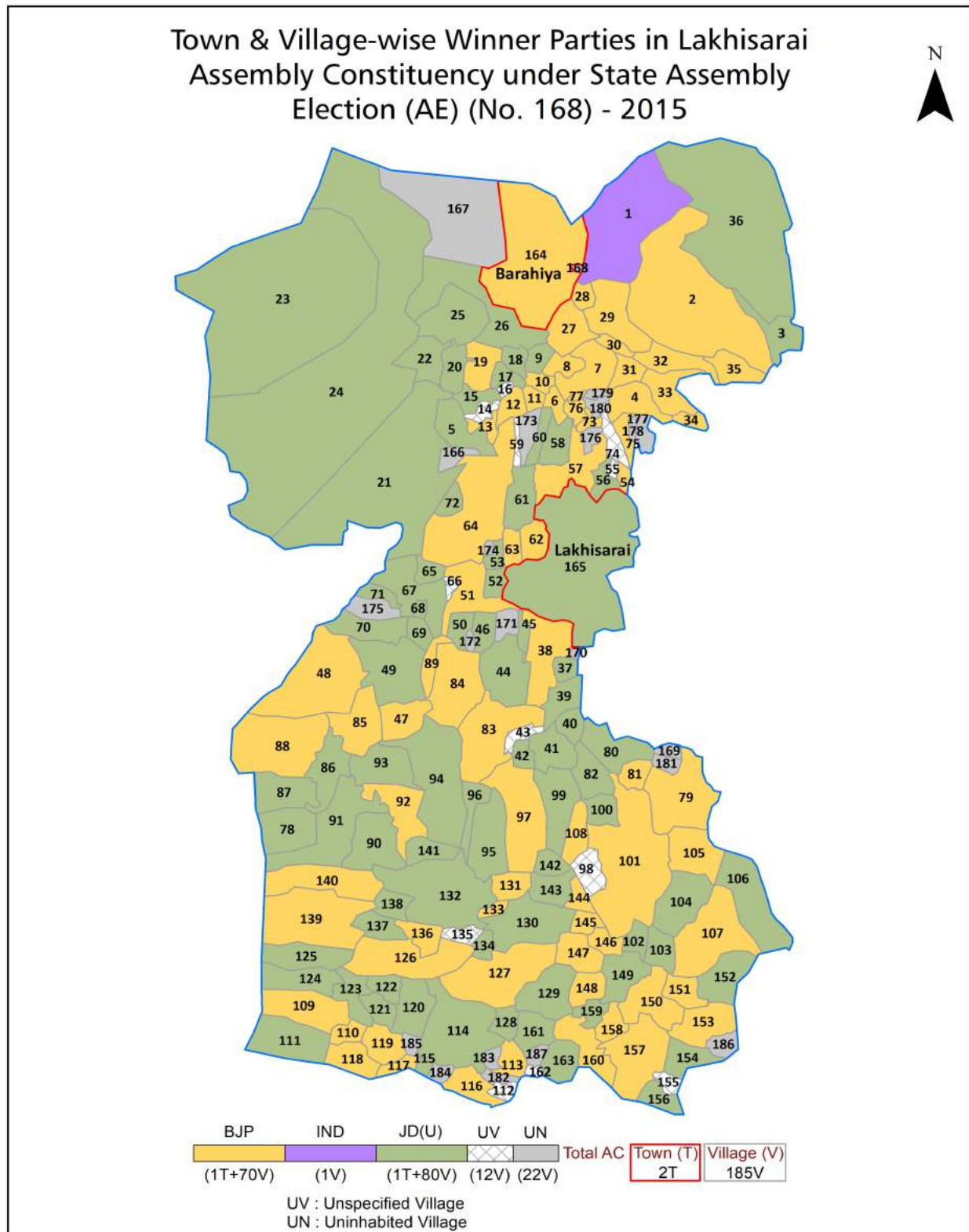
**© Datanet India Pvt. Ltd.**

All rights reserved. No part of this book may be reproduced, stored in a retrieval system or transmitted in any form or by any means, mechanical photocopying, photographing, scanning, recording or otherwise without the prior written permission of the publisher. Please refer to Disclaimer at page no. 246 for the use of this publication.

Printed in India

No.	Particulars	Page No.
	<b>Introduction</b>	
1	Assembly Constituency - (Vidhan Sabha) at a Glance   Features of Assembly as per Delimitation Commission of India (2008)	1-2
	<b>Location and Political Maps</b>	
2	Location Map   Boundaries of Assembly Constituency - (Vidhan Sabha) in District   Boundaries of Assembly Constituency under Parliamentary Constituency - (Lok Sabha)   Town & Village-wise Winner Parties- 2019, 2015, 2014, 2010 and 2009	3-11
	<b>Administrative Setup (2011)</b>	
3	District   Sub-district   Towns   Villages   Inhabited Villages   Uninhabited Villages   Village Panchayat   Intermediate Panchayat	11-19
	<b>Demographics (2011)</b>	
4	Population   Households   Rural/Urban Population   Towns and Villages by Population Size   Sex Ratio (Total & 0-6 Years)   Religious Population   Social Population   Literacy Rate	20-21
	<b>Electoral Features</b>	
5	Important Dates of Last Elections Held   Electors by Gender   Service Electors   Voters   Voters Turnout   Polling Stations & Average Number of Electors per Polling Station   Electors by Age Group   Present Elected Representatives	22-27
	<b>Historical Summary Election Results</b>	
6	Vote Share of Major Parties   Winning Margin (Number & Percentage)   Polarity of Parties   Summary Result of Assembly Segment of Parliamentary Elections 2019, 2014, 2009, 2004 and 1999   Summary Result of Assembly Elections 2020, 2015, 2010, 2005 (Oct), 2005 (Feb), 2000, 1995, 1990, 1985, 1980 and 1977	28-48
	<b>Polling Station Level Election Results</b>	
7	Name and Number of Polling Station 2019, 2015, 2014, 2010 and 2009   Polling Station-wise Electors, Voters & Voters Turnout 2019, 2015, 2014, 2010 and 2009   Polling Station wise Elections Results 2019, 2015, 2014, 2010 and 2009	49-225
	<b>Share of Assembly Constituency</b>	
8	Share of Assembly Constituency - (Vidhan Sabha) in State, District and Parliamentary Constituency - (Lok Sabha)	226
	<b>Socio-Economic Amenities (2011)</b>	
9	Access to Administrative Units   Agricultural, Manufacturing and Industrial Commodities   Demographic Indicators   Education   Health & Manpower   Drinking Water Supply   Sanitation   Entertainment and Recreations Infrastructure   Power   Food Allocation Distribution and Marketing of Agriculture Commodities Infrastructure   Transport and Road Infrastructure   Communication   Banking and Financial Services   Land Use   Irrigation Source	228-242
10	<b>Abbreviation &amp; Sources</b>	243-245
11	<b>Disclaimer</b>	246

## Location & Political Map





## Administrative Setup

### List of Village Panchayat & Intermediate Panchayat (Block) Name - 2011

Village Name	Village Panchayat Name	Intermediate Panchayat Name
Ainjani Ghat	Ajni Ghat	Barahiya
Akauni	Billo	Ramgarh Chowk
Amahara	Amhara	Lakhisarai
Auraia	Damodarpur	Lakhisarai
Aure	Aure	Ramgarh Chowk
Babhanganwan	Amhara	Lakhisarai
Baghaur	Halsi	Halsi
Baghi	Morma	Lakhisarai
Bahadurpur	Laxmipur	Barahiya
Bahchha	Shirkhindi	Halsi
Bahranwan	Gerua Pursanda	Halsi
Bakiabad	Surari Imamnagar	Ramgarh Chowk
Balgudar	Balgudar	Lakhisarai
Ballopur	Ballopur	Halsi
Bamuara	Pratappur	Halsi
Bardokhar	Sadhmaf	Halsi
Barhara	Surari Imamnagar	Ramgarh Chowk
Bartara	Sharma	Ramgarh Chowk
Bartara	Surari Imamnagar	Ramgarh Chowk
Barui	Nandnama	Ramgarh Chowk
Bazidpur	Sadhmaf	Halsi
Bela	Gerua Pursanda	Halsi
Bhamaria	Bhawriya	Ramgarh Chowk
Bhanpura	Bhanpura	Halsi
Bhelaura	Morma	Lakhisarai
Bigha Bachhia	Surari Imamnagar	Ramgarh Chowk
Bihraura	Damodarpur	Lakhisarai
Bihta	Kachhiyana	Lakhisarai
Bikam	Kachhiyana	Lakhisarai

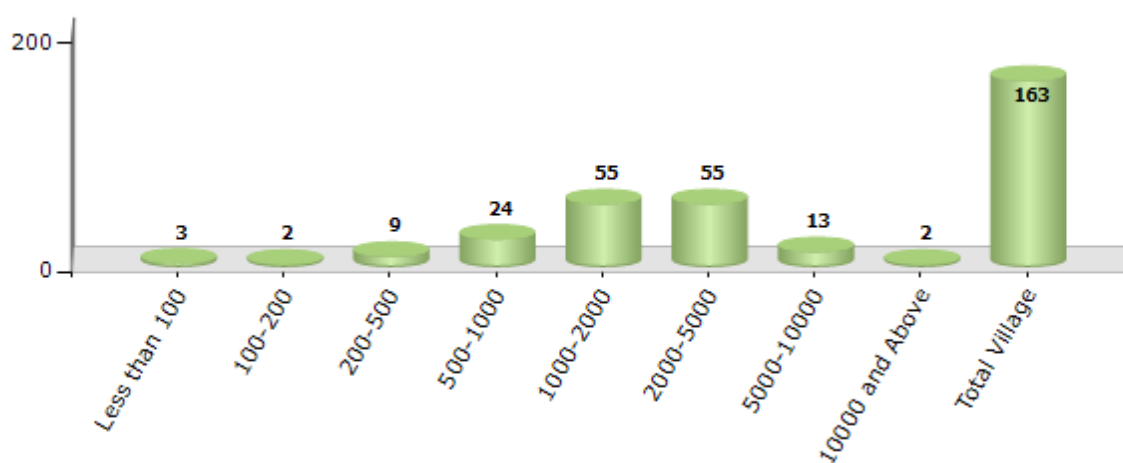
Contd....

## Demographics

### Number of Villages by Population Size - 2011

Less than 100	100-200	200-500	500-1000	1000-2000	2000-5000	5000-10000	10000 and Above	Total Village
3	2	9	24	55	55	13	2	163

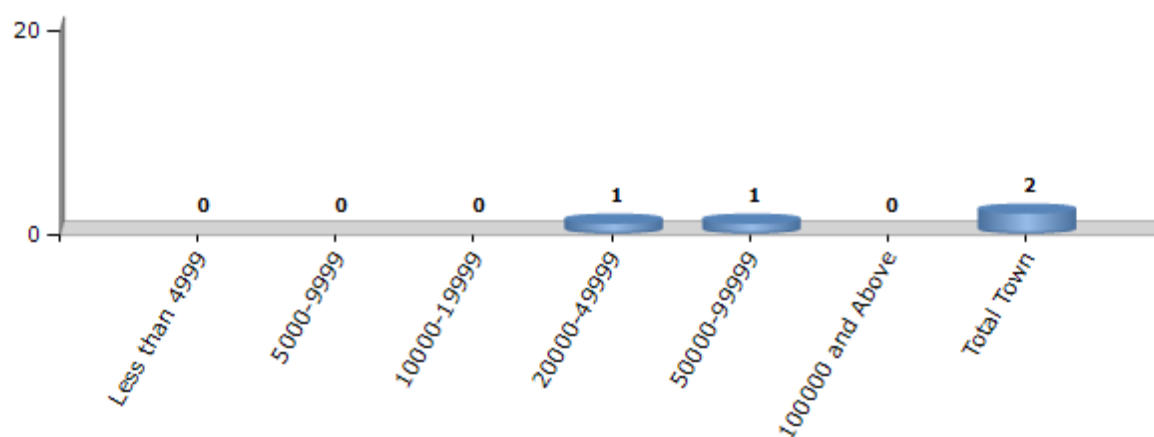
Number of Villages by Population Size - 2011



### Number of Towns by Population Size - 2011

Less than 4999	5000-9999	10000-19999	20000-49999	50000-99999	100000 and Above	Total Town
0	0	0	1	1	0	2

Number of Towns by Population Size - 2011

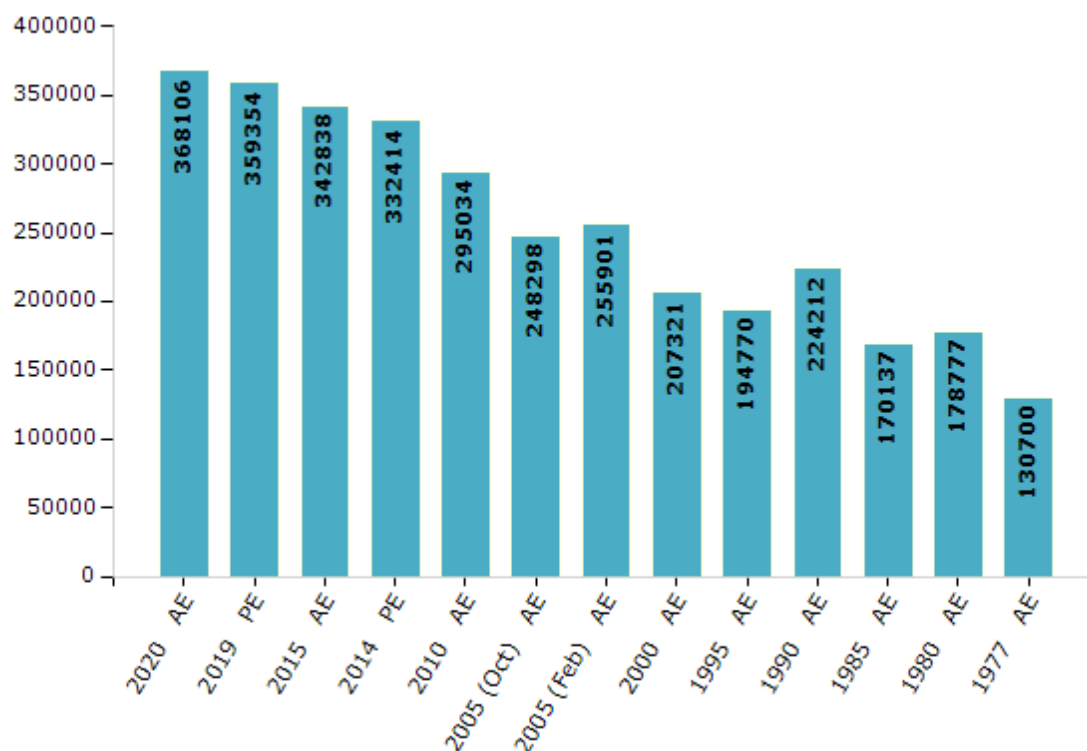


## Electoral Features

### Electors by Male & Female

Year	Male	Female	Others	Total	Year	Male	Female	Others	Total
2020 AE	196927	171168	11	368106	1995 AE	97706	97064	-	194770
2019 PE	192136	167211	7	359354	1990 AE	133265	90947	-	224212
2015 AE	184119	158711	8	342838	1985 AE	87683	82454	-	170137
2014 PE	178031	154377	6	332414	1980 AE	82138	96639	-	178777
2010 AE	158717	136317	0	295034	1977 AE	67966	62734	-	130700
2009 PE	-	-	-	-	1972 AE	-	-	-	-
2005 (Oct) AE	132132	116166	-	248298	1969 AE	-	-	-	-
2005 (Feb) AE	135647	120254	-	255901	1967 AE	-	-	-	-
2004 PE	-	-	-	-	1962 AE	-	-	-	-
2000 AE	104905	102416	-	207321	1957 AE	-	-	-	-
1999 PE	-	-	-	-	1952 AE	-	-	-	-

Number of Electors



**Note :** AE : Assembly Election, PE : Assembly Segment of Parliamentary Election

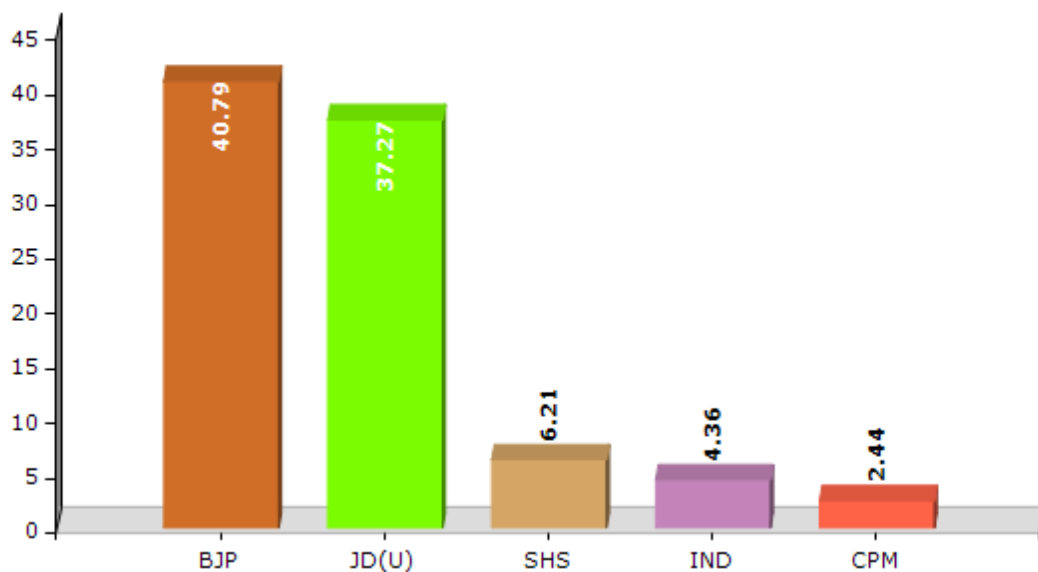


## Historical Summary Election Results

### Summary Result of Assembly Election - 2015

Candidate Name	Party	Votes	Votes %
Vijay Kumar Sinha	BJP	75901	40.79
Ramanand Mandal	JD(U)	69345	37.27
Ram Pukar Mandal	SHS	11551	6.21
Sujeet Kumar	IND	8112	4.36
Moti Saw	CPM	4536	2.44
Ramashish Kumar	SP	3034	1.63
Renu Devi	IND	2689	1.45
Manoj Kumar	BSP	2052	1.1
Ranjeet Ram	AJPR	1906	1.02
Ashish Amar	BMUP	1544	0.83
Ravikar Kumar	LD	1004	0.54
	NOTA	4386	2.36

Votes Percentage of Top Parties - 2015



## Polling Station Level Election Results

### Number and Name of Polling Stations (PS) (2015)

Number of Polling Stations	Name of Polling Stations	Number of Polling Stations	Name of Polling Stations
1	Madhya Vidyalay Pali Purwi Bhag	22	Madhya Vidyalay Saday Vigaha
2	Madhya Vidyalay Pali Pashchimi Bhag	23	Prathamik Vidyalay Sayar Bigha
3	Prathamik Vidyalay Saraura	24	Prathamik Vidyalay Nijay
4	Prathamik Vidyalay Kamarapur	25	Utkarmit Madhay Vidyalay Lohara
5	Utkarmit Madhay Vidyalay Phadarapur	26	Prathamik Vidyalay Tahadiya
6	Prathamik Vidyalay Kothava	27	Madhya Vidyalay Gangasaray
7	Prathamik Vidyalay Maharamachak	28	Panchayat Bhavan Gangasaray Puravi Bhag
8	Madhya Vidyalay Nathanapur	29	Panchayat Bhavan Ganga Saray (Pashchimi Bhag)
9	Uchcha Vidyalay Birupur	30	Jagadamba Dharmashala Sevashram Badahiya
10	Prathamik Vidyalay Nijamapur	31	Madhya Vidyalay Na.2 Badahiya Purwi Bhag
11	Utkarmit Madhay Vidyalay Aijanighat	32	Madhya Vidyalay Na.2 Badahiya Madhya Bhag
12	Prathamik Vidyalay Janapur	33	Madhya Vidyalay Na.2 Badahiya (Pashchimi Bhag)
13	Prathamik Vidyalay Narasighauli	34	Mahaviraji Dharmashala
14	Prathamik Vidyalay Rayapura	35	Uchcha Vidyalay Badahiya (Pashchimi Bhag)
15	Prathamik Vidyalay Turakaijani Baya Bhag	36	Uchcha Vidyalay Badahiya (Madhya. Bhag.)
16	Prathamik Vidyalay Turakaijani Danya Bhag	37	Uchcha Vidyalay Badahiya Utar Bhag
17	Utkarmit Madhay Vidyalay Bhanapur	38	Uchcha Vidyalay Badahiya (Purwi Bhag)
18	Utkarmit Madhay Vidyalay Giradharapur	39	Chalit Matamandap Palot Na04280
19	Utkarmit Madhay Vidyalay Manoharapur	40	Badri Narayan Mukateshwar Kolej Badahiya
20	Utkarmit Madhay Vidyalay Jakhaur	41	Prakhand Karyalay Badahiya
21	Prathamik Vidyalay Sharma Tal	42	Gandhi Madhya Vidyalay Indupur (Puvi Bhag)

Contd....

## Polling Station Level Election Results

### Polling Station-wise Votes Secured by Overall Top Five Parties in Lakhisarai Assembly in Assembly Election (AE) under Munger Parliamentary Constituency in Bihar (2015)

Number of Polling Station	Winner - Vijay Kumar Sinha (BJP)	Runner-up - Ramanand Mandal (JD(U))	3rd - Ram Pukar Mandal (SHS)	4th - Sujeet Kumar (IND)	5th - Moti Saw (CPM)	NOTA	Other	Total Votes Secured
36	73	216	40	49	15	13	17	423
37	117	150	40	73	13	6	25	424
38	121	124	41	50	11	10	31	388
39	275	29	13	233	3	23	24	600
40	126	216	58	80	21	11	41	553
41	176	260	88	114	30	23	46	737
42	154	84	49	77	14	12	19	409
43	303	34	25	48	12	7	22	451
44	553	63	25	53	16	5	20	735
45	169	39	32	57	8	8	27	340
46	262	68	34	42	13	17	15	451
47	221	121	77	23	17	29	47	535
48	243	23	15	98	6	6	33	424
49	289	6	2	154	5	3	12	471
50	418	59	16	52	10	9	21	585
51	270	204	84	43	26	24	52	703
52	247	94	46	119	20	13	34	573
53	162	11	6	34	5	1	4	223
54	178	39	18	181	8	10	14	448
55	158	9	3	88	3	2	9	272
56	172	5	5	184	4	5	13	388
57	172	16	0	346	4	5	13	556
58	412	61	49	64	11	21	42	660
59	487	60	12	28	5	1	13	606
60	453	17	3	29	6	1	9	518
61	566	122	37	21	16	11	29	802
62	60	136	35	261	26	19	44	581
63	24	41	43	235	12	54	37	446
64	272	25	7	26	8	14	22	374
65	191	16	3	17	4	1	16	248
66	313	12	4	26	2	4	13	374
67	191	13	0	7	0	3	5	219
68	141	10	6	8	4	2	15	186
69	219	57	23	38	13	12	21	383
70	341	45	20	25	10	6	30	477

Contd....

## Polling Station Level Election Results

**Winner, Runner-up and 3rd Party Position & Winning Margin According to Polling Stations in Lakhisarai Assembly in Assembly Election (AE) under Munger Parliamentary Constituency in Bihar (2015)**

Polling Station Number	Winner Party	Winner Votes (%)	Runner-up Party	Runner-up Votes (%)	Winning Margin Votes (%)	Third Party	Third Party Votes (%)	Other Votes (%)
71	BJP	197 (59.34)	IND (SK)	32 (9.64)	165 (49.7)	JD(U)	27 (8.13)	76 (22.89)
72	BJP	458 (80.49)	IND (SK)	46 (8.08)	412 (72.41)	SP	14 (2.46)	51 (8.96)
73	BJP	222 (54.01)	JD(U)	106 (25.79)	116 (28.22)	IND (SK)	23 (5.6)	60 (14.6)
74	BJP	203 (68.35)	IND (SK)	43 (14.48)	160 (53.87)	JD(U)	36 (12.12)	15 (5.05)
75	BJP	404 (62.93)	JD(U)	126 (19.63)	278 (43.3)	IND (SK)	36 (5.61)	76 (11.84)
76	JD(U)	214 (38.28)	BJP	195 (34.88)	19 (3.4)	SHS	50 (8.94)	100 (17.89)
77	JD(U)	225 (67.57)	SHS	32 (9.61)	193 (57.96)	BJP	23 (6.91)	53 (15.92)
78	JD(U)	184 (51.11)	BJP	73 (20.28)	111 (30.83)	SHS	36 (10)	67 (18.61)
79	JD(U)	227 (53.92)	SHS	41 (9.74)	186 (44.18)	BJP	40 (9.5)	113 (26.84)
80	JD(U)	172 (55.31)	SHS	46 (14.79)	126 (40.52)	BJP	32 (10.29)	61 (19.61)
81	JD(U)	153 (30.3)	BJP	134 (26.53)	19 (3.77)	IND (SK)	101 (20)	117 (23.17)
82	JD(U)	225 (49.89)	SHS	69 (15.3)	156 (34.59)	BJP	67 (14.86)	90 (19.96)
83	BJP	280 (57.14)	IND (SK)	79 (16.12)	201 (41.02)	JD(U)	43 (8.78)	88 (17.96)
84	BJP	403 (80.6)	JD(U)	24 (4.8)	379 (75.8)	IND (SK)	16 (3.2)	57 (11.4)
85	BJP	490 (80.07)	IND (SK)	35 (5.72)	455 (74.35)	JD(U)	31 (5.07)	56 (9.15)
86	BJP	643 (70.58)	JD(U)	157 (17.23)	486 (53.35)	SHS	26 (2.85)	85 (9.33)
87	BJP	229 (48.83)	IND (SK)	80 (17.06)	149 (31.77)	JD(U)	77 (16.42)	83 (17.7)
88	BJP	142 (34.98)	JD(U)	104 (25.62)	38 (9.36)	SHS	35 (8.62)	125 (30.79)
89	BJP	271 (54.64)	JD(U)	111 (22.38)	160 (32.26)	SHS	44 (8.87)	70 (14.11)
90	BJP	346 (90.1)	IND (SK)	16 (4.17)	330 (85.93)	SP	7 (1.82)	15 (3.91)
91	BJP	274 (66.34)	JD(U)	67 (16.22)	207 (50.12)	IND (SK)	24 (5.81)	48 (11.62)
92	BJP	276 (70.77)	JD(U)	59 (15.13)	217 (55.64)	IND (SK)	19 (4.87)	36 (9.23)
93	BJP	458 (68.36)	JD(U)	112 (16.72)	346 (51.64)	IND (SK)	33 (4.93)	67 (10)
94	BJP	271 (39.33)	JD(U)	226 (32.8)	45 (6.53)	SHS	48 (6.97)	144 (20.9)
95	BJP	482 (76.63)	JD(U)	82 (13.04)	400 (63.59)	IND (SK)	34 (5.41)	31 (4.93)
96	BJP	400 (75.19)	JD(U)	68 (12.78)	332 (62.41)	IND (SK)	22 (4.14)	42 (7.89)
97	BJP	180 (59.21)	JD(U)	73 (24.01)	107 (35.2)	IND (SK)	21 (6.91)	30 (9.87)
98	BJP	295 (53.73)	JD(U)	117 (21.31)	178 (32.42)	IND (SK)	47 (8.56)	90 (16.39)
99	BJP	163 (61.28)	JD(U)	33 (12.41)	130 (48.87)	IND (SK)	26 (9.77)	44 (16.54)
100	BJP	343 (51.89)	IND (SK)	137 (20.73)	206 (31.16)	JD(U)	72 (10.89)	109 (16.49)
101	BJP	368 (74.04)	JD(U)	37 (7.44)	331 (66.6)	IND (SK)	19 (3.82)	73 (14.69)
102	JD(U)	197 (41.65)	BJP	130 (27.48)	67 (14.17)	SHS	39 (8.25)	107 (22.62)
103	BJP	265 (63.55)	JD(U)	56 (13.43)	209 (50.12)	SHS	30 (7.19)	66 (15.83)
103A	BJP	318 (67.23)	JD(U)	75 (15.86)	243 (51.37)	SHS	35 (7.4)	45 (9.51)
104	JD(U)	364 (52.22)	BJP	175 (25.11)	189 (27.11)	SHS	47 (6.74)	111 (15.93)

Contd....

## Socio-Economic Amenities - Rural

### Access to Education Facilities

Particulars	Number of Villages (% of Population)				
	Available	Not Available	If Not Available (Distance of Nearest Facility)		
			A	B	C
Govt. Primary School	158 (99)	5 (1)	4 (0)	0 (0)	0 (0)
Private Primary School	10 (7)	153 (93)	0 (0)	0 (0)	0 (0)
Govt. Middle School	117 (87)	46 (13)	35 (9)	7 (2)	0 (0)
Private Middle School	9 (7)	154 (93)	0 (0)	0 (0)	0 (0)
Govt. Secondary School	28 (30)	135 (70)	67 (30)	55 (30)	7 (4)
Private Secondary School	6 (6)	157 (94)	0 (0)	0 (0)	0 (0)
Govt. Senior Secondary School	18 (20)	145 (80)	44 (23)	67 (35)	31 (21)
Private Senior Secondary School	2 (2)	161 (98)	1 (1)	2 (1)	0 (0)
Govt. Arts and Science Degree College	0 (0)	163 (100)	17 (11)	51 (32)	81 (50)
Private Arts and Science Degree College	0 (0)	163 (100)	0 (0)	10 (3)	4 (3)
Govt. Engineering College	0 (0)	163 (100)	0 (0)	0 (0)	0 (0)
Private Engineering College	0 (0)	163 (100)	5 (3)	42 (25)	116 (72)
Govt. Medicine College	0 (0)	163 (100)	0 (0)	0 (0)	163 (100)
Private Medicine College	0 (0)	163 (100)	0 (0)	0 (0)	0 (0)
Govt. Management Institute	0 (0)	163 (100)	0 (0)	0 (0)	163 (100)
Private Management Institute	0 (0)	163 (100)	0 (0)	0 (0)	0 (0)
Govt. Polytechnic	0 (0)	163 (100)	5 (3)	42 (25)	116 (72)
Private Polytechnic	0 (0)	163 (100)	0 (0)	0 (0)	0 (0)
Govt. Vocational Training School/ITI	0 (0)	163 (100)	0 (0)	0 (0)	0 (0)
Private Vocational Training School/ITI	0 (0)	163 (100)	8 (5)	59 (35)	96 (61)
Govt. Non Formal Training Centre	0 (0)	163 (100)	5 (3)	42 (25)	116 (72)
Private Non Formal Training Centre	0 (0)	163 (100)	0 (0)	0 (0)	0 (0)
Govt. School For Disabled	0 (0)	163 (100)	0 (0)	0 (0)	163 (100)
Private School For Disabled	0 (0)	163 (100)	0 (0)	0 (0)	0 (0)
Government Others	3 (6)	160 (94)	5 (3)	41 (24)	114 (67)
Private Others	0 (0)	163 (100)	0 (0)	0 (0)	0 (0)

Note : Distance A : Less than 5 km; B : Between 5-10 km; C : 10+ km.; Source : Data Analysis is based on 2011 Census.

## DISCLAIMER

The Terms of Use and Disclaimer of Datanet India Private Limited (hereinafter referred to as "Datanet") for use of this analysis report of **Lakhisarai Assembly Constituency (Lakhisarai Vidhan Sabha)** :-

1. **Assembly Factbook™** is a Registered Trade Mark owned by Datanet.
2. All the maps are sketched and graphical representation only and have not been drawn to the scale and also not to represent the actual geographical area or boundary of the unit.
3. The data for the aforesaid analysis is based on authentic sources and has been culled from the various publications of Census, CSO and NSSO for district and block level data, various central and state government departments, Central & State Elections Commissions and the concerned Returning Officers' releases, Electoral Rolls, Election results and allied publications, internal assessment, surveys, estimates and analysis. Therefore, certain adjustment of data at micro level may have been done to arrive closer to the macro data.
4. Data have been provided on an "As Is" and "As AVAILABLE" basis
5. The colours shown in the maps or diagram and charts of a particular party, alliance or AC are indicative and do not represent them.
6. This publication which includes maps, sheets, graphs and data would be the property under copyright of Datanet only. The user may use these for its internal study, analysis and research purposes. It's public display, re-selling or any commercial uses by the user are not allowed.
7. Datanet has taken due care and caution in compilation and processing of data and allied information, but does not guarantee the accuracy, adequacy or completeness of any information/analysis and will be not responsible for any errors or omissions or for the results obtained from the use of such information/analysis.
8. All the contents for the publication have been culled from various authentic sources and Datanet reasonably believes such sources to be reliable, but does not make any representations, express or implied as to the accuracy or fitness of use of such information. The information or contents of the information/analysis do not constitute advice and should not be relied upon in making (or refraining from making) any decision. Any reliance placed upon the information provided by Datanet is the sole responsibility and strictly at the user's risk.
9. In no event will Datanet be liable for any damages (including, without limitation, damages for loss of business projects, or loss of profits) arising in contract, tort or otherwise from the use of or inability to use any of its contents, or from any action taken (or refrained from being taken) as a result of using the analysis or any of its contents. Datanet its directors, owners, editors, officials, employees, distributor and agents or any associate will not be liable for any errors in the information contained or any consequences arising from the use of the contents of the provided information/analysis.
10. If any provision of these terms and conditions is held invalid or illegal or unenforceable for any reason by any court of competent jurisdiction, such provision shall be severed and the remainder of provisions of the terms and conditions shall continue in full force and effect as if the Term of Use had been executed with the invalid, illegal or unenforceable provision eliminated.
11. If there are any discrepancies in the information provided, please bring it to attention of Datanet for suitable rectification measures.



**Buy Online This Complete Book At**  
**Datanet India eBooks Store**

[\*\*www.indiastatpublications.com\*\*](http://www.indiastatpublications.com)

**or go directly at**

[\*\*http://www.indiastatpublications.com/  
Assembly\\_factbook/Bihar/Munger/ Lakhisarai\*\*](http://www.indiastatpublications.com/Assembly_factbook/Bihar/Munger/Lakhisarai)

 **indiastat**elections

ISBN : 978-93-5313-119-7



9 789353 131197