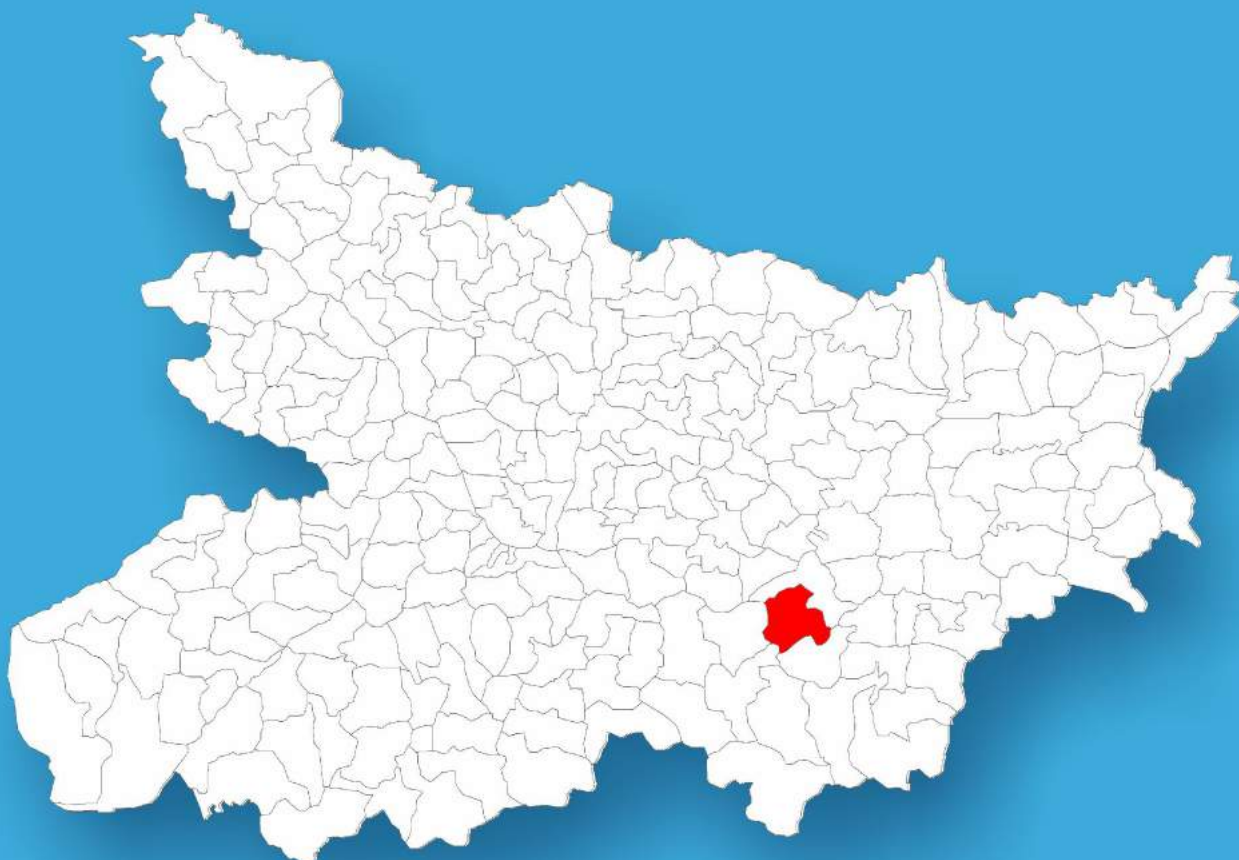




Bihar

Assembly Factbook™

Jamalpur Assembly Constituency



Key Electoral Data of Jamalpur
Assembly Constituency (Vidhan Sabha)



india^{stat}publications

Bihar

Assembly Factbook™

Jamalpur Assembly Constituency



Jamalpur Vidhan Sabha

Editor & Director

Dr. R.K. Thukral

Research Editor

Dr. Shafeeq Rahman

Compiled, Researched and Published by Datanet India Pvt. Ltd.

D-100, 1st Floor,

Okhla Industrial Area, Phase-I,
New Delhi- 110020.

Ph.: 91-11- 43580781-84

Email : support@indiastatpublications.com

Website : www.indiastatelections.com

Online Book Store :

www.indiastatpublications.com

Report No. : AFB/BR-166-0123

ISBN : 978-93-5313-097-8

First Edition : January, 2018

Sixth Updated Edition : January, 2023

Price : Rs. 11500/-

US\$ 310

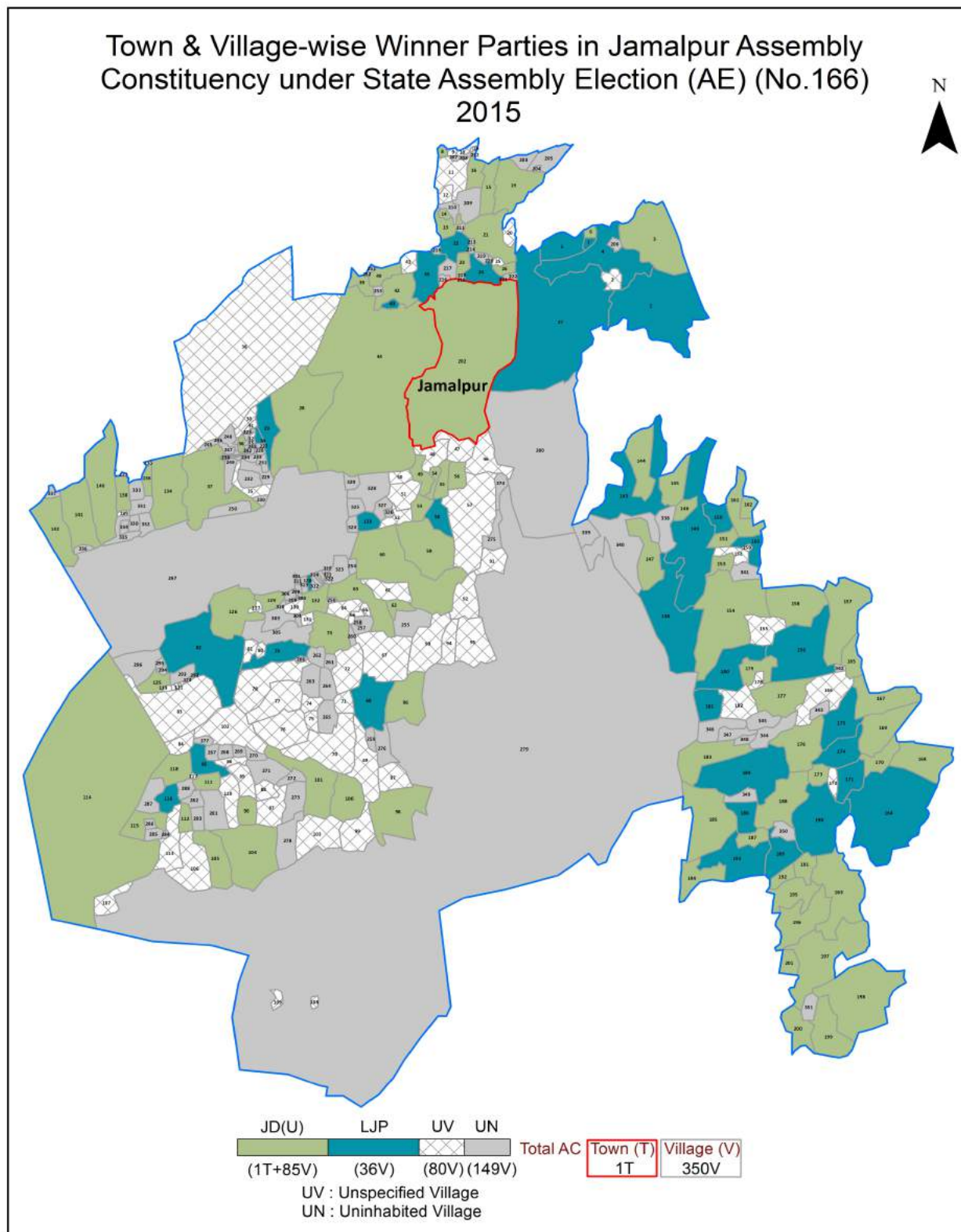
© Datanet India Pvt. Ltd.

All rights reserved. No part of this book may be reproduced, stored in a retrieval system or transmitted in any form or by any means, mechanical photocopying, photographing, scanning, recording or otherwise without the prior written permission of the publisher. Please refer to Disclaimer at page no. 273 for the use of this publication.

Printed in India

No.	Particulars	Page No.
	Introduction	
1	Assembly Constituency - (Vidhan Sabha) at a Glance Features of Assembly as per Delimitation Commission of India (2008)	1-2
	Location and Political Maps	
2	Location Map Boundaries of Assembly Constituency - (Vidhan Sabha) in District Boundaries of Assembly Constituency under Parliamentary Constituency - (Lok Sabha) Town & Village-wise Winner Parties- 2020, 2019, 2015, 2014, 2010 and 2009	3-11
	Administrative Setup (2011)	
3	District Sub-district Towns Villages Inhabited Villages Uninhabited Villages Village Panchayat Intermediate Panchayat	12-23
	Demographics (2011)	
4	Population Households Rural/Urban Population Towns and Villages by Population Size Sex Ratio (Total & 0-6 Years) Religious Population Social Population Literacy Rate	24-25
	Electoral Features	
5	Important Dates of Last Elections Held Electors by Gender Service Electors Voters Voters Turnout Polling Stations & Average Number of Electors per Polling Station Electors by Age Group Present Elected Representatives	26-31
	Historical Summary Election Results	
6	Vote Share of Major Parties Winning Margin (Number & Percentage) Polarity of Parties Summary Result of Assembly Segment of Parliamentary Elections 2019, 2014, 2009, 2004 and 1999 Summary Result of Assembly Elections 2020, 2015, 2010, 2005 (Oct), 2005 (Feb), 2000, 1995, 1990, 1985, 1980, 1977, 1972, 1969, 1967, 1962, 1957 and 1952	32-57
	Polling Station Level Election Results	
7	Name and Number of Polling Station 2020, 2019, 2015, 2014, 2010 and 2009 Polling Station-wise Electors, Voters & Voters Turnout 2020, 2019, 2015, 2014, 2010 and 2009 Polling Station wise Elections Results 2020, 2019, 2015, 2014, 2010 and 2009	58-252
	Share of Assembly Constituency	
8	Share of Assembly Constituency - (Vidhan Sabha) in State, District and Parliamentary Constituency - (Lok Sabha)	253
	Socio-Economic Amenities (2011)	
9	Access to Administrative Units Agricultural, Manufacturing and Industrial Commodities Demographic Indicators Education Health & Manpower Drinking Water Supply Sanitation Entertainment and Recreations Infrastructure Power Food Allocation Distribution and Marketing of Agriculture Commodities Infrastructure Transport and Road Infrastructure Communication Banking and Financial Services Land Use Irrigation Source	255-269
10	Abbreviation & Sources	270-272
11	Disclaimer	273

Location & Political Map



Administrative Setup

List of Village Panchayat & Intermediate Panchayat (Block) Name - 2011

Village Name	Village Panchayat Name	Intermediate Panchayat Name
Adalpur	Amari	Dharhara
Adampur	Indrukhwest	Jamalpur
Adampur	Sarobagh	Dharhara
Afjupur	Bangalwa	Dharhara
Agarhan	Agarhan	Kharagpur
Amari	Amari	Dharhara
Atwalpur	Itwa	Dharhara
Azamganj	Aajimganj	Dharhara
Bagesri	Agarhan	Kharagpur
Bagnaulakha	Ramnagar, Bank	Jamalpur
Baha Chauki	Bahachoki	Dharhara
Bahira	Bahira	Kharagpur
Baijalpur	Bajalpur	Kharagpur
Banaudhi	Bank	Jamalpur
Bank	Bank	Jamalpur
Barhouna	Badouna	Kharagpur
Bari Chak	Itwa	Dharhara
Bari Chak	Itwa	Dharhara
Bariarpur	Bangalwa	Dharhara
Barui	Barui	Kharagpur
Baukhra	Bajalpur	Kharagpur
Baurna	Bangalwa	Dharhara
Bhadaura	Bahira	Kharagpur
Bhagi Chak	Ramnagar	Jamalpur
Bhalar	Sarobagh	Dharhara
Bhawanipur	Mahgama	Dharhara
Bhawanipur	Mahgama	Dharhara
Bhawanipur	Mahgama	Dharhara
Bhawanipur	Mahgama	Dharhara

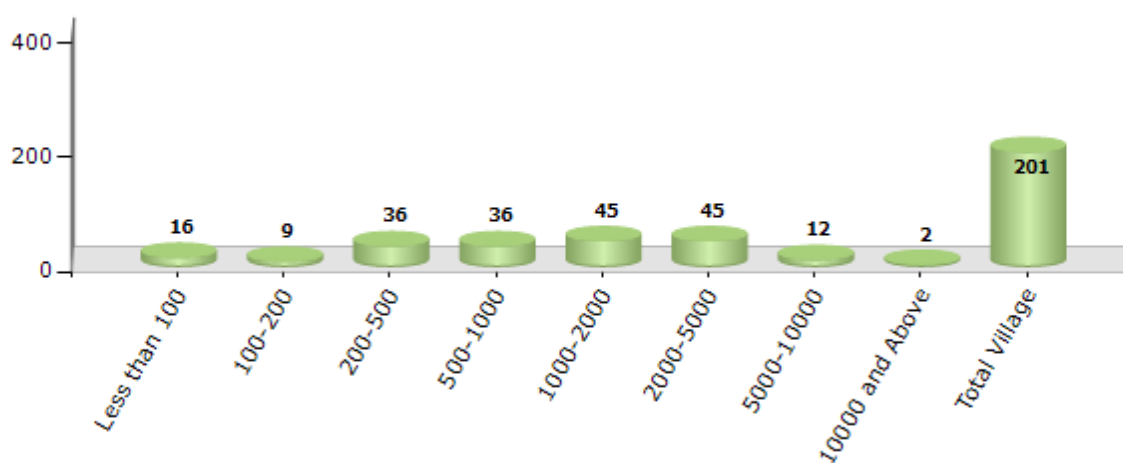
Contd....

Demographics

Number of Villages by Population Size - 2011

Less than 100	100-200	200-500	500-1000	1000-2000	2000-5000	5000-10000	10000 and Above	Total Village
16	9	36	36	45	45	12	2	201

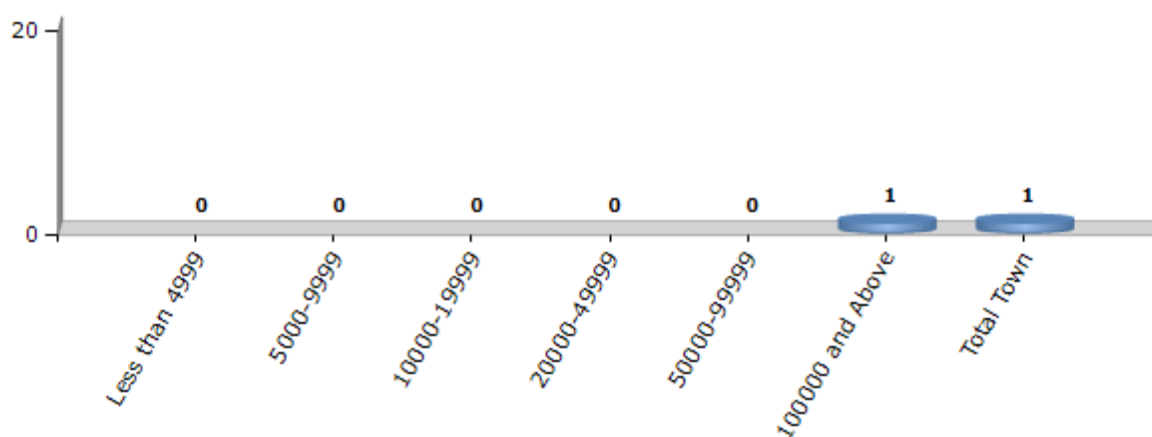
Number of Villages by Population Size - 2011



Number of Towns by Population Size - 2011

Less than 4999	5000-9999	10000-19999	20000-49999	50000-99999	100000 and Above	Total Town
0	0	0	0	0	1	1

Number of Towns by Population Size - 2011

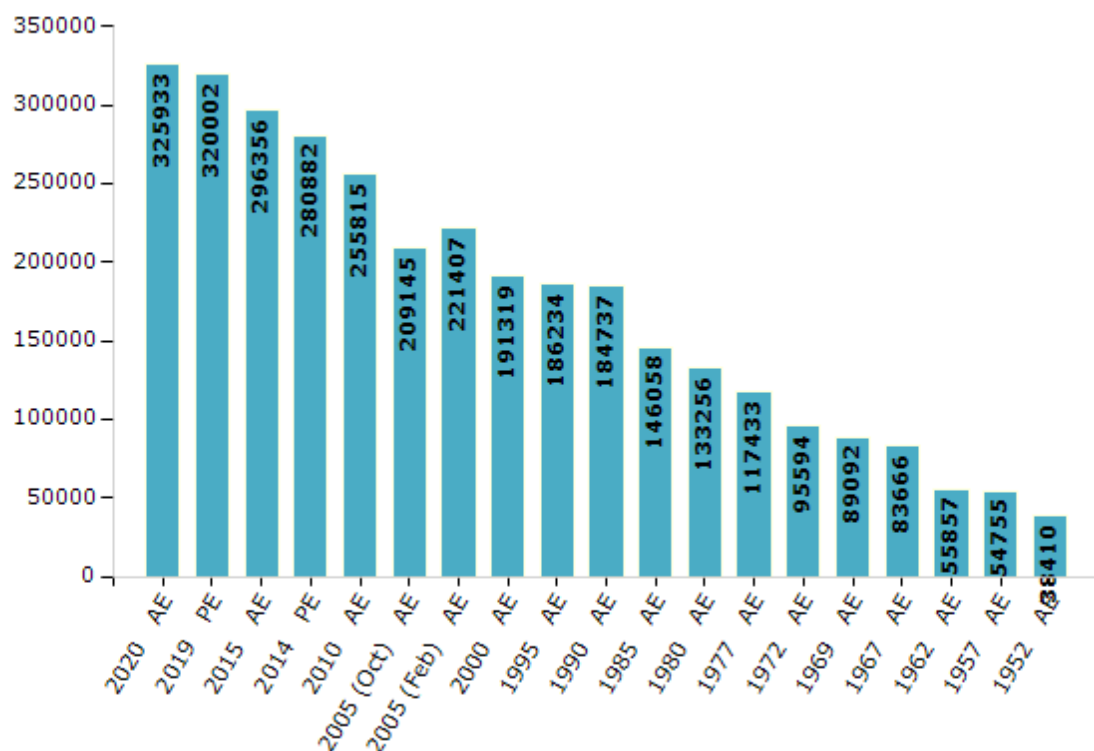


Electoral Features

Electors by Male & Female

Year	Male	Female	Others	Total	Year	Male	Female	Others	Total
2020 AE	178495	147426	12	325933	1995 AE	100564	85670	-	186234
2019 PE	175578	144413	11	320002	1990 AE	123258	61479	-	184737
2015 AE	163199	133146	11	296356	1985 AE	77045	69013	-	146058
2014 PE	156515	124367	0	280882	1980 AE	69969	63287	-	133256
2010 AE	141421	114394	0	255815	1977 AE	66236	51197	-	117433
2009 PE	-	-	-	-	1972 AE	52461	43133	-	95594
2005 (Oct) AE	115581	93564	-	209145	1969 AE	47747	41345	-	89092
2005 (Feb) AE	121464	99943	-	221407	1967 AE	-	-	-	83666
2004 PE	-	-	-	-	1962 AE	-	-	-	55857
2000 AE	103617	87702	-	191319	1957 AE	-	-	-	54755
1999 PE	-	-	-	-	1952 AE	-	-	-	38410

Number of Electors



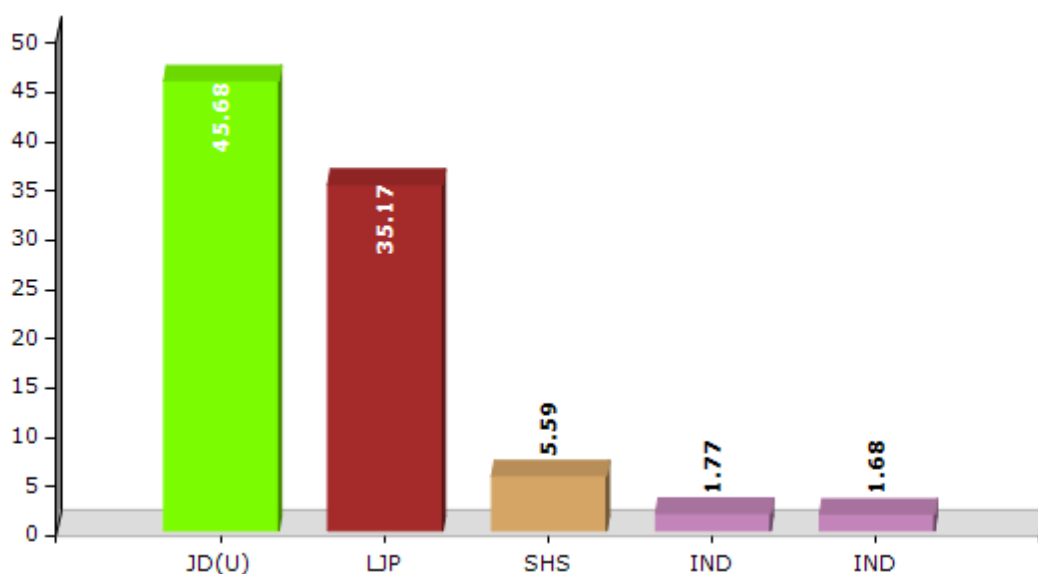
Note : AE : Assembly Election, PE : Assembly Segment of Parliamentary Election

Historical Summary Election Results

Summary Result of Assembly Election - 2015

Candidate Name	Party	Votes	Votes %
Shailesh Kumar	JD(U)	67273	45.68
Himanshu Kunvar	LJP	51797	35.17
Sanjay Kumar Singh	SHS	8228	5.59
Rajiv Nayak	IND	2604	1.77
Sanjay Singh Yadav	IND	2471	1.68
Kapildeo Das	BSP	2290	1.56
Chandra Narayan Singh	IND	2026	1.38
Pappu Yadav	SP	1665	1.13
Nitya Nand Choudhary	VKAM	1482	1.01
Arjun Kushwaha	IND	1454	0.99
Hari Prasad Mahto Nishad	SKLP	1222	0.83
Pramod Kumar	SUCI	899	0.61
	NOTA	3847	2.61

Votes Percentage of Top Parties - 2015



Polling Station Level Election Results

Number and Name of Polling Stations (PS) (2020)

Number of Polling Stations	Name of Polling Stations	Number of Polling Stations	Name of Polling Stations
1	Kanya Prathmik Vidyalaya Bahachouki (Purbi Bhag)	18	Madhya Vidyalaya Hemjapur (Uttari Bhag)
2	Kanya Prathmik Vidyalaya Bahachouki (Madhya Bhag)	18A	Madhya Vidyalaya Hemjapur (Uttari Bhag)
3	Kanya Prathmik Vidyalaya Bahachouki (Paschim Bhag)	19	Panchayat Bhawan Hemjapur
4	Madhya Vidyalaya Sundarpur (Dakshin Bhag)	20	Prathamik Vidyalay Chand Tola, Hemajapur
5	Madhya Vidyalaya Sundarpur (Uttari Bhag)	21	Madhya Vidyalaya Sugathia (Purbi Bhag)
6	Uchcha Vidyalaya Sundarpur	21A	Madhya Vidyalaya Sugathia (Purbi Bhag)
7	Madhya Vidyalaya Durgapur	22	Madhya Vidyalaya Maharn Naya Bhawan (Purbi Bhag)
8	Madhya Vidyalaya Shivkund Nishad Tola (Purbi Bhag)	23	Madhya Vidyalaya Maharna Naya Bhawan (Paschim Bhag)
9	Madhya Vidyalaya Shivkund Nishad Tola (Paschim Bhag)	24	Madhya Vidyalaya Maharna (Purbi Bhag)
10	Kanya Madhya Vidyalaya Shivkund (Purbi Bhag)	24A	Madhya Vidyalaya Maharna (Purbi Bhag)
10A	Kanya Madhya Vidyalaya Shivkund (Purbi Bhag)	25	Madhya Vidyalaya Mangarh (Uttari Bhag)
11	Madhya Vidyalaya Kurmi Tola Shivakunda (Purbi Bhag)	26	Madhya Vidyalaya Mangadh (Dakshin Bhag)
11A	Madhya Vidyalaya Kurmi Tola Shivakunda (Purbi Bhag)	27	Madhya Vidyalaya Mangarh (Purbi Bhag)
12	Prathmik Vidyalaya Chharrapatti (Purbi Bhag)	28	Madhya Vidyalaya Mangadh (Purbi Bhag)
12A	Prathmik Vidyalaya Chharrapatti (Purbi Bhag)	29	Prathmik Vidyalaya Dharhara Town (Purbi Bhag)
13	Prathmik Vidyalaya Chhotilagma Hemjapur (Dakshin Bhag)	29A	Prathmik Vidyalaya Dharhara Town (Purbi Bhag)
13A	Prathmik Vidyalaya Chhotilagma Hemjapur (Dakshin Bhag)	30	Madhya Vidyalaya Sarobagh (Purbi Bhag)
14	Prathmik Vidyalaya Chhotilagma Hemjapur (Uttari Bhag)	30A	Madhya Vidyalaya Sarobagh (Purbi Bhag)
15	Madhya Vidyalaya Badi Lagma Hemjapur (Dakshin Bhag)	31	Madhya Vidyalaya Bhalar (Paschim Bhag)
16	Madhya Vidyalaya Badi Lagma Hemjapur (Uttari Bhag)	31A	Madhya Vidyalaya Bhalar (Paschim Bhag)
17	Madhya Vidyalaya Hemjapur (Dakshin Bhag)	32	Madhya Vidyalaya Bhalar (Purbi Bhag)

Contd....

Polling Station Level Election Results

Polling Station-wise Votes Secured by Overall Top Five Parties in Jamalpur Assembly in Assembly Election (AE) under Munger Parliamentary Constituency in Bihar (2020)

Number of Polling Station	Winner - Ajay Kumar Singh (INC)	Runner-up - Shailesh Kumar (JD(U))	3rd - Durgesh Kumar Singh (LJP)	4th - Subodh Tanti (BSP)	5th - Pankaj Kumar (IND)	NOTA	Other	Total Votes Secured
29	55	154	28	3	5	1	30	276
29A	38	192	14	0	6	10	23	283
30	119	140	11	31	8	7	47	363
30A	150	71	7	109	10	4	38	389
31	36	66	95	3	2	1	23	226
31A	44	82	27	4	5	1	21	184
32	6	112	83	2	3	3	19	228
32A	13	112	67	3	1	6	10	212
33	446	1	0	0	25	2	32	506
34	435	2	1	2	21	2	22	485
35	52	131	4	5	12	3	18	225
35A	98	94	10	2	12	8	27	251
36	93	231	18	7	18	8	61	436
37	72	210	19	3	13	7	63	387
38	67	148	17	11	14	12	70	339
38A	132	119	14	1	9	5	24	304
39	117	139	4	19	3	2	31	315
39A	99	196	10	34	6	7	42	394
40	89	97	5	2	12	1	27	233
40A	152	64	3	0	23	8	11	261
41	263	50	9	1	15	4	19	361
42	267	16	32	0	23	0	25	363
43	100	83	11	4	17	3	97	315
44	80	97	2	4	12	4	76	275
45	117	97	32	1	4	5	29	285
45A	185	84	17	1	9	2	25	323
46	150	162	9	1	9	8	77	416
47	137	198	20	4	10	6	85	460
48	186	152	12	4	12	11	66	443
49	101	134	9	2	5	5	138	394
50	75	154	17	6	4	4	127	387
51	81	147	10	7	11	6	189	451
52	37	89	40	13	7	11	142	339
53	102	105	1	3	9	1	40	261
53A	216	44	9	2	18	6	31	326

Contd....

Polling Station Level Election Results

Winner, Runner-up and 3rd Party Position & Winning Margin According to Polling Stations in Jamalpur Assembly in Assembly Election (AE) under Munger Parliamentary Constituency in Bihar (2020)

Polling Station Number	Winner Party	Winner Votes (%)	Runner-up Party	Runner-up Votes (%)	Winning Margin Votes (%)	Third Party	Third Party Votes (%)	Other Votes (%)
54	JD(U)	295 (67.2)	BSP	36 (8.2)	259 (59)	IND (DK)	20 (4.56)	88 (20.05)
55	JD(U)	253 (61.41)	BSP	63 (15.29)	190 (46.12)	INC	23 (5.58)	73 (17.72)
56	INC	167 (49.26)	JD(U)	83 (24.48)	84 (24.78)	JAPL	31 (9.14)	58 (17.11)
56A	JD(U)	125 (45.29)	BSP	70 (25.36)	55 (19.93)	INC	38 (13.77)	43 (15.58)
57	JD(U)	248 (67.57)	INC	74 (20.16)	174 (47.41)	SUCI	6 (1.63)	39 (10.63)
57A	JD(U)	170 (54.66)	INC	70 (22.51)	100 (32.15)	JAPL	16 (5.14)	55 (17.68)
58	JD(U)	155 (45.86)	JAPL	89 (26.33)	66 (19.53)	INC	16 (4.73)	78 (23.08)
59	JAPL	138 (38.33)	JD(U)	106 (29.44)	32 (8.89)	INC	39 (10.83)	77 (21.39)
60	JD(U)	167 (57.59)	BSP	63 (21.72)	104 (35.87)	INC	21 (7.24)	39 (13.45)
60A	JD(U)	95 (35.06)	INC	73 (26.94)	22 (8.12)	BSP	34 (12.55)	69 (25.46)
61	JD(U)	245 (64.81)	INC	26 (6.88)	219 (57.93)	IND (DK)	17 (4.5)	90 (23.81)
62	JD(U)	141 (38.32)	INC	81 (22.01)	60 (16.31)	SUCI	54 (14.67)	92 (25)
63	JD(U)	265 (59.68)	INC	101 (22.75)	164 (36.93)	LJP	14 (3.15)	64 (14.41)
64	JD(U)	204 (44.93)	INC	195 (42.95)	9 (1.98)	IND (PK)	14 (3.08)	41 (9.03)
65	JD(U)	194 (44.09)	INC	101 (22.95)	93 (21.14)	IND (PK)	38 (8.64)	107 (24.32)
66	INC	207 (40.43)	JD(U)	199 (38.87)	8 (1.56)	IND (PK)	28 (5.47)	78 (15.23)
67	INC	279 (58.37)	JD(U)	114 (23.85)	165 (34.52)	IND (PK)	25 (5.23)	60 (12.55)
68	INC	298 (82.55)	JD(U)	20 (5.54)	278 (77.01)	IND (PK)	13 (3.6)	30 (8.31)
69	INC	139 (44.13)	JD(U)	134 (42.54)	5 (1.59)	LJP	7 (2.22)	35 (11.11)
69A	INC	225 (67.37)	JD(U)	49 (14.67)	176 (52.7)	IND (PK)	19 (5.69)	41 (12.28)
70	INC	245 (55.81)	JD(U)	127 (28.93)	118 (26.88)	LJP	19 (4.33)	48 (10.93)
71	INC	179 (74.58)	JD(U)	29 (12.08)	150 (62.5)	IND (PK)	7 (2.92)	25 (10.42)
71A	INC	233 (82.92)	JD(U)	26 (9.25)	207 (73.67)	IND (PK)	6 (2.14)	16 (5.69)
72	JD(U)	108 (29.35)	INC	101 (27.45)	7 (1.9)	LJP	97 (26.36)	62 (16.85)
73	JD(U)	78 (32.37)	LJP	67 (27.8)	11 (4.57)	INC	34 (14.11)	62 (25.73)
73A	JD(U)	83 (39.71)	LJP	79 (37.8)	4 (1.91)	INC	16 (7.66)	31 (14.83)
74	LJP	88 (50.87)	JD(U)	58 (33.53)	30 (17.34)	INC	15 (8.67)	12 (6.94)
74A	LJP	90 (58.06)	JD(U)	40 (25.81)	50 (32.25)	INC	14 (9.03)	11 (7.1)
75	INC	97 (41.99)	JD(U)	48 (20.78)	49 (21.21)	LJP	42 (18.18)	44 (19.05)
75A	INC	139 (50.18)	JD(U)	82 (29.6)	57 (20.58)	IND (PK)	16 (5.78)	40 (14.44)
76	JD(U)	79 (30.27)	INC	71 (27.2)	8 (3.07)	LJP	69 (26.44)	42 (16.09)
76A	LJP	104 (37.55)	INC	69 (24.91)	35 (12.64)	JD(U)	48 (17.33)	56 (20.22)
77	INC	227 (54.44)	JD(U)	106 (25.42)	121 (29.02)	LJP	25 (6)	59 (14.15)
78	INC	169 (49.85)	JD(U)	106 (31.27)	63 (18.58)	LJP	38 (11.21)	26 (7.67)
79	INC	207 (56.71)	JD(U)	87 (23.84)	120 (32.87)	LJP	39 (10.68)	32 (8.77)

Contd....

Socio-Economic Amenities - Rural

Access to Education Facilities

Particulars	Number of Villages (% of Population)				
	Available	Not Available	If Not Available (Distance of Nearest Facility)		
			A	B	C
Govt. Primary School	139 (93)	62 (7)	55 (5)	3 (1)	0 (0)
Private Primary School	18 (14)	183 (86)	1 (0)	0 (0)	0 (0)
Govt. Middle School	86 (75)	115 (25)	97 (21)	17 (3)	0 (0)
Private Middle School	9 (8)	192 (92)	0 (0)	0 (0)	0 (0)
Govt. Secondary School	28 (35)	173 (65)	97 (41)	64 (20)	6 (1)
Private Secondary School	7 (6)	194 (94)	2 (1)	1 (1)	0 (0)
Govt. Senior Secondary School	13 (22)	188 (78)	47 (24)	105 (42)	13 (5)
Private Senior Secondary School	4 (3)	197 (97)	1 (0)	17 (4)	1 (0)
Govt. Arts and Science Degree College	2 (3)	199 (97)	3 (2)	50 (28)	146 (67)
Private Arts and Science Degree College	0 (0)	201 (100)	0 (0)	0 (0)	0 (0)
Govt. Engineering College	0 (0)	201 (100)	0 (0)	0 (0)	0 (0)
Private Engineering College	0 (0)	201 (100)	0 (0)	0 (0)	201 (100)
Govt. Medicine College	0 (0)	201 (100)	0 (0)	0 (0)	201 (100)
Private Medicine College	0 (0)	201 (100)	0 (0)	0 (0)	0 (0)
Govt. Management Institute	0 (0)	201 (100)	0 (0)	0 (0)	201 (100)
Private Management Institute	0 (0)	201 (100)	0 (0)	0 (0)	0 (0)
Govt. Polytechnic	0 (0)	201 (100)	0 (0)	0 (0)	201 (100)
Private Polytechnic	0 (0)	201 (100)	0 (0)	0 (0)	0 (0)
Govt. Vocational Training School/ITI	2 (7)	199 (93)	0 (0)	23 (8)	155 (72)
Private Vocational Training School/ITI	0 (0)	201 (100)	0 (0)	3 (2)	18 (11)
Govt. Non Formal Training Centre	1 (2)	200 (98)	0 (0)	23 (8)	155 (72)
Private Non Formal Training Centre	1 (5)	200 (95)	0 (0)	3 (2)	18 (11)
Govt. School For Disabled	0 (0)	201 (100)	0 (0)	26 (10)	175 (90)
Private School For Disabled	0 (0)	201 (100)	0 (0)	0 (0)	0 (0)
Government Others	1 (2)	200 (98)	0 (0)	26 (10)	174 (88)
Private Others	0 (0)	201 (100)	0 (0)	0 (0)	0 (0)

Note : Distance A : Less than 5 km; B : Between 5-10 km; C : 10+ km.; Source : Data Analysis is based on 2011 Census.

DISCLAIMER

The Terms of Use and Disclaimer of Datanet India Private Limited (hereinafter referred to as "Datanet") for use of this analysis report of **Jamalpur Assembly Constituency (Jamalpur Vidhan Sabha)** :-

1. **Assembly Factbook™** is a Registered Trade Mark owned by Datanet.
2. All the maps are sketched and graphical representation only and have not been drawn to the scale and also not to represent the actual geographical area or boundary of the unit.
3. The data for the aforesaid analysis is based on authentic sources and has been culled from the various publications of Census, CSO and NSSO for district and block level data, various central and state government departments, Central & State Elections Commissions and the concerned Returning Officers' releases, Electoral Rolls, Election results and allied publications, internal assessment, surveys, estimates and analysis. Therefore, certain adjustment of data at micro level may have been done to arrive closer to the macro data.
4. Data have been provided on an "As Is" and "As AVAILABLE" basis
5. The colours shown in the maps or diagram and charts of a particular party, alliance or AC are indicative and do not represent them.
6. This publication which includes maps, sheets, graphs and data would be the property under copyright of Datanet only. The user may use these for its internal study, analysis and research purposes. It's public display, re-selling or any commercial uses by the user are not allowed.
7. Datanet has taken due care and caution in compilation and processing of data and allied information, but does not guarantee the accuracy, adequacy or completeness of any information/analysis and will be not responsible for any errors or omissions or for the results obtained from the use of such information/analysis.
8. All the contents for the publication have been culled from various authentic sources and Datanet reasonably believes such sources to be reliable, but does not make any representations, express or implied as to the accuracy or fitness of use of such information. The information or contents of the information/analysis do not constitute advice and should not be relied upon in making (or refraining from making) any decision. Any reliance placed upon the information provided by Datanet is the sole responsibility and strictly at the user's risk.
9. In no event will Datanet be liable for any damages (including, without limitation, damages for loss of business projects, or loss of profits) arising in contract, tort or otherwise from the use of or inability to use any of its contents, or from any action taken (or refrained from being taken) as a result of using the analysis or any of its contents. Datanet its directors, owners, editors, officials, employees, distributor and agents or any associate will not be liable for any errors in the information contained or any consequences arising from the use of the contents of the provided information/analysis.
10. If any provision of these terms and conditions is held invalid or illegal or unenforceable for any reason by any court of competent jurisdiction, such provision shall be severed and the remainder of provisions of the terms and conditions shall continue in full force and effect as if the Term of Use had been executed with the invalid, illegal or unenforceable provision eliminated.
11. If there are any discrepancies in the information provided, please bring it to attention of Datanet for suitable rectification measures.

**Buy Online This Complete Book At
Datanet India eBooks Store**

www.indiastatpublications.com

or go directly at

**[http://www.indiastatpublications.com/
Assembly_factbook/Bihar/Munger/ Jamalpur](http://www.indiastatpublications.com/Assembly_factbook/Bihar/Munger/Jamalpur)**

 **indiastat**elections

ISBN : 978-93-5313-097-8



9 789353 130978