



Bihar

Assembly Factbook™

Khagaria Assembly Constituency



Key Electoral Data of Khagaria
Assembly Constituency (Vidhan Sabha)



indiastatpublications

Bihar

Assembly Factbook™

Khagaria Assembly Constituency



Khagaria Vidhan Sabha

Editor & Director

Dr. R.K. Thukral

Research Editor

Dr. Shafeeq Rahman

Compiled, Researched and Published by Datanet India Pvt. Ltd.

D-100, 1st Floor,

Okhla Industrial Area, Phase-I,
New Delhi- 110020.

Ph.: 91-11- 43580781-84

Email : support@indiastatpublications.com

Website : www.indiastatelections.com

Online Book Store :

www.indiastatpublications.com

Report No. : AFB/BR-149-0123

ISBN : 978-93-5313-110-4

First Edition : January, 2018

Sixth Updated Edition : January, 2023

Price : Rs. 11500/-

US\$ 310

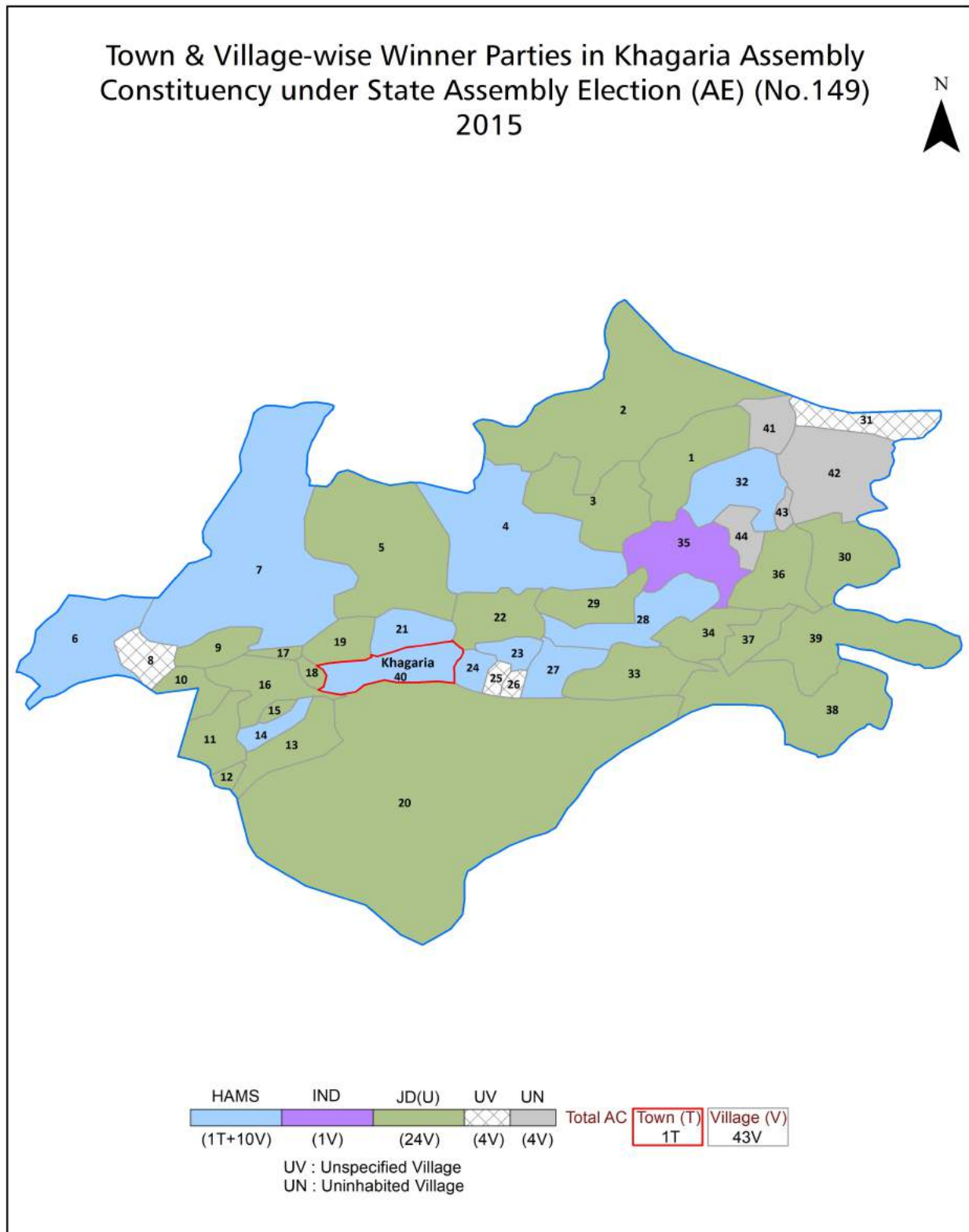
© Datanet India Pvt. Ltd.

All rights reserved. No part of this book may be reproduced, stored in a retrieval system or transmitted in any form or by any means, mechanical photocopying, photographing, scanning, recording or otherwise without the prior written permission of the publisher. Please refer to Disclaimer at page no. 224 for the use of this publication.

Printed in India

No.	Particulars	Page No.
	Introduction	
1	Assembly Constituency - (Vidhan Sabha) at a Glance Features of Assembly as per Delimitation Commission of India (2008)	1-2
	Location and Political Maps	
2	Location Map Boundaries of Assembly Constituency - (Vidhan Sabha) in District Boundaries of Assembly Constituency under Parliamentary Constituency - (Lok Sabha) Town & Village-wise Winner Parties- 2020, 2019, 2015, 2014, 2010 and 2009	3-11
	Administrative Setup (2011)	
3	District Sub-district Towns Villages Inhabited Villages Uninhabited Villages Village Panchayat Intermediate Panchayat	12-15
	Demographics (2011)	
4	Population Households Rural/Urban Population Towns and Villages by Population Size Sex Ratio (Total & 0-6 Years) Religious Population Social Population Literacy Rate	16-17
	Electoral Features	
5	Important Dates of Last Elections Held Electors by Gender Service Electors Voters Voters Turnout Polling Stations & Average Number of Electors per Polling Station Electors by Age Group Present Elected Representatives	18-23
	Historical Summary Election Results	
6	Vote Share of Major Parties Winning Margin (Number & Percentage) Polarity of Parties Summary Result of Assembly Segment of Parliamentary Elections 2019, 2014, 2009, 2004 and 1999 Summary Result of Assembly Elections 2020, 2015, 2010, 2005 (Oct), 2005 (Feb), 2000, 1995, 1990, 1985, 1980, 1977, 1972, 1969, 1967, 1962, 1957 and 1952	24-50
	Polling Station Level Election Results	
7	Name and Number of Polling Station 2020, 2019, 2015, 2014, 2010 and 2009 Polling Station-wise Electors, Voters & Voters Turnout 2020, 2019, 2015, 2014, 2010 and 2009 Polling Station wise Elections Results 2020, 2019, 2015, 2014, 2010 and 2009	51-203
	Share of Assembly Constituency	
8	Share of Assembly Constituency - (Vidhan Sabha) in State, District and Parliamentary Constituency - (Lok Sabha)	204
	Socio-Economic Amenities (2011)	
9	Access to Administrative Units Agricultural, Manufacturing and Industrial Commodities Demographic Indicators Education Health & Manpower Drinking Water Supply Sanitation Entertainment and Recreations Infrastructure Power Food Allocation Distribution and Marketing of Agriculture Commodities Infrastructure Transport and Road Infrastructure Communication Banking and Financial Services Land Use Irrigation Source	206-220
10	Abbreviation & Sources	221-223
11	Disclaimer	224

Location & Political Map



Administrative Setup

List of Village Panchayat & Intermediate Panchayat (Block) Name - 2011

Village Name	Village Panchayat Name	Intermediate Panchayat Name
Ammadih	Rahimpur Madhya	Khagaria
Amni	Amni	Mansi
Bachhauta	Bachhauta	Khagaria
Bakhtiarpur	Paschmi Thatha	Mansi
Balha	Balha	Mansi
Bhadas	Bhadas Daxini	Khagaria
Chak Hussaini	Chakhusaini	Mansi
Chandua	Sansarpur	Khagaria
Darhi	Kasimpur	Khagaria
Darhi	Kasimpur	Khagaria
Durgapur	Rahimpur Madhya	Khagaria
Durgapur Barari	Rahimpur Madhya	Khagaria
Durgapur Karari	Rahimpur Madhya	Khagaria
Gaura	Gaura Shakti	Khagaria
Hardas chak	Gaura Shakti	Khagaria
Heyatpur	Amni	Mansi
Kasimpur	Kasimpur	Khagaria
Khutia	Khutiya	Mansi
Kothia	Kothiya	Khagaria
Kutubpur	Kothiya	Khagaria
Labhgaon	Labhganau	Khagaria
Madhua	Kasimpur	Khagaria
Mahsaurhi	Gaura Shakti	Khagaria
Mansi	Khutiya	Mansi
Marar	Uttar Marar	Khagaria
Marar	Marar Uttari	Khagaria
Mathurapur	Mathurapur	Khagaria
Mustafapur	Sansarpur	Khagaria
Parmanpur	Sansarpur	Khagaria

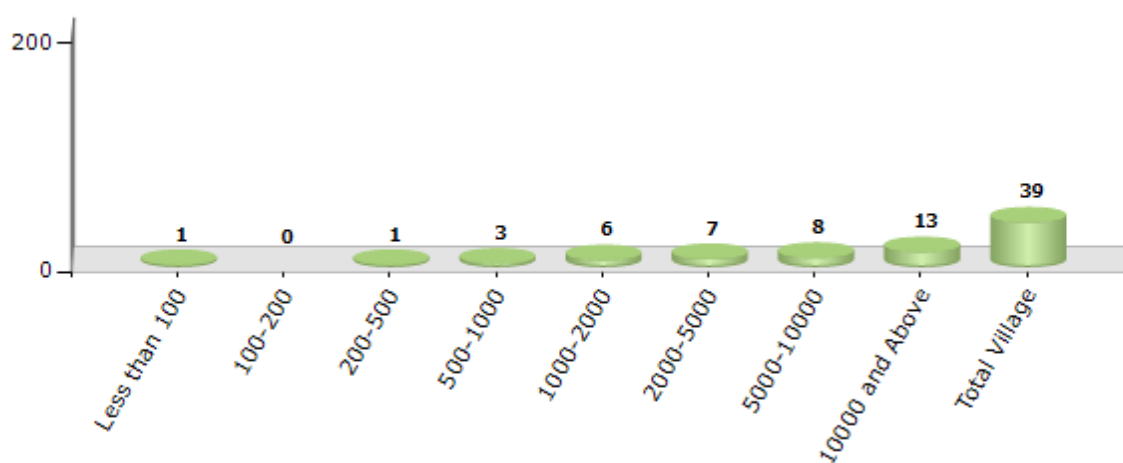
Contd....

Demographics

Number of Villages by Population Size - 2011

Less than 100	100-200	200-500	500-1000	1000-2000	2000-5000	5000-10000	10000 and Above	Total Village
1	0	1	3	6	7	8	13	39

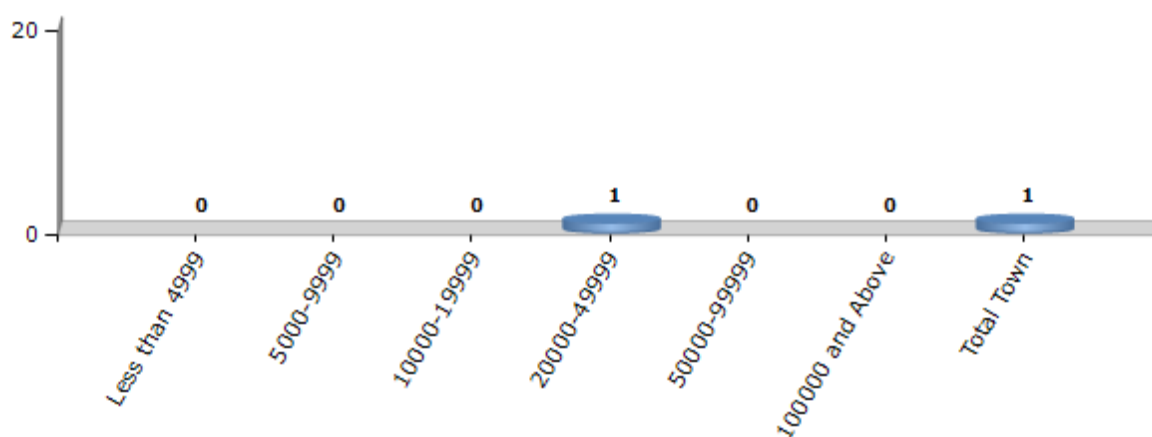
Number of Villages by Population Size - 2011



Number of Towns by Population Size - 2011

Less than 4999	5000-9999	10000-19999	20000-49999	50000-99999	100000 and Above	Total Town
0	0	0	1	0	0	1

Number of Towns by Population Size - 2011

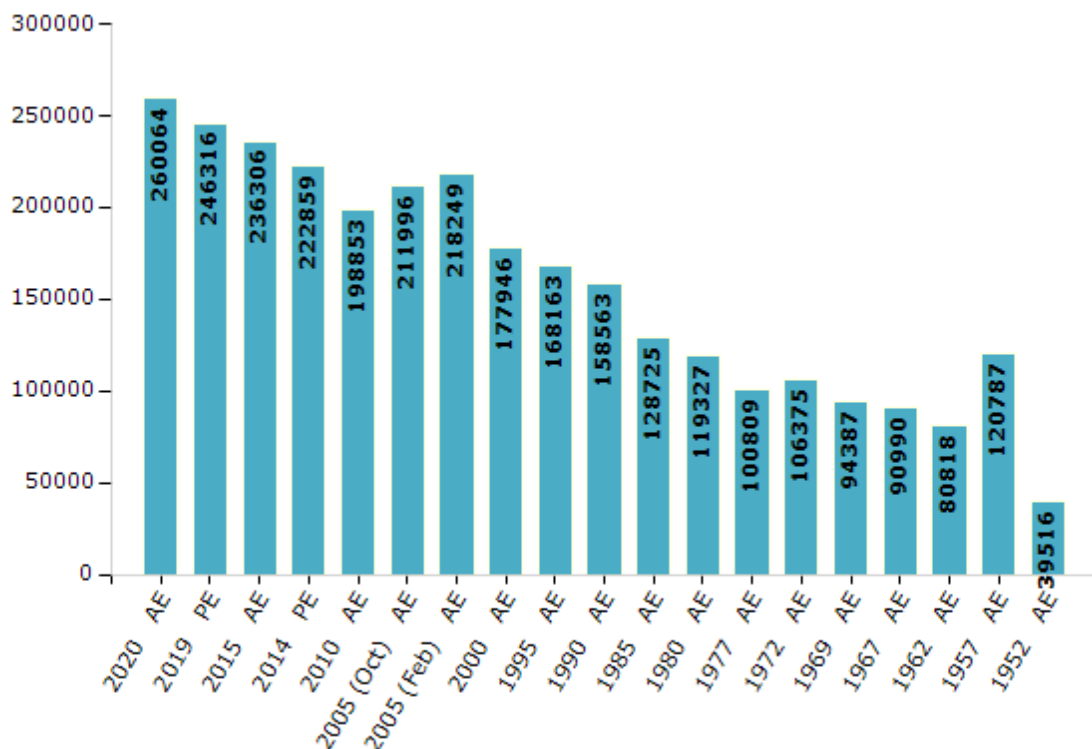


Electoral Features

Electors by Male & Female

Year	Male	Female	Others	Total	Year	Male	Female	Others	Total
2020 AE	136113	123944	7	260064	1995 AE	89905	78258	-	168163
2019 PE	131769	114541	6	246316	1990 AE	85090	73473	-	158563
2015 AE	126780	109520	6	236306	1985 AE	77883	50842	-	128725
2014 PE	119745	103109	5	222859	1980 AE	69147	50180	-	119327
2010 AE	107743	91110	0	198853	1977 AE	52433	48376	-	100809
2009 PE	-	-	-	-	1972 AE	53862	52513	-	106375
2005 (Oct) AE	113885	98111	-	211996	1969 AE	48391	45996	-	94387
2005 (Feb) AE	117027	101222	-	218249	1967 AE	-	-	-	90990
2004 PE	-	-	-	-	1962 AE	-	-	-	80818
2000 AE	95423	82523	-	177946	1957 AE	-	-	-	120787
1999 PE	-	-	-	-	1952 AE	-	-	-	39516

Number of Electors



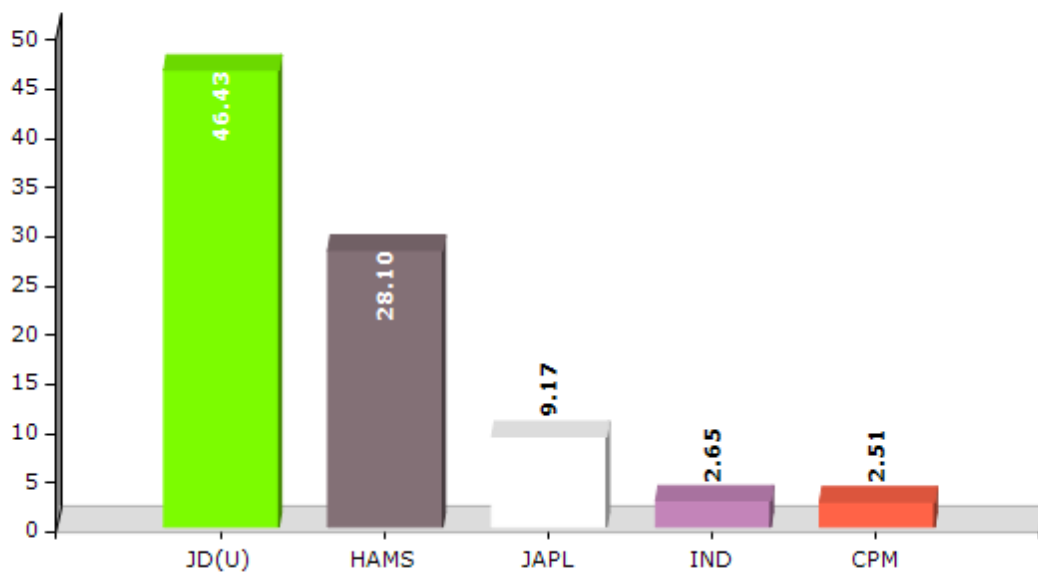
Note : AE : Assembly Election, PE : Assembly Segment of Parliamentary Election

Historical Summary Election Results

Summary Result of Assembly Election - 2015

Candidate Name	Party	Votes	Votes %
Poonam Devi Yadav	JD(U)	64767	46.43
Rajesh Kumar Urf Rohit Kumar	HAMS	39202	28.1
Manohar Kumar Yadav	JAPL	12791	9.17
Mukesh Kumar	IND	3701	2.65
Sanjay Kumar	CPM	3508	2.51
Gopal Krishna Kumar Chandan	IND	3115	2.23
Manoj Kumar	BMUP	2155	1.54
Birendra Kumar	IND	1348	0.97
Babita Devi	IND	1124	0.81
Birendra Yadav	IND	917	0.66
Shiv Narayan Singh	IND	787	0.56
Ganesh Thakur	GJDS	753	0.54
Umesh Thakur	NADP	646	0.46
	NOTA	4687	3.36

Votes Percentage of Top Parties - 2015



Polling Station Level Election Results

Number and Name of Polling Stations (PS) (2020)

Number of Polling Stations	Name of Polling Stations	Number of Polling Stations	Name of Polling Stations
1	Madhya Vidyalay Badahara	16A	Madhy Vidyalay Bachhauta Purvi (Dakshini Bhag)
2	Samudayik Baithaka Rajajan	17	Madhy Vidyalay Bachhauta Purvi Ka Pustakalay Bhavan
3	Madhya Vidyalay Bahadas (Purwi Bhag)	17A	Madhy Vidyalay Bachhauta Purvi Ka Pustakalay Bhavan
4	Madhay Vidyalay Bhadas (Pashchim Bhag)	18	Madhya Makatab Savalapur (Pashchim Bhag)
5	Kanya Madhay Vidyalay Bhadas (Purwi Bhag)	18A	Madhya Makatab Savalapur (Pashchim Bhag)
6	Kanya Madhya Vidyalay Bhadas (Pashchim Bhag)	19	Madhay Makatab Sabalapur (Purwi Khand)
6A	Kanya Madhya Vidyalay Bhadas (Pashchim Bhag)	19A	Madhay Makatab Sabalapur (Purwi Khand)
7	Madhya Vidyalay Bhadas Naya Tola Uttari Bhag	20	Kanya Madhya Vidyalay Sabalapur Madar (Purwi Bhag)
8	Madhya Vidyalay Bhadas Naya Tola Dakshin Bhag	20A	Kanya Madhya Vidyalay Sabalapur Madar (Purwi Bhag)
9	Madhya Vidyalay Vachhauta (Utar Bhag)	21	Kanya Madhya Vidyalay Sabalapur Madar (Pashchim Bhag)
9A	Madhya Vidyalay Vachhauta (Utar Bhag)	22	Madhay Vidyalay Madar (Uttari Bhag)
10	Madhya Vidyalay Vachhauta (Madhya Bhag)	22A	Madhay Vidyalay Madar (Uttari Bhag)
11	Madhya Vidyalay Vachhauta (Dakshin Bhag)	23	Madhay Vidyalay Madar (Dakshini Bhag)
12	Madhya Vidyalay Bachhauta Purvi Bhag	24	Madhay Vidyalay Madar (Madhya Bhag)
13	Panchayat Bhavan Bachhauta	24A	Madhay Vidyalay Madar (Madhya Bhag)
13A	Panchayat Bhavan Bachhauta	25	Prathamik Vidyalay Visaviti
14	Prathamik Makatab Bachhauta	26	Madhya Vidyalay Morkahi Purvi Bhag
14A	Prathamik Makatab Bachhauta	27	Madhya Vidyalay Morkahi Pashchimi Bhag
15	Madhy Vidyalay Bachhauta Purvi (Uttari Bhag)	28	Samudayik Bhavan Madhura Musahari
15A	Madhy Vidyalay Bachhauta Purvi (Uttari Bhag)	28A	Samudayik Bhavan Madhura Musahari
16	Madhy Vidyalay Bachhauta Purvi (Dakshini Bhag)	29	Madhya Vidyalay Chhamasiya Uttari Bhag

Contd....

Polling Station Level Election Results

Polling Station-wise Votes Secured by Overall Top Five Parties in Khagaria Assembly in Assembly Election (AE) under Khagaria Parliamentary Constituency in Bihar (2020)

Number of Polling Station	Winner - Chhatrapati Yadav (INC)	Runner-up - Poonam Devi Yadav (JD(U))	3rd - Renu Kumari (LJP)	4th - Manohar Kumar Yadav (JAPL)	5th - Er. Dharmendra Kumar (IND)	NOTA	Other	Total Votes Secured
24A	29	100	63	6	14	2	36	250
25	14	383	9	44	9	1	67	527
26	79	392	10	29	34	1	69	614
27	9	346	64	2	78	1	52	552
28	79	234	16	18	4	2	28	381
28A	313	103	3	27	11	0	30	487
29	55	431	3	36	22	6	59	612
30	20	229	5	77	19	4	72	426
31	260	95	5	57	13	3	55	488
32	140	71	25	80	11	6	92	425
32A	136	51	20	72	9	1	24	313
33	71	109	115	44	21	6	184	550
34	93	181	33	138	35	1	76	557
35	23	157	19	130	16	4	51	400
36	150	22	59	21	34	3	33	322
36A	240	19	29	16	10	2	21	337
37	141	96	20	107	20	2	40	426
38	154	77	3	25	5	0	33	297
38A	214	51	11	57	19	3	38	393
39	46	100	45	86	5	5	47	334
39A	117	64	38	54	3	0	36	312
40	170	37	8	8	148	0	74	445
41	200	42	6	5	40	10	180	483
42	340	10	1	8	9	0	121	489
43	336	16	1	53	7	3	60	476
43A	259	49	1	14	10	0	73	406
44	360	10	6	3	14	0	53	446
44A	304	15	10	14	4	2	55	404
45	169	99	4	8	8	0	50	338
46	47	184	75	53	41	6	40	446
46A	40	160	51	34	95	1	20	401
47	130	232	26	107	41	0	44	580
48	266	23	7	12	22	1	22	353
48A	249	31	2	11	9	1	34	337
49	122	195	105	77	29	9	104	641

Contd....

Polling Station Level Election Results

Winner, Runner-up and 3rd Party Position & Winning Margin According to Polling Stations in Khagaria Assembly in Assembly Election (AE) under Khagaria Parliamentary Constituency in Bihar (2020)

Polling Station Number	Winner Party	Winner Votes (%)	Runner-up Party	Runner-up Votes (%)	Winning Margin Votes (%)	Third Party	Third Party Votes (%)	Other Votes (%)
50	JD(U)	180 (33.77)	LJP	174 (32.65)	6 (1.12)	INC	33 (6.19)	146 (27.39)
51	JD(U)	245 (52.24)	IND (GKKC)	46 (9.81)	199 (42.43)	LJP	37 (7.89)	141 (30.06)
52	IND (EDK)	197 (36.41)	INC	151 (27.91)	46 (8.5)	JD(U)	81 (14.97)	112 (20.7)
53	JD(U)	187 (46.4)	IND (EDK)	60 (14.89)	127 (31.51)	LJP	33 (8.19)	123 (30.52)
54	JD(U)	200 (42.55)	INC	134 (28.51)	66 (14.04)	JAPL	36 (7.66)	100 (21.28)
55	INC	227 (39.75)	JD(U)	94 (16.46)	133 (23.29)	LJP	91 (15.94)	159 (27.85)
56	JD(U)	205 (48.81)	LJP	51 (12.14)	154 (36.67)	INC	47 (11.19)	117 (27.86)
57	JD(U)	170 (26.86)	LJP	125 (19.75)	45 (7.11)	INC	103 (16.27)	235 (37.12)
58	RJnJP	268 (58.64)	LJP	66 (14.44)	202 (44.2)	JD(U)	60 (13.13)	63 (13.79)
59	BMUP	90 (21.08)	JD(U)	87 (20.37)	3 (0.71)	INC	81 (18.97)	169 (39.58)
60	IND (EDK)	243 (43.24)	INC	218 (38.79)	25 (4.45)	BMUP	32 (5.69)	69 (12.28)
60A	JD(U)	132 (32.12)	IND (EDK)	108 (26.28)	24 (5.84)	INC	92 (22.38)	79 (19.22)
61	INC	276 (53.8)	IND (EDK)	198 (38.6)	78 (15.2)	JD(U)	11 (2.14)	28 (5.46)
61A	IND (EDK)	193 (46.73)	INC	134 (32.45)	59 (14.28)	JD(U)	28 (6.78)	58 (14.04)
62	INC	321 (63.19)	LJP	89 (17.52)	232 (45.67)	JD(U)	35 (6.89)	63 (12.4)
63	LJP	234 (53.18)	INC	82 (18.64)	152 (34.54)	JD(U)	68 (15.45)	56 (12.73)
63A	LJP	208 (53.75)	INC	93 (24.03)	115 (29.72)	JD(U)	37 (9.56)	49 (12.66)
64	INC	169 (35.5)	JD(U)	117 (24.58)	52 (10.92)	LJP	85 (17.86)	105 (22.06)
64A	INC	134 (28.63)	JD(U)	119 (25.43)	15 (3.2)	JAPL	115 (24.57)	100 (21.37)
65	JAPL	124 (24.75)	JD(U)	110 (21.96)	14 (2.79)	INC	95 (18.96)	172 (34.33)
65A	JAPL	100 (26.39)	JD(U)	77 (20.32)	23 (6.07)	LJP	73 (19.26)	129 (34.04)
66	JD(U)	225 (46.01)	INC	118 (24.13)	107 (21.88)	LJP	63 (12.88)	83 (16.97)
67	JD(U)	208 (42.54)	INC	147 (30.06)	61 (12.48)	LJP	49 (10.02)	85 (17.38)
68	INC	135 (47.04)	JD(U)	66 (23)	69 (24.04)	LJP	42 (14.63)	44 (15.33)
68A	LJP	112 (38.23)	INC	90 (30.72)	22 (7.51)	JD(U)	50 (17.06)	41 (13.99)
69	LJP	222 (44.4)	INC	114 (22.8)	108 (21.6)	JD(U)	107 (21.4)	57 (11.4)
70	INC	116 (40.56)	LJP	69 (24.13)	47 (16.43)	JD(U)	65 (22.73)	36 (12.59)
70A	INC	141 (36.53)	JD(U)	105 (27.2)	36 (9.33)	LJP	74 (19.17)	66 (17.1)
71	LJP	223 (58.84)	JD(U)	57 (15.04)	166 (43.8)	JAPL	36 (9.5)	63 (16.62)
71A	JD(U)	98 (26.34)	LJP	94 (25.27)	4 (1.07)	INC	70 (18.82)	110 (29.57)
72	INC	153 (30.97)	JD(U)	147 (29.76)	6 (1.21)	LJP	109 (22.06)	85 (17.21)
73	JD(U)	167 (46.26)	LJP	73 (20.22)	94 (26.04)	INC	64 (17.73)	57 (15.79)
73A	JD(U)	176 (45.36)	LJP	95 (24.48)	81 (20.88)	INC	66 (17.01)	51 (13.14)
74	LJP	244 (64.38)	INC	49 (12.93)	195 (51.45)	JD(U)	35 (9.23)	51 (13.46)
74A	INC	74 (31.49)	JD(U)	61 (25.96)	13 (5.53)	LJP	45 (19.15)	55 (23.4)

Contd....

Socio-Economic Amenities - Rural

Access to Education Facilities

Particulars	Number of Villages (% of Population)				
	Available	Not Available	If Not Available (Distance of Nearest Facility)		
			A	B	C
Govt. Primary School	37 (100)	2 (0)	1 (0)	1 (0)	0 (0)
Private Primary School	8 (28)	31 (72)	0 (0)	0 (0)	0 (0)
Govt. Middle School	35 (99)	4 (1)	2 (0)	1 (0)	1 (1)
Private Middle School	0 (0)	39 (100)	0 (0)	0 (0)	0 (0)
Govt. Secondary School	8 (39)	31 (61)	0 (0)	1 (1)	30 (61)
Private Secondary School	1 (8)	38 (92)	0 (0)	0 (0)	0 (0)
Govt. Senior Secondary School	5 (23)	34 (77)	11 (12)	9 (26)	14 (39)
Private Senior Secondary School	0 (0)	39 (100)	0 (0)	0 (0)	0 (0)
Govt. Arts and Science Degree College	3 (15)	36 (85)	9 (11)	12 (34)	15 (40)
Private Arts and Science Degree College	0 (0)	39 (100)	0 (0)	0 (0)	0 (0)
Govt. Engineering College	0 (0)	39 (100)	0 (0)	0 (0)	0 (0)
Private Engineering College	0 (0)	39 (100)	0 (0)	0 (0)	39 (100)
Govt. Medicine College	0 (0)	39 (100)	0 (0)	0 (0)	39 (100)
Private Medicine College	0 (0)	39 (100)	0 (0)	0 (0)	0 (0)
Govt. Management Institute	0 (0)	39 (100)	0 (0)	0 (0)	39 (100)
Private Management Institute	0 (0)	39 (100)	0 (0)	0 (0)	0 (0)
Govt. Polytechnic	0 (0)	39 (100)	0 (0)	0 (0)	38 (92)
Private Polytechnic	0 (0)	39 (100)	0 (0)	0 (0)	1 (8)
Govt. Vocational Training School/ITI	3 (8)	36 (92)	5 (5)	9 (27)	21 (53)
Private Vocational Training School/ITI	0 (0)	39 (100)	0 (0)	0 (0)	1 (8)
Govt. Non Formal Training Centre	2 (3)	37 (97)	7 (6)	12 (34)	16 (44)
Private Non Formal Training Centre	0 (0)	39 (100)	0 (0)	0 (0)	2 (14)
Govt. School For Disabled	0 (0)	39 (100)	14 (35)	18 (41)	7 (24)
Private School For Disabled	0 (0)	39 (100)	0 (0)	0 (0)	0 (0)
Government Others	0 (0)	39 (100)	0 (0)	0 (0)	0 (0)
Private Others	0 (0)	39 (100)	0 (0)	0 (0)	1 (8)

Note : Distance A : Less than 5 km; B : Between 5-10 km; C : 10+ km.; Source : Data Analysis is based on 2011 Census.

DISCLAIMER

The Terms of Use and Disclaimer of Datanet India Private Limited (hereinafter referred to as "Datanet") for use of this analysis report of **Khagaria Assembly Constituency (Khagaria Vidhan Sabha)** :-

1. **Assembly Factbook™** is a Registered Trade Mark owned by Datanet.
2. All the maps are sketched and graphical representation only and have not been drawn to the scale and also not to represent the actual geographical area or boundary of the unit.
3. The data for the aforesaid analysis is based on authentic sources and has been culled from the various publications of Census, CSO and NSSO for district and block level data, various central and state government departments, Central & State Elections Commissions and the concerned Returning Officers' releases, Electoral Rolls, Election results and allied publications, internal assessment, surveys, estimates and analysis. Therefore, certain adjustment of data at micro level may have been done to arrive closer to the macro data.
4. Data have been provided on an "As Is" and "As AVAILABLE" basis
5. The colours shown in the maps or diagram and charts of a particular party, alliance or AC are indicative and do not represent them.
6. This publication which includes maps, sheets, graphs and data would be the property under copyright of Datanet only. The user may use these for its internal study, analysis and research purposes. It's public display, re-selling or any commercial uses by the user are not allowed.
7. Datanet has taken due care and caution in compilation and processing of data and allied information, but does not guarantee the accuracy, adequacy or completeness of any information/analysis and will be not responsible for any errors or omissions or for the results obtained from the use of such information/analysis.
8. All the contents for the publication have been culled from various authentic sources and Datanet reasonably believes such sources to be reliable, but does not make any representations, express or implied as to the accuracy or fitness of use of such information. The information or contents of the information/analysis do not constitute advice and should not be relied upon in making (or refraining from making) any decision. Any reliance placed upon the information provided by Datanet is the sole responsibility and strictly at the user's risk.
9. In no event will Datanet be liable for any damages (including, without limitation, damages for loss of business projects, or loss of profits) arising in contract, tort or otherwise from the use of or inability to use any of its contents, or from any action taken (or refrained from being taken) as a result of using the analysis or any of its contents. Datanet its directors, owners, editors, officials, employees, distributor and agents or any associate will not be liable for any errors in the information contained or any consequences arising from the use of the contents of the provided information/analysis.
10. If any provision of these terms and conditions is held invalid or illegal or unenforceable for any reason by any court of competent jurisdiction, such provision shall be severed and the remainder of provisions of the terms and conditions shall continue in full force and effect as if the Term of Use had been executed with the invalid, illegal or unenforceable provision eliminated.
11. If there are any discrepancies in the information provided, please bring it to attention of Datanet for suitable rectification measures.

Buy Online This Complete Book At
Datanet India eBooks Store

www.indiastatpublications.com

or go directly at

[http://www.indiastatpublications.com/
Assembly_factbook/Bihar/Khagaria/ Khagaria](http://www.indiastatpublications.com/Assembly_factbook/Bihar/Khagaria/Khagaria)



i indiastat**elections**

ISBN : 978-93-5313-110-4

