



Bihar

Assembly Factbook™

Gaya Town Assembly Constituency



Key Electoral Data of Gaya Town
Assembly Constituency (Vidhan Sabha)



indiastatpublications

Bihar

Assembly Factbook™

Gaya Town Assembly Constituency



Gaya Town Vidhan Sabha

Editor & Director

Dr. R.K. Thukral

Research Editor

Dr. Shafeeq Rahman

Compiled, Researched and Published by Datanet India Pvt. Ltd.

D-100, 1st Floor,

Okhla Industrial Area, Phase-I,
New Delhi- 110020.

Ph.: 91-11- 43580781-84

Email : support@indiastatpublications.com

Website : www.indiastatelections.com

Online Book Store :

www.indiastatpublications.com

Report No. : AFB/BR-230-0123

ISBN : 978-93-5301-837-5

First Edition : January, 2018

Sixth Updated Edition : January, 2023

Price : Rs. 11500/-

US\$ 310

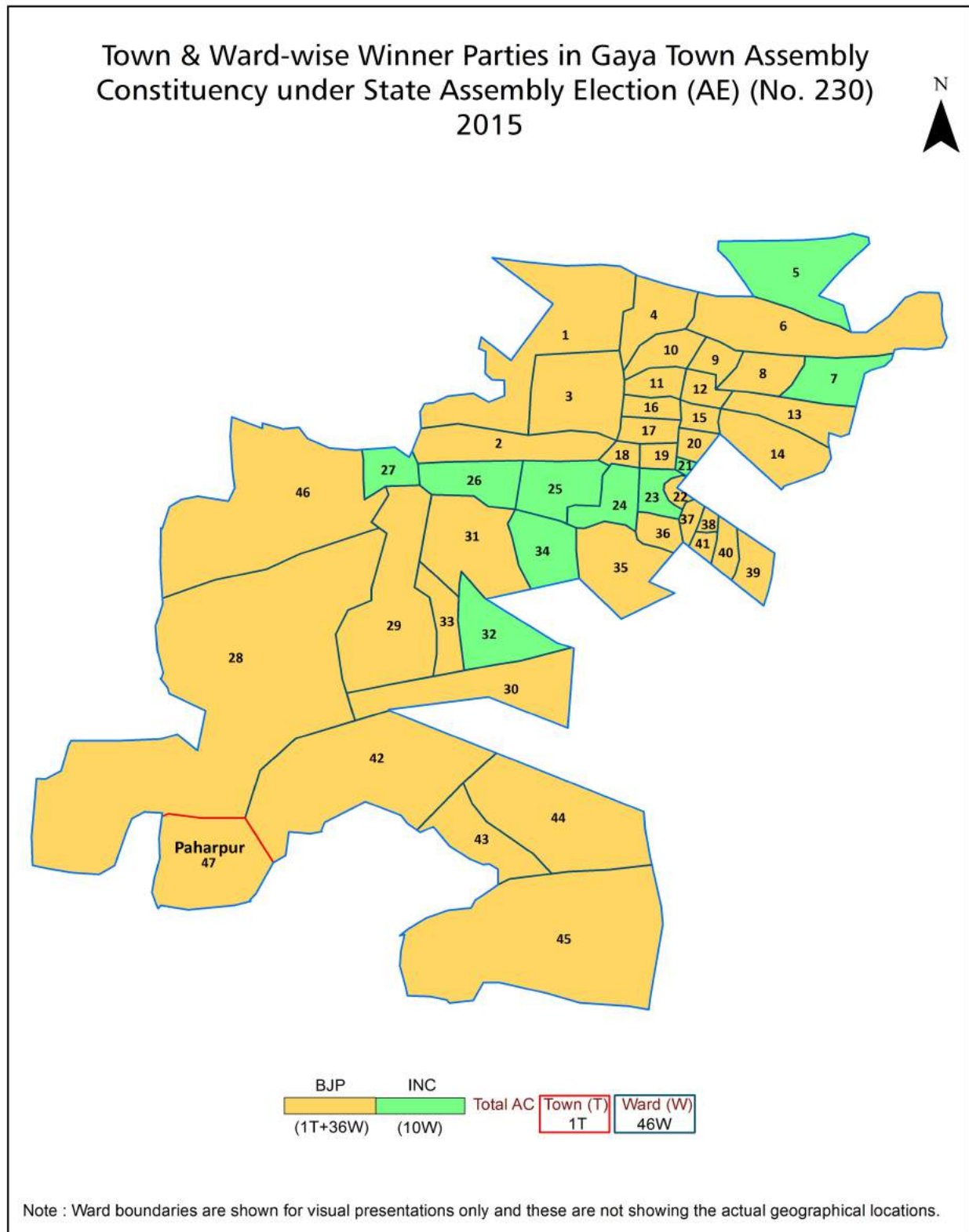
© Datanet India Pvt. Ltd.

All rights reserved. No part of this book may be reproduced, stored in a retrieval system or transmitted in any form or by any means, mechanical photocopying, photographing, scanning, recording or otherwise without the prior written permission of the publisher. Please refer to Disclaimer at page no. 215 for the use of this publication.

Printed in India

No.	Particulars	Page No.
	Introduction	
1	Assembly Constituency - (Vidhan Sabha) at a Glance Features of Assembly as per Delimitation Commission of India (2008)	1-2
	Location and Political Maps	
2	Location Map Boundaries of Assembly Constituency - (Vidhan Sabha) in District Boundaries of Assembly Constituency under Parliamentary Constituency - (Lok Sabha) Town & Ward-wise Winner Parties- 2020, 2019, 2015, 2014, 2010 and 2009	3-11
	Administrative Setup (2011)	
3	District Sub-district Towns Villages Inhabited Villages Uninhabited Villages Village Panchayat Intermediate Panchayat	12
	Demographics (2011)	
4	Population Households Rural/Urban Population Towns and Ward by Population Size Sex Ratio (Total & 0-6 Years) Religious Population Social Population Literacy Rate	13-15
	Electoral Features	
5	Important Dates of Last Elections Held Electors by Gender Service Electors Voters Voters Turnout Polling Stations & Average Number of Electors per Polling Station Electors by Age Group Present Elected Representatives	16-21
	Historical Summary Election Results	
6	Vote Share of Major Parties Winning Margin (Number & Percentage) Polarity of Parties Summary Result of Assembly Segment of Parliamentary Elections 2019, 2014, 2009, 2004 and 1999 Summary Result of Assembly Elections 2020, 2015, 2010, 2005 (Oct), 2005 (Feb), 2000, 1995, 1990, 1985, 1980, 1977, 1972, 1969, 1967, 1962, 1957 and 1952	22-49
	Polling Station Level Election Results	
7	Name and Number of Polling Station 2020, 2019, 2015, 2014, 2010 and 2009 Polling Station-wise Electors, Voters & Voters Turnout 2020, 2019, 2015, 2014, 2010 and 2009 Polling Station wise Elections Results 2020, 2019, 2015, 2014, 2010 and 2009	50-209
	Share of Assembly Constituency	
8	Share of Assembly Constituency - (Vidhan Sabha) in State, District and Parliamentary Constituency - (Lok Sabha)	210
9	Abbreviation & Sources	212-214
10	Disclaimer	215

Location & Political Map

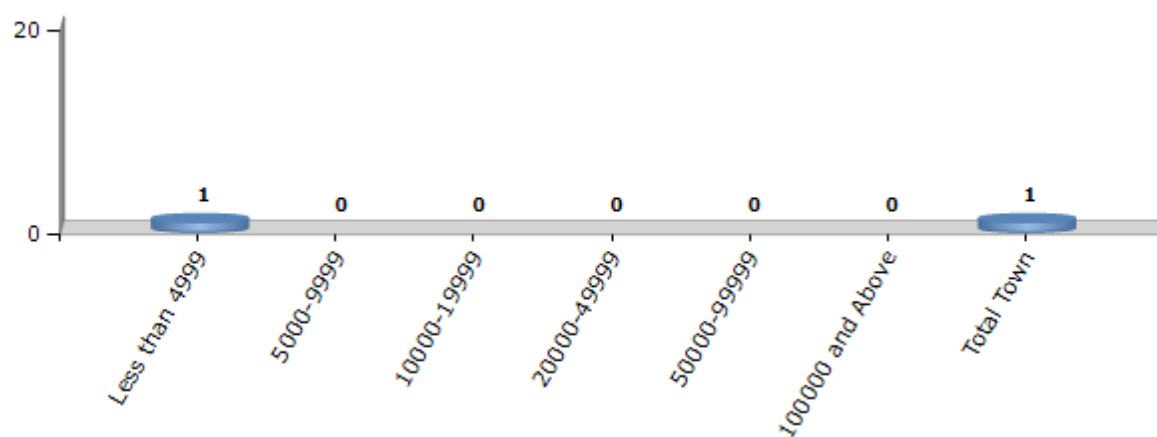


Demographics

Number of Towns by Population Size - 2011

Less than 4999	5000-9999	10000-19999	20000-49999	50000-99999	100000 and Above	Total Town
1	0	0	0	0	0	1

Number of Towns by Population Size - 2011

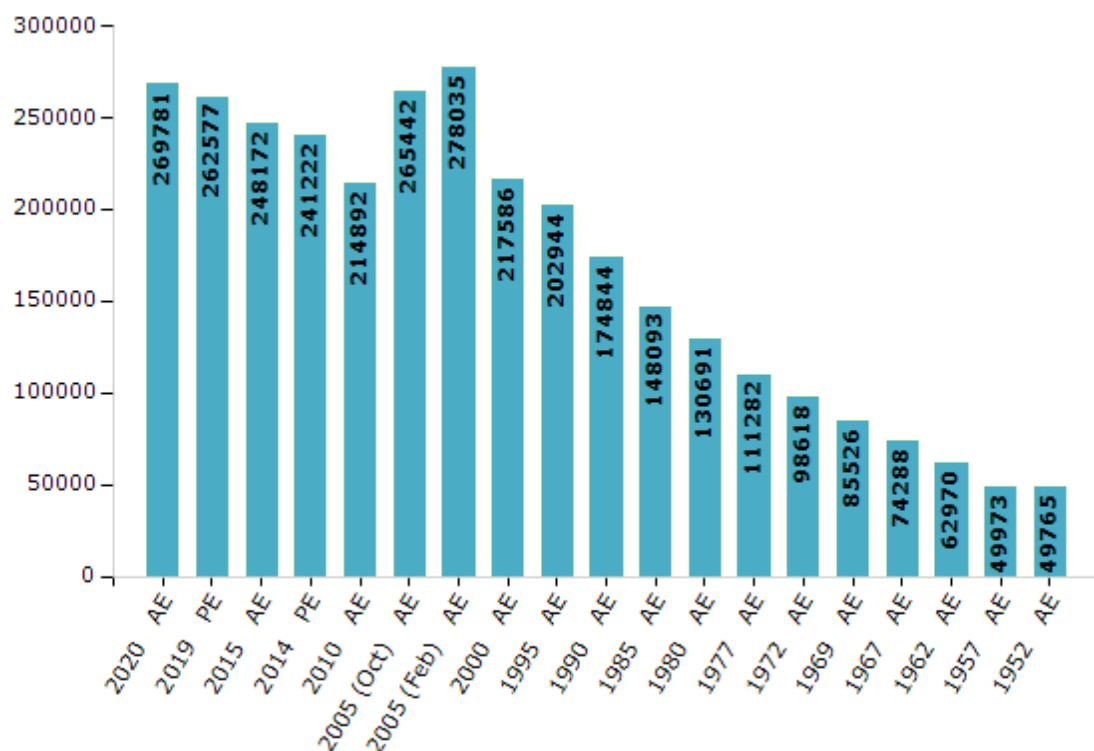


Electoral Features

Electors by Male & Female

Year	Male	Female	Others	Total	Year	Male	Female	Others	Total
2020 AE	140747	129032	2	269781	1995 AE	106835	96109	-	202944
2019 PE	137000	125559	18	262577	1990 AE	99204	75640	-	174844
2015 AE	131056	117095	21	248172	1985 AE	82829	65264	-	148093
2014 PE	131622	109600	0	241222	1980 AE	69756	60935	-	130691
2010 AE	119260	95632	0	214892	1977 AE	59395	51887	-	111282
2009 PE	-	-	-	-	1972 AE	56207	42411	-	98618
2005 (Oct) AE	145452	119990	-	265442	1969 AE	48808	36718	-	85526
2005 (Feb) AE	150281	127754	-	278035	1967 AE	-	-	-	74288
2004 PE	-	-	-	-	1962 AE	-	-	-	62970
2000 AE	119157	98429	-	217586	1957 AE	-	-	-	49973
1999 PE	-	-	-	-	1952 AE	-	-	-	49765

Number of Electors



Note : AE : Assembly Election, PE : Assembly Segment of Parliamentary Election

Historical Summary Election Results

Summary Result of Assembly Election - 2015

Candidate Name	Party	Votes	Votes %
Prem Kumar	BJP	66891	51.82
Priya Ranjan	INC	44102	34.16
Raj Kumar Prasad Alias Raju Baranwal	IND	7170	5.55
Masood Manzar	CPI	2363	1.83
Shashi Kishore Shishu	IND	2255	1.75
Sanjay Kumar Srivastava	IND	1160	0.9
Mrityunjay Singh	IND	773	0.6
Abul Farha	BSP	672	0.52
Ajay Yadav	SP	578	0.45
Ranjeet Prasad	BBMP	520	0.4
Shishupal Kumar	SWAP	455	0.35
Ram Parsad Gupta	RPP	370	0.29
Malti Devi	IND	329	0.25
Vijay Singh	PMS	321	0.25
Naresh Prasad	IND	255	0.2
Asad Perwez	IPty	206	0.16
	NOTA	670	0.52

Polling Station Level Election Results

Number and Name of Polling Stations (PS) (2020)

Number of Polling Stations	Name of Polling Stations	Number of Polling Stations	Name of Polling Stations
1	Delha Madhya Vidyalay, Tel Mill Ke Nikat Tisara Varg	13A	Madhya Vidyalay, Kharakhura (Dakshini Bhag)
1A	Delha Madhya Vidyalay, Tel Mill Ke Nikat Tisara Varg	14	Ashok Uchcha Vidyalay, Kharkhura (Baya Bhag)
2	Prathamik Vidyalay, Dhaniya Bagicha (Baya Bhag)	15	Ashok Uchcha Vidyalay, Kharkhura (Madhya Bhag)
2A	Prathamik Vidyalay, Dhaniya Bagicha (Baya Bhag)	15A	Ashok Uchcha Vidyalay, Kharkhura (Madhya Bhag)
3	Prathamik Vidyalay, Dhaniya Bagicha (Daya Bhag)	16	Ashok Uchcha Vidyalay, Kharkhura (Daya Bhag)
3A	Prathamik Vidyalay, Dhaniya Bagicha (Daya Bhag)	16A	Ashok Uchcha Vidyalay, Kharkhura (Daya Bhag)
4	Delha Madhya Vidyalay, Tel Mil Ke Pas (Pashchimi Bhag)	17	Kanya Prathamik Vidyalay, Kharkhura
4A	Delha Madhya Vidyalay, Tel Mil Ke Pas (Pashchimi Bhag)	18	Lalu Mandal College, Kharkhura (Daya Bhag)
5	Railway Clony School, Gaya (Utari Bhag)	18A	Lalu Mandal College, Kharkhura (Daya Bhag)
5A	Railway Clony School, Gaya (Utari Bhag)	19	Lalu Mandal College Kharkhura (Baya Bhag)
6	Railway Clony School, Gaya (Dakshini Bhag)	19A	Lalu Mandal College Kharkhura (Baya Bhag)
6A	Railway Clony School, Gaya (Dakshini Bhag)	20	Lalu Mandal Kolej, Kharkhura (Madhya Bhag)
7	Delha Madhya Vidyalay, Tel Mil Ke Nikat (Saptam Varg)	20A	Lalu Mandal Kolej, Kharkhura (Madhya Bhag)
7A	Delha Madhya Vidyalay, Tel Mil Ke Nikat (Saptam Varg)	21	Lalu Mandal College, Kharkhura Karyalay Dakshin Bhag
8	Prathamik Vidyalay, Vijay Bigha, Devi Sthan Gaya (Daya Bhag)	21A	Lalu Mandal College, Kharkhura Karyalay Dakshin Bhag
9	Prathamik Vidyalay, Vijay Bigha, Devi Sthan Gaya (Baya Bhag)	22	R. M. P. School, Kharkhura (Purvi Bhag)
10	Madhya Vidyalay, Kharkhura (Daya Bhag)	22A	R. M. P. School, Kharkhura (Purvi Bhag)
10A	Madhya Vidyalay, Kharkhura (Daya Bhag)	23	R. M. P. School, Kharkhura (Pashchimi Bhag)
11	Madhya Vidyalay, Kharkhura (Baya Bhag)	23A	R. M. P. School, Kharkhura (Pashchimi Bhag)
12	Madhya Vidyalay, Kharakhura (Utari Bhag Karyalay Kaksha)	24	R. M. P. School, Kharkhura (Madhya Bhag)
13	Madhya Vidyalay, Kharakhura (Dakshini Bhag)	24A	R. M. P. School, Kharkhura (Madhya Bhag)

Contd....

Polling Station Level Election Results

Polling Station-wise Votes Secured by Overall Top Five Parties in Gaya Town Assembly in Assembly Election (AE) under Gaya Parliamentary Constituency in Bihar (2020)

Number of Polling Station	Winner - Prem Kumar (BJP)	Runner-up - Akhauri Onkar Nath (INC)	3rd - Alka Singh (IND)	4th - Rinku Kumar (LGJNPSC)	5th - Randhir Kumar Keshri (RLSP)	NOTA	Other	Total Votes Secured
21A	122	64	9	0	13	8	17	233
22	248	72	1	4	0	2	27	354
22A	215	51	6	0	10	5	17	304
23	136	40	3	0	1	0	12	192
23A	116	29	1	0	0	2	7	155
24	216	59	5	4	2	3	21	310
24A	302	52	5	2	2	8	36	407
25	229	75	9	0	1	3	13	330
26	119	170	0	2	1	0	20	312
26A	71	122	0	2	0	3	5	203
27	356	62	11	7	1	4	24	465
27A	211	147	13	5	5	4	18	403
28	193	118	2	5	4	1	20	343
28A	228	141	3	1	2	4	15	394
29	111	215	1	3	1	4	36	371
29A	95	63	0	3	1	1	18	181
30	151	130	1	1	0	3	15	301
30A	127	78	5	5	3	2	14	234
31	234	102	4	1	1	6	19	367
31A	227	135	0	2	3	7	16	390
32	320	137	0	8	3	1	42	511
33	277	124	4	3	4	5	20	437
34	334	127	3	2	0	4	34	504
34A	261	121	0	5	2	2	23	414
35	28	363	0	7	2	3	24	427
35A	25	265	1	5	4	2	20	322
36	220	245	0	8	2	3	35	513
37	292	170	4	7	6	2	25	506
38	212	119	3	10	1	2	40	387
38A	111	179	1	2	1	1	12	307
39	146	183	1	8	2	3	30	373
39A	100	237	0	7	4	7	24	379
40	25	310	1	9	3	4	31	383
40A	28	245	0	10	0	8	21	312
41	152	160	0	1	3	2	22	340

Contd....

Polling Station Level Election Results

Winner, Runner-up and 3rd Party Position & Winning Margin According to Polling Stations in Gaya Town Assembly in Assembly Election (AE) under Gaya Parliamentary Constituency in Bihar (2020)

Polling Station Number	Winner Party	Winner Votes (%)	Runner-up Party	Runner-up Votes (%)	Winning Margin Votes (%)	Third Party	Third Party Votes (%)	Other Votes (%)
41A	INC	127 (55.22)	BJP	95 (41.3)	32 (13.92)	LGJNPSC	2 (0.87)	6 (2.61)
42	INC	346 (83.57)	BJP	43 (10.39)	303 (73.18)	RUC	4 (0.97)	21 (5.07)
42A	INC	239 (73.77)	BJP	67 (20.68)	172 (53.09)	LGJNPSC	3 (0.93)	15 (4.63)
43	INC	266 (80.61)	BJP	26 (7.88)	240 (72.73)	LGJNPSC	9 (2.73)	29 (8.79)
43A	INC	287 (89.97)	BJP	15 (4.7)	272 (85.27)	LGJNPSC	7 (2.19)	10 (3.13)
44	INC	383 (83.62)	BJP	42 (9.17)	341 (74.45)	LOKJANP	13 (2.84)	20 (4.37)
44A	INC	260 (83.87)	BJP	31 (10)	229 (73.87)	LGJNPSC	5 (1.61)	14 (4.52)
45	BJP	170 (48.16)	INC	161 (45.61)	9 (2.55)	RSTJLKPS	6 (1.7)	16 (4.53)
45A	INC	175 (56.63)	BJP	109 (35.28)	66 (21.35)	RUC	10 (3.24)	15 (4.85)
46	BJP	250 (58.96)	INC	148 (34.91)	102 (24.05)	LGJNPSC	4 (0.94)	22 (5.19)
46A	BJP	121 (60.2)	INC	66 (32.84)	55 (27.36)	IND (AS)	4 (1.99)	10 (4.98)
47	BJP	215 (69.35)	INC	87 (28.06)	128 (41.29)	IND (AS)	3 (0.97)	5 (1.61)
47A	BJP	174 (53.87)	INC	120 (37.15)	54 (16.72)	LGJNPSC	6 (1.86)	23 (7.12)
48	BJP	145 (59.92)	INC	86 (35.54)	59 (24.38)	IND (AS)	3 (1.24)	8 (3.31)
48A	BJP	175 (57.19)	INC	115 (37.58)	60 (19.61)	JAPL	3 (0.98)	13 (4.25)
49	BJP	236 (66.29)	INC	92 (25.84)	144 (40.45)	IND (AS)	4 (1.12)	24 (6.74)
49A	BJP	155 (69.51)	INC	42 (18.83)	113 (50.68)	MZEKP	14 (6.28)	12 (5.38)
50	BJP	284 (69.44)	INC	104 (25.43)	180 (44.01)	SHS	6 (1.47)	15 (3.67)
50A	BJP	265 (75.5)	INC	56 (15.95)	209 (59.55)	RLSP	7 (1.99)	23 (6.55)
51	BJP	258 (58.9)	INC	140 (31.96)	118 (26.94)	IND (RY)	4 (0.91)	36 (8.22)
52	BJP	173 (62.68)	INC	78 (28.26)	95 (34.42)	LOKJANP	3 (1.09)	22 (7.97)
52A	BJP	113 (61.75)	INC	49 (26.78)	64 (34.97)	LGJNPSC	4 (2.19)	17 (9.29)
53	BJP	254 (53.59)	INC	176 (37.13)	78 (16.46)	RLSP	6 (1.27)	38 (8.02)
53A	INC	174 (49.29)	BJP	145 (41.08)	29 (8.21)	LGJNPSC	5 (1.42)	29 (8.22)
54	BJP	175 (45.69)	INC	164 (42.82)	11 (2.87)	LGJNPSC	7 (1.83)	37 (9.66)
54A	INC	144 (45)	BJP	130 (40.63)	14 (4.37)	LOKJANP	9 (2.81)	37 (11.56)
55	BJP	266 (70)	INC	85 (22.37)	181 (47.63)	RLSP	8 (2.11)	21 (5.53)
55A	BJP	116 (77.85)	INC	23 (15.44)	93 (62.41)	IND (AS)	2 (1.34)	8 (5.37)
56	BJP	267 (67.77)	INC	87 (22.08)	180 (45.69)	SHS	6 (1.52)	34 (8.63)
57	BJP	190 (75.7)	INC	39 (15.54)	151 (60.16)	IND (RY)	6 (2.39)	16 (6.37)
57A	BJP	164 (78.85)	INC	33 (15.87)	131 (62.98)	BLRP	3 (1.44)	8 (3.85)
58	BJP	290 (66.36)	INC	92 (21.05)	198 (45.31)	IND (CP)	11 (2.52)	44 (10.07)
58A	BJP	139 (67.48)	INC	55 (26.7)	84 (40.78)	IND (AS)	2 (0.97)	10 (4.85)
59	BJP	214 (60.97)	INC	115 (32.76)	99 (28.21)	RLSP	8 (2.28)	14 (3.99)
59A	BJP	184 (50.83)	INC	137 (37.85)	47 (12.98)	RLSP	18 (4.97)	23 (6.35)

Contd....

DISCLAIMER

The Terms of Use and Disclaimer of Datanet India Private Limited (hereinafter referred to as "Datanet") for use of this analysis report of **Gaya Town Assembly Constituency (Gaya Town Vidhan Sabha)** :-

1. **Assembly Factbook™** is a Registered Trade Mark owned by Datanet.
2. All the maps are sketched and graphical representation only and have not been drawn to the scale and also not to represent the actual geographical area or boundary of the unit.
3. The data for the aforesaid analysis is based on authentic sources and has been culled from the various publications of Census, CSO and NSSO for district and block level data, various central and state government departments, Central & State Elections Commissions and the concerned Returning Officers' releases, Electoral Rolls, Election results and allied publications, internal assessment, surveys, estimates and analysis. Therefore, certain adjustment of data at micro level may have been done to arrive closer to the macro data.
4. Data have been provided on an "As Is" and "As AVAILABLE" basis
5. The colours shown in the maps or diagram and charts of a particular party, alliance or AC are indicative and do not represent them.
6. This publication which includes maps, sheets, graphs and data would be the property under copyright of Datanet only. The user may use these for its internal study, analysis and research purposes. It's public display, re-selling or any commercial uses by the user are not allowed.
7. Datanet has taken due care and caution in compilation and processing of data and allied information, but does not guarantee the accuracy, adequacy or completeness of any information/analysis and will be not responsible for any errors or omissions or for the results obtained from the use of such information/analysis.
8. All the contents for the publication have been culled from various authentic sources and Datanet reasonably believes such sources to be reliable, but does not make any representations, express or implied as to the accuracy or fitness of use of such information. The information or contents of the information/analysis do not constitute advice and should not be relied upon in making (or refraining from making) any decision. Any reliance placed upon the information provided by Datanet is the sole responsibility and strictly at the user's risk.
9. In no event will Datanet be liable for any damages (including, without limitation, damages for loss of business projects, or loss of profits) arising in contract, tort or otherwise from the use of or inability to use any of its contents, or from any action taken (or refrained from being taken) as a result of using the analysis or any of its contents. Datanet its directors, owners, editors, officials, employees, distributor and agents or any associate will not be liable for any errors in the information contained or any consequences arising from the use of the contents of the provided information/analysis.
10. If any provision of these terms and conditions is held invalid or illegal or unenforceable for any reason by any court of competent jurisdiction, such provision shall be severed and the remainder of provisions of the terms and conditions shall continue in full force and effect as if the Term of Use had been executed with the invalid, illegal or unenforceable provision eliminated.
11. If there are any discrepancies in the information provided, please bring it to attention of Datanet for suitable rectification measures.

**Buy Online This Complete Book At
Datanet India eBooks Store**

www.indiastatpublications.com

or go directly at

**[http://www.indiastatpublications.com/
Assembly_factbook/Bihar/Gaya/ Gaya_Town](http://www.indiastatpublications.com/Assembly_factbook/Bihar/Gaya/Gaya_Town)**

 **indiastat**elections

ISBN : 978-93-5301-837-5



9 789353 018375