



Bihar

Assembly Factbook™

Darbhangha Assembly Constituency



Key Electoral Data of Darbhanga
Assembly Constituency (Vidhan Sabha)

Bihar

Assembly Factbook™

Darbhangha Assembly Constituency



Darbhangha Vidhan Sabha

Editor & Director

Dr. R.K. Thukral

Research Editor

Dr. Shafeeq Rahman

Compiled, Researched and Published by Datanet India Pvt. Ltd.

D-100, 1st Floor,

Okhla Industrial Area, Phase-I,
New Delhi- 110020.

Ph.: 91-11- 43580781-84

Email : support@indiastatpublications.com

Website : www.indiastatelections.com

Online Book Store :

www.indiastatpublications.com

Report No. : AFB/BR-083-0123

ISBN : 978-93-5301-831-3

First Edition : January, 2018

Sixth Updated Edition : January, 2023

Price : Rs. 11500/-

US\$ 310

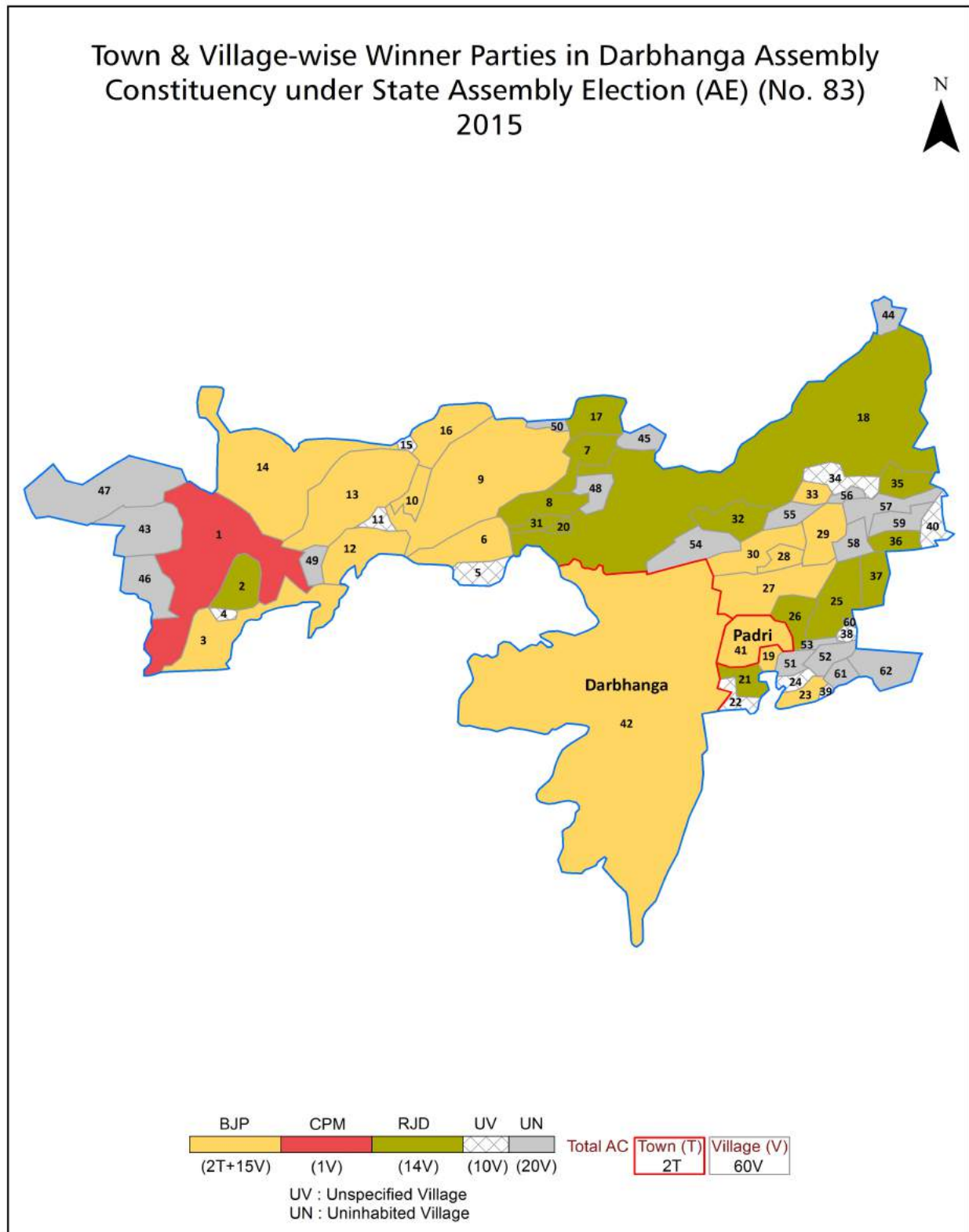
© Datanet India Pvt. Ltd.

All rights reserved. No part of this book may be reproduced, stored in a retrieval system or transmitted in any form or by any means, mechanical photocopying, photographing, scanning, recording or otherwise without the prior written permission of the publisher. Please refer to Disclaimer at page no. 251 for the use of this publication.

Printed in India

No.	Particulars	Page No.
	Introduction	
1	Assembly Constituency - (Vidhan Sabha) at a Glance Features of Assembly as per Delimitation Commission of India (2008)	1-2
	Location and Political Maps	
2	Location Map Boundaries of Assembly Constituency - (Vidhan Sabha) in District Boundaries of Assembly Constituency under Parliamentary Constituency - (Lok Sabha) Town & Village-wise Winner Parties- 2020, 2019, 2015, 2014, 2010 and 2009	3-11
	Administrative Setup (2011)	
3	District Sub-district Towns Villages Inhabited Villages Uninhabited Villages Village Panchayat Intermediate Panchayat	12-16
	Demographics (2011)	
4	Population Households Rural/Urban Population Towns and Villages by Population Size Sex Ratio (Total & 0-6 Years) Religious Population Social Population Literacy Rate	17-19
	Electoral Features	
5	Important Dates of Last Elections Held Electors by Gender Service Electors Voters Voters Turnout Polling Stations & Average Number of Electors per Polling Station Electors by Age Group Present Elected Representatives	20-25
	Historical Summary Election Results	
6	Vote Share of Major Parties Winning Margin (Number & Percentage) Polarity of Parties Summary Result of Assembly Segment of Parliamentary Elections 2019, 2014, 2009, 2004 and 1999 Summary Result of Assembly Elections 2020, 2015, 2010, 2005 (Oct), 2005 (Feb), 2000, 1995, 1990, 1985, 1980, 1977, 1972, 1969, 1967 and 1952	26-51
	Polling Station Level Election Results	
7	Name and Number of Polling Station 2020, 2019, 2015, 2014, 2010 and 2009 Polling Station-wise Electors, Voters & Voters Turnout 2020, 2019, 2015, 2014, 2010 and 2009 Polling Station wise Elections Results 2020, 2019, 2015, 2014, 2010 and 2009	52-230
	Share of Assembly Constituency	
8	Share of Assembly Constituency - (Vidhan Sabha) in State, District and Parliamentary Constituency - (Lok Sabha)	231
	Socio-Economic Amenities (2011)	
9	Access to Administrative Units Agricultural, Manufacturing and Industrial Commodities Demographic Indicators Education Health & Manpower Drinking Water Supply Sanitation Entertainment and Recreations Infrastructure Power Food Allocation Distribution and Marketing of Agriculture Commodities Infrastructure Transport and Road Infrastructure Communication Banking and Financial Services Land Use Irrigation Source	233-247
10	Abbreviation & Sources	248-250
11	Disclaimer	251

Location & Political Map



Administrative Setup

List of Village Panchayat & Intermediate Panchayat (Block) Name - 2011

Village Name	Village Panchayat Name	Intermediate Panchayat Name
Badea	Kabirchak	Darbhanga
Banauli	Kansi	Darbhanga
Basaila	Ranipur	Darbhanga
Basdeopur	Shvajpur, Vasudevapur, Ranipur	Darbhanga
Behat	Kabirchak	Darbhanga
Bela	Ranipur	Darbhanga
Bela Dullah	Ranipur	Darbhanga
Bela Dullah	Shvajpur	Darbhanga
Belhar	Ranipur	Darbhanga
Chak Bhulka	Shvajpur	Darbhanga
Chak Gadhia	Kabirchak	Darbhanga
Chak Jamal	Shvajpur	Darbhanga
Chak Mohiuddin	Shisho Purvi	Darbhanga
Chak Wali	Ranipur	Darbhanga
Chakka	Kansi	Darbhanga
Chandpatti	Sara Mohammadpur	Darbhanga
Gangwara	Sara Mohammadpur	Darbhanga
Harpur	Shisho Purvi	Darbhanga
Kabir Chak	Kabirchak	Darbhanga
Kansi (Part in Bahadurpur)	Kansi	Darbhanga
Karhatia	Shvajpur	Darbhanga
Ketuka	Shisho Pachmi	Darbhanga
Kheraj Bela	Kabirchak	Darbhanga
Mabbi Belauna	Shvajpur	Darbhanga
Madhopur	Shisho Pachmi	Darbhanga
Madhpur	Shvajpur	Darbhanga
Makhnahi	Shisho Pachmi	Darbhanga
Manihas Kansi	Kansi	Darbhanga
Mathurapur	Kabirchak	Darbhanga

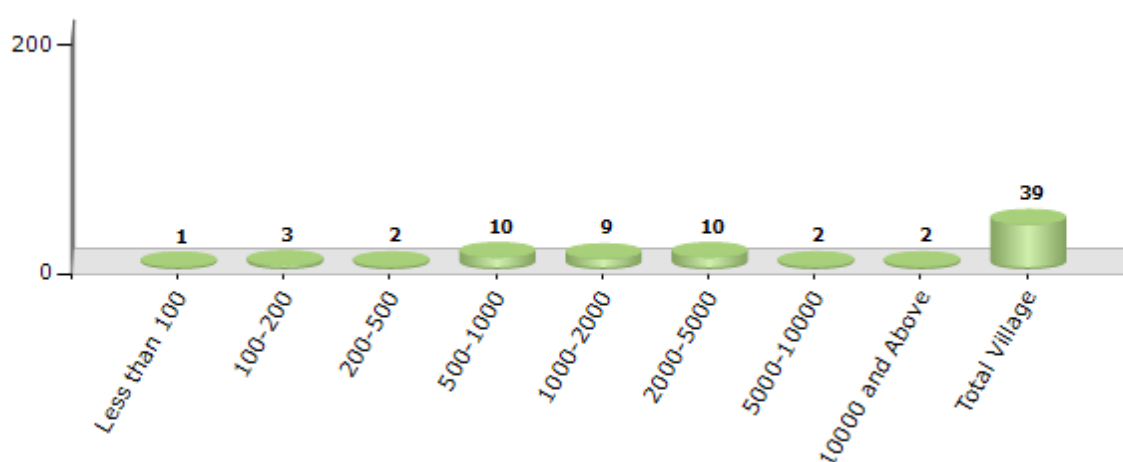
Contd....

Demographics

Number of Villages by Population Size - 2011

Less than 100	100-200	200-500	500-1000	1000-2000	2000-5000	5000-10000	10000 and Above	Total Village
1	3	2	10	9	10	2	2	39

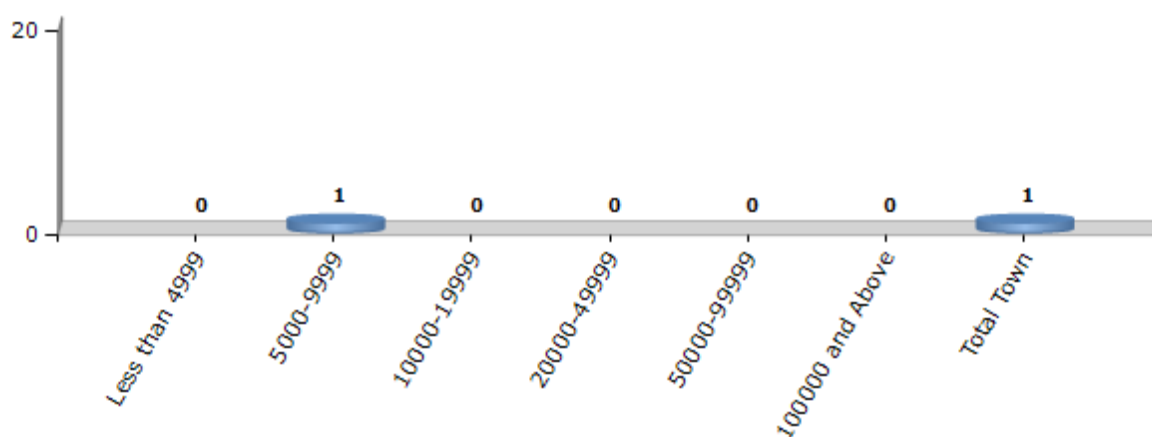
Number of Villages by Population Size - 2011



Number of Towns by Population Size - 2011

Less than 4999	5000-9999	10000-19999	20000-49999	50000-99999	100000 and Above	Total Town
0	1	0	0	0	0	1

Number of Towns by Population Size - 2011

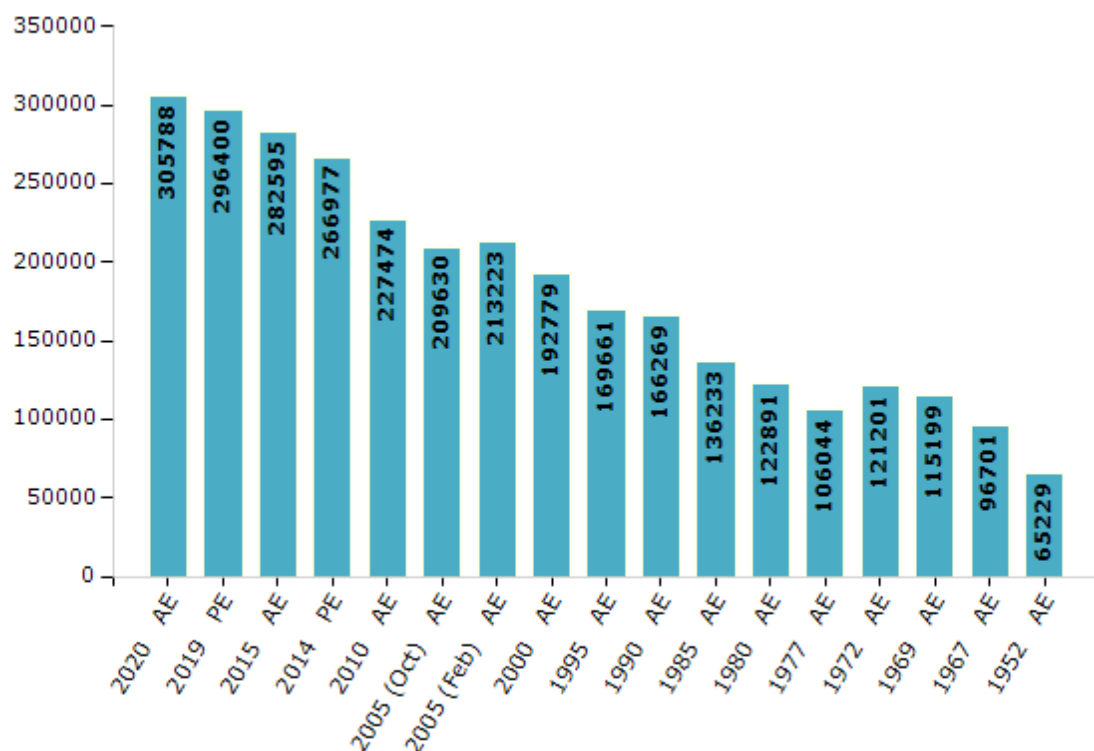


Electoral Features

Electors by Male & Female

Year	Male	Female	Others	Total	Year	Male	Female	Others	Total
2020 AE	162452	143326	10	305788	1995 AE	90396	79265	-	169661
2019 PE	158363	138022	15	296400	1990 AE	89575	76694	-	166269
2015 AE	152452	130131	12	282595	1985 AE	70723	65510	-	136233
2014 PE	143655	123315	7	266977	1980 AE	62544	60347	-	122891
2010 AE	125450	102024	0	227474	1977 AE	54127	51917	-	106044
2009 PE	-	-	-	-	1972 AE	63133	58068	-	121201
2005 (Oct) AE	115317	94313	-	209630	1969 AE	58145	57054	-	115199
2005 (Feb) AE	117263	95960	-	213223	1967 AE	-	-	-	96701
2004 PE	-	-	-	-	1962 AE	-	-	-	-
2000 AE	108570	84209	-	192779	1957 AE	-	-	-	-
1999 PE	-	-	-	-	1952 AE	-	-	-	65229

Number of Electors



Note : AE : Assembly Election, PE : Assembly Segment of Parliamentary Election

Historical Summary Election Results

Summary Result of Assembly Election - 2015

Candidate Name	Party	Votes	Votes %
Sanjay Saraogi	BJP	77776	47.66
Om Prakash Kheria	RJD	70316	43.09
Jagadish Sah	IND	3609	2.21
Nilam Devi Urf Nilam Dutta	IND	3106	1.9
Avinash Kumar Thakur	CPM	2223	1.36
Durganand Mahavir Nayak	BSP	1000	0.61
Nikhil Kumar Jha	IND	901	0.55
Md. Irshad Hussain	NJPI	734	0.45
Ameena Khatoon	NCP	517	0.32
Kumar Krishna Kanhaiya	IND	458	0.28
Bharat Yadav	IND	457	0.28
Md.Vasim Ahmad	SP	277	0.17
Vijay Shree Prasad	RPI(A)	244	0.15
Mahendra Lal Das	BJND	180	0.11
Kumar Anand Mohan	LAD	173	0.11
	NOTA	1216	0.75

Polling Station Level Election Results

Number and Name of Polling Stations (PS) (2020)

Number of Polling Stations	Name of Polling Stations	Number of Polling Stations	Name of Polling Stations
1	Prathamik Vidyalay Narakatiya Baya Bhag	14	Prathamik Vidyalaya, Madhoupur Daya Bhag
1A	Prathamik Vidyalay Narakatiya Baya Bhag	14A	Prathamik Vidyalaya, Madhoupur Daya Bhag
2	Anusuchit Jati Darwaja, Manihas Kanshi, Dakshin Bhag	15	Panchyat Bhawan, Shisho Paschimi Bhag
2A	Anusuchit Jati Darwaja, Manihas Kanshi, Dakshin Bhag	15A	Panchyat Bhawan, Shisho Paschimi Bhag
3	Anusuchit Jati Darwaja, Manihas Kanshi, Uttar Bhag	16	Prathamik Vidyalaya Shisho Urdu Baya Bhag
3A	Anusuchit Jati Darwaja, Manihas Kanshi, Uttar Bhag	16A	Prathamik Vidyalaya Shisho Urdu Baya Bhag
4	Madhya Vidyalay Kansi Uttar Bhag	17	Utkramit Madhya Vidyalay, Harpur Baya Bhag
5	Madhya Vidyalaya Kansi Dakshin Bhag	17A	Utkramit Madhya Vidyalay, Harpur Baya Bhag
6	Panchayat Bhavan Kansi Paschimi Bhag	18	Madhya Vidyalay, Shishodih Purana Bhawan Baya Bhag
6A	Panchayat Bhavan Kansi Paschimi Bhag	18A	Madhya Vidyalay, Shishodih Purana Bhawan Baya Bhag
7	Panchyat Bhawan, Kanshi, Purvi Bhag	19	Madhya Vidyalaya, Shishodih Naya Bhawan Baya Bhag
7A	Panchyat Bhawan, Kanshi, Purvi Bhag	19A	Madhya Vidyalaya, Shishodih Naya Bhawan Baya Bhag
8	Utkramit Madhya Vidyalaya, Chakka	20	Prathamik Vidyalaya, Karkauli Baya Bhag
9	Kanya Madhya Vidyalay, Ketuka Uttar Bhag	20A	Prathamik Vidyalaya, Karkauli Baya Bhag
9A	Kanya Madhya Vidyalay, Ketuka Uttar Bhag	21	Prathamik Vidyalaya, Bhalni Baya Bhag
10	Kanya Madhya Vidyalay, Ketuka Dakshin Bhag	21A	Prathamik Vidyalaya, Bhalni Baya Bhag
11	Madhya Vidyalay, Makhnahi Paschimi Bhag	22	Samudayik Bhawan, Sahwajpur Uttar Bhag
11A	Madhya Vidyalay, Makhnahi Paschimi Bhag	23	Samudayik Bhawan, Sahwajpur Dakshin Bhag
12	Madhya Vidyalay, Makhnahi Purvi Bhag	24	Utkramit Madhya Vidyalay, Karahatiya Daya Bhag
12A	Madhya Vidyalay, Makhnahi Purvi Bhag	24A	Utkramit Madhya Vidyalay, Karahatiya Daya Bhag
13	Utkramit Madhya Vidyalay Shisho Kanya	25	Madhya Vidyalay, Sahwajpur Purbi Bhag,

Contd....

Polling Station Level Election Results

Polling Station-wise Votes Secured by Overall Top Five Parties in Darbhanga Assembly in Assembly Election (AE) under Darbhanga Parliamentary Constituency in Bihar (2020)

Number of Polling Station	Winner - Sanjay Saraogi (BJP)	Runner-up - Amar Nath Gami (RJD)	3rd - Shankar Kumar Jha (IND)	4th - Mahendra Lal Das (IND)	5th - Sujeet Kumar Chaudhary (JP)	NOTA	Other	Total Votes Secured
21	82	278	2	6	0	0	17	385
21A	23	382	0	1	0	1	10	417
22	104	424	5	12	4	2	21	572
23	208	311	12	7	13	0	20	571
24	87	325	2	2	1	1	5	423
24A	61	271	1	3	1	0	2	339
25	39	296	3	10	3	0	3	354
25A	91	215	0	1	5	1	14	327
26	148	182	1	4	2	0	3	340
26A	36	260	1	3	1	0	2	303
27	284	144	1	16	17	0	115	577
28	231	31	3	3	4	0	89	361
29	318	51	4	4	9	0	34	420
29A	144	140	0	2	2	2	32	322
30	245	71	7	7	9	2	67	408
31	378	163	5	7	14	1	22	590
32	51	370	4	17	5	3	31	481
33	91	330	1	16	13	0	19	470
34	95	220	4	15	5	2	15	356
34A	95	283	6	20	7	0	13	424
35	168	200	5	15	6	2	13	409
35A	268	87	8	8	4	1	13	389
36	192	42	2	0	7	1	7	251
37	245	358	0	19	18	2	26	668
38	250	362	3	2	1	2	10	630
39	358	157	21	4	7	5	26	578
40	48	330	0	4	3	0	8	393
40A	78	346	3	3	3	0	5	438
41	431	74	16	11	26	0	45	603
42	282	15	13	2	3	0	2	317
43	152	169	12	8	13	2	24	380
43A	193	156	4	4	8	3	20	388
44	340	296	11	7	24	1	41	720
45	180	191	7	9	15	1	15	418
46	184	227	0	10	5	2	17	445

Contd....

Polling Station Level Election Results

Winner, Runner-up and 3rd Party Position & Winning Margin According to Polling Stations in Darbhanga Assembly in Assembly Election (AE) under Darbhanga Parliamentary Constituency in Bihar (2020)

Polling Station Number	Winner Party	Winner Votes (%)	Runner-up Party	Runner-up Votes (%)	Winning Margin Votes (%)	Third Party	Third Party Votes (%)	Other Votes (%)
47	RJD	398 (68.86)	BJP	122 (21.11)	276 (47.75)	IND (MLD)	15 (2.6)	43 (7.44)
48	RJD	420 (60.87)	BJP	163 (23.62)	257 (37.25)	IND (MCS)	40 (5.8)	67 (9.71)
49	BJP	337 (62.64)	RJD	160 (29.74)	177 (32.9)	JP	13 (2.42)	28 (5.2)
49A	RJD	256 (55.05)	BJP	182 (39.14)	74 (15.91)	IND (MCS)	9 (1.94)	18 (3.87)
50	RJD	201 (52.89)	BJP	133 (35)	68 (17.89)	JAPL	11 (2.89)	35 (9.21)
51	RJD	354 (51.01)	BJP	290 (41.79)	64 (9.22)	JP	13 (1.87)	37 (5.33)
52	BJP	148 (61.16)	RJD	79 (32.64)	69 (28.52)	IND (MLD)	5 (2.07)	10 (4.13)
53	BJP	205 (51.64)	RJD	168 (42.32)	37 (9.32)	JP	9 (2.27)	15 (3.78)
53A	BJP	204 (53.13)	RJD	158 (41.15)	46 (11.98)	IND (MLD)	6 (1.56)	16 (4.17)
54	RJD	202 (46.65)	BJP	177 (40.88)	25 (5.77)	IND (MLD)	14 (3.23)	40 (9.24)
54A	RJD	196 (48.4)	BJP	176 (43.46)	20 (4.94)	IND (MLD)	15 (3.7)	18 (4.44)
55	RJD	326 (74.26)	BJP	56 (12.76)	270 (61.5)	IND (MLD)	26 (5.92)	31 (7.06)
55A	RJD	216 (51.18)	BJP	191 (45.26)	25 (5.92)	IND (SKJ)	4 (0.95)	11 (2.61)
56	RJD	239 (50.32)	BJP	194 (40.84)	45 (9.48)	JP	19 (4)	23 (4.84)
56A	BJP	244 (55.96)	RJD	158 (36.24)	86 (19.72)	JP	17 (3.9)	17 (3.9)
57	BJP	228 (62.81)	RJD	105 (28.93)	123 (33.88)	IND (SKJ)	12 (3.31)	18 (4.96)
58	BJP	234 (69.03)	RJD	80 (23.6)	154 (45.43)	IND (SKJ)	10 (2.95)	15 (4.42)
59	BJP	257 (67.99)	RJD	86 (22.75)	171 (45.24)	JP	11 (2.91)	24 (6.35)
59A	BJP	217 (61.3)	RJD	112 (31.64)	105 (29.66)	IND (SKJ)	6 (1.69)	19 (5.37)
60	BJP	387 (64.07)	RJD	173 (28.64)	214 (35.43)	JP	13 (2.15)	31 (5.13)
61	BJP	418 (66.45)	RJD	183 (29.09)	235 (37.36)	JP	10 (1.59)	18 (2.86)
62	RJD	355 (65.02)	BJP	102 (18.68)	253 (46.34)	IND (MCS)	17 (3.11)	72 (13.19)
63	RJD	349 (78.43)	BJP	57 (12.81)	292 (65.62)	IND (MCS)	14 (3.15)	25 (5.62)
63A	RJD	294 (74.43)	BJP	82 (20.76)	212 (53.67)	IND (MLD)	9 (2.28)	10 (2.53)
64	BJP	184 (50.41)	RJD	159 (43.56)	25 (6.85)	IND (MLD)	7 (1.92)	15 (4.11)
65	BJP	342 (59.07)	RJD	187 (32.3)	155 (26.77)	JP	13 (2.25)	37 (6.39)
66	RJD	170 (55.19)	BJP	113 (36.69)	57 (18.5)	IND (SKJ)	7 (2.27)	18 (5.84)
67	RJD	143 (47.04)	BJP	133 (43.75)	10 (3.29)	IND (MLD)	5 (1.64)	23 (7.57)
67A	BJP	148 (68.2)	RJD	51 (23.5)	97 (44.7)	IND (SKJ)	11 (5.07)	7 (3.23)
68	RJD	477 (69.64)	BJP	140 (20.44)	337 (49.2)	IND (MLD)	21 (3.07)	47 (6.86)
69	RJD	238 (75.8)	BJP	58 (18.47)	180 (57.33)	IND (MLD)	8 (2.55)	10 (3.18)
69A	RJD	233 (65.63)	BJP	108 (30.42)	125 (35.21)	IND (MLD)	3 (0.85)	11 (3.1)
70	RJD	657 (90.25)	BJP	47 (6.46)	610 (83.79)	IND (MLD)	6 (0.82)	18 (2.47)
71	BJP	182 (49.06)	RJD	163 (43.94)	19 (5.12)	IND (MLD)	7 (1.89)	19 (5.12)
71A	BJP	277 (65.48)	RJD	105 (24.82)	172 (40.66)	JP	17 (4.02)	24 (5.67)

Contd....

Socio-Economic Amenities - Rural

Access to Education Facilities

Particulars	Number of Villages (% of Population)				
	Available	Not Available	If Not Available (Distance of Nearest Facility)		
			A	B	C
Govt. Primary School	33 (96)	7 (4)	7 (4)	0 (0)	0 (0)
Private Primary School	5 (24)	35 (76)	0 (0)	0 (0)	0 (0)
Govt. Middle School	14 (68)	26 (32)	18 (18)	6 (11)	0 (0)
Private Middle School	4 (31)	36 (69)	0 (0)	0 (0)	0 (0)
Govt. Secondary School	1 (3)	39 (97)	0 (0)	12 (11)	25 (74)
Private Secondary School	2 (11)	38 (89)	0 (0)	0 (0)	0 (0)
Govt. Senior Secondary School	1 (0)	39 (100)	0 (0)	11 (23)	27 (71)
Private Senior Secondary School	1 (6)	39 (94)	0 (0)	0 (0)	0 (0)
Govt. Arts and Science Degree College	0 (0)	40 (100)	0 (0)	9 (8)	30 (86)
Private Arts and Science Degree College	1 (6)	39 (94)	0 (0)	0 (0)	0 (0)
Govt. Engineering College	0 (0)	40 (100)	0 (0)	0 (0)	0 (0)
Private Engineering College	0 (0)	40 (100)	0 (0)	0 (0)	40 (100)
Govt. Medicine College	0 (0)	40 (100)	0 (0)	0 (0)	40 (100)
Private Medicine College	0 (0)	40 (100)	0 (0)	0 (0)	0 (0)
Govt. Management Institute	0 (0)	40 (100)	0 (0)	0 (0)	40 (100)
Private Management Institute	0 (0)	40 (100)	0 (0)	0 (0)	0 (0)
Govt. Polytechnic	0 (0)	40 (100)	0 (0)	0 (0)	40 (100)
Private Polytechnic	0 (0)	40 (100)	0 (0)	0 (0)	0 (0)
Govt. Vocational Training School/ITI	0 (0)	40 (100)	0 (0)	7 (12)	33 (88)
Private Vocational Training School/ITI	0 (0)	40 (100)	0 (0)	0 (0)	0 (0)
Govt. Non Formal Training Centre	0 (0)	40 (100)	0 (0)	0 (0)	39 (94)
Private Non Formal Training Centre	1 (6)	39 (94)	0 (0)	0 (0)	0 (0)
Govt. School For Disabled	0 (0)	40 (100)	0 (0)	1 (0)	39 (100)
Private School For Disabled	0 (0)	40 (100)	0 (0)	0 (0)	0 (0)
Government Others	3 (21)	37 (79)	3 (2)	10 (8)	6 (13)
Private Others	1 (6)	39 (94)	0 (0)	0 (0)	0 (0)

Note : Distance A : Less than 5 km; B : Between 5-10 km; C : 10+ km.; Source : Data Analysis is based on 2011 Census.

DISCLAIMER

The Terms of Use and Disclaimer of Datanet India Private Limited (hereinafter referred to as "Datanet") for use of this analysis report of **Darbhanga Assembly Constituency (Darbhanga Vidhan Sabha)** :-

1. **Assembly Factbook™** is a Registered Trade Mark owned by Datanet.
2. All the maps are sketched and graphical representation only and have not been drawn to the scale and also not to represent the actual geographical area or boundary of the unit.
3. The data for the aforesaid analysis is based on authentic sources and has been culled from the various publications of Census, CSO and NSSO for district and block level data, various central and state government departments, Central & State Elections Commissions and the concerned Returning Officers' releases, Electoral Rolls, Election results and allied publications, internal assessment, surveys, estimates and analysis. Therefore, certain adjustment of data at micro level may have been done to arrive closer to the macro data.
4. Data have been provided on an "As Is" and "As AVAILABLE" basis
5. The colours shown in the maps or diagram and charts of a particular party, alliance or AC are indicative and do not represent them.
6. This publication which includes maps, sheets, graphs and data would be the property under copyright of Datanet only. The user may use these for its internal study, analysis and research purposes. It's public display, re-selling or any commercial uses by the user are not allowed.
7. Datanet has taken due care and caution in compilation and processing of data and allied information, but does not guarantee the accuracy, adequacy or completeness of any information/analysis and will be not responsible for any errors or omissions or for the results obtained from the use of such information/analysis.
8. All the contents for the publication have been culled from various authentic sources and Datanet reasonably believes such sources to be reliable, but does not make any representations, express or implied as to the accuracy or fitness of use of such information. The information or contents of the information/analysis do not constitute advice and should not be relied upon in making (or refraining from making) any decision. Any reliance placed upon the information provided by Datanet is the sole responsibility and strictly at the user's risk.
9. In no event will Datanet be liable for any damages (including, without limitation, damages for loss of business projects, or loss of profits) arising in contract, tort or otherwise from the use of or inability to use any of its contents, or from any action taken (or refrained from being taken) as a result of using the analysis or any of its contents. Datanet its directors, owners, editors, officials, employees, distributor and agents or any associate will not be liable for any errors in the information contained or any consequences arising from the use of the contents of the provided information/analysis.
10. If any provision of these terms and conditions is held invalid or illegal or unenforceable for any reason by any court of competent jurisdiction, such provision shall be severed and the remainder of provisions of the terms and conditions shall continue in full force and effect as if the Term of Use had been executed with the invalid, illegal or unenforceable provision eliminated.
11. If there are any discrepancies in the information provided, please bring it to attention of Datanet for suitable rectification measures.

**Buy Online This Complete Book At
Datanet India eBooks Store**

www.indiastatpublications.com

or go directly at

**[http://www.indiastatpublications.com/
Assembly_factbook/Bihar/Darbhanga/ Darbhanga](http://www.indiastatpublications.com/Assembly_factbook/Bihar/Darbhanga/Darbhanga)**



i indiastat**elections**

ISBN : 978-93-5301-831-3

