



Bihar

Assembly Factbook™

Nathnagar Assembly Constituency



Key Electoral Data of Nathnagar
Assembly Constituency (Vidhan Sabha)



india**stat**publications

Bihar

Assembly Factbook™

Nathnagar Assembly Constituency



Nathnagar Vidhan Sabha

Editor & Director

Dr. R.K. Thukral

Research Editor

Dr. Shafeeq Rahman

Compiled, Researched and Published by Datanet India Pvt. Ltd.

D-100, 1st Floor,

Okhla Industrial Area, Phase-I,
New Delhi- 110020.

Ph.: 91-11- 43580781-84

Email : support@indiastatpublications.com

Website : www.indiastatelections.com

Online Book Store :

www.indiastatpublications.com

Report No. : AFB/BR-158-0123

ISBN : 978-93-5301-851-1

First Edition : January, 2018

Sixth Updated Edition : January, 2023

Price : Rs. 11500/-

US\$ 310

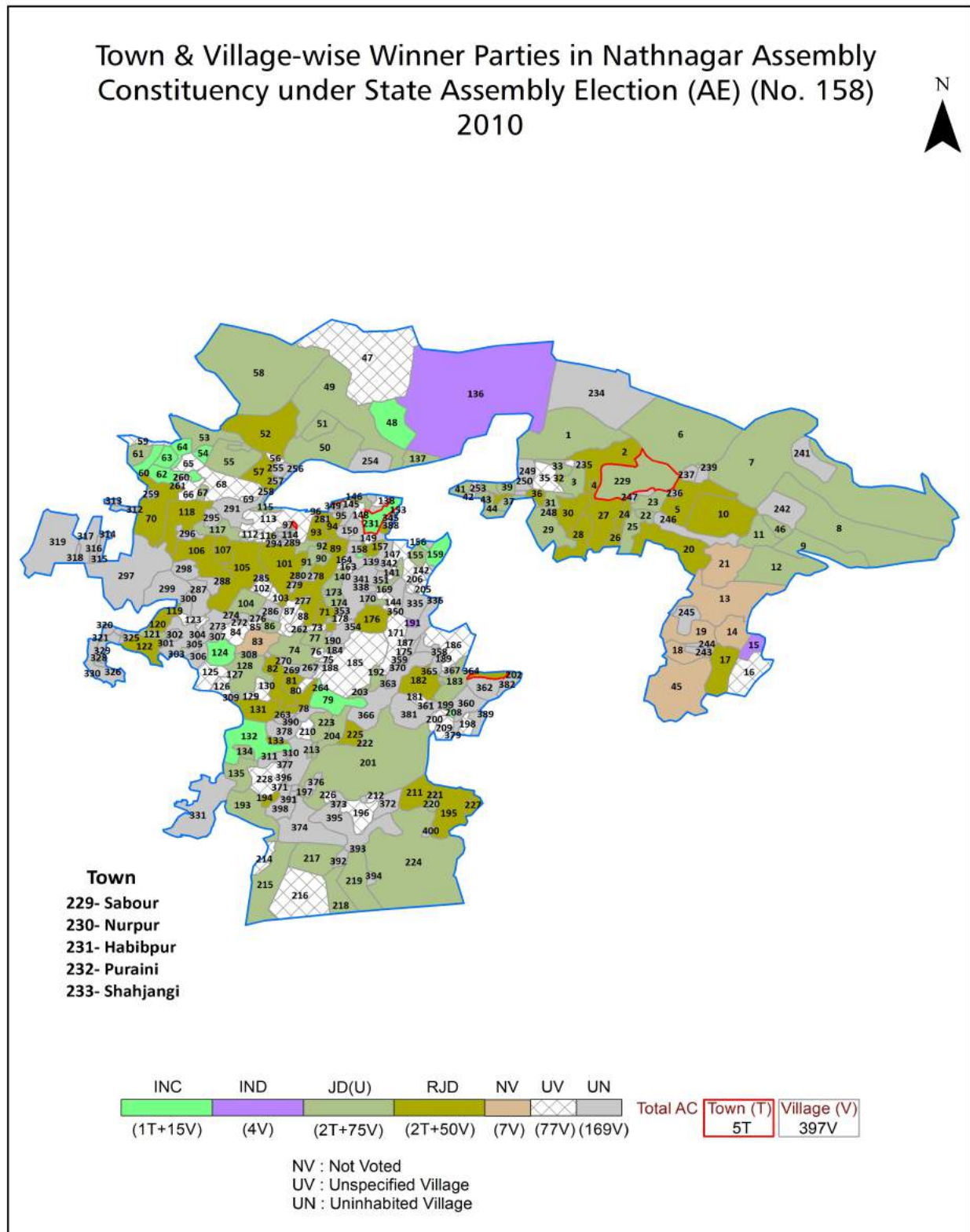
© Datanet India Pvt. Ltd.

All rights reserved. No part of this book may be reproduced, stored in a retrieval system or transmitted in any form or by any means, mechanical photocopying, photographing, scanning, recording or otherwise without the prior written permission of the publisher. Please refer to Disclaimer at page no. 222 for the use of this publication.

Printed in India

No.	Particulars	Page No.
	Introduction	
1	Assembly Constituency - (Vidhan Sabha) at a Glance Features of Assembly as per Delimitation Commission of India (2008)	1-2
	Location and Political Maps	
2	Location Map Boundaries of Assembly Constituency - (Vidhan Sabha) in District Boundaries of Assembly Constituency under Parliamentary Constituency - (Lok Sabha) Town & Village-wise Winner Parties- 2019, 2015, 2014, 2010 and 2009	3-11
	Administrative Setup (2011)	
3	District Sub-district Towns Villages Inhabited Villages Uninhabited Villages Village Panchayat Intermediate Panchayat	11-24
	Demographics (2011)	
4	Population Households Rural/Urban Population Towns and Villages by Population Size Sex Ratio (Total & 0-6 Years) Religious Population Social Population Literacy Rate	25-26
	Electoral Features	
5	Important Dates of Last Elections Held Electors by Gender Service Electors Voters Voters Turnout Polling Stations & Average Number of Electors per Polling Station Electors by Age Group Present Elected Representatives	27-32
	Historical Summary Election Results	
6	Vote Share of Major Parties Winning Margin (Number & Percentage) Polarity of Parties Summary Result of Assembly Segment of Parliamentary Elections 2019, 2014, 2009, 2004 and 1999 Summary Result of Assembly Elections 2020, 2015, 2010, 2005 (Oct), 2005 (Feb), 2000, 1995, 1990, 1985, 1980, 1977, 1972, 1969 and 1967	33-56
	Polling Station Level Election Results	
7	Name and Number of Polling Station 2019, 2015, 2014, 2010 and 2009 Polling Station-wise Electors, Voters & Voters Turnout 2019, 2015, 2014, 2010 and 2009 Polling Station wise Elections Results 2019, 2015, 2014, 2010 and 2009	57-201
	Share of Assembly Constituency	
8	Share of Assembly Constituency - (Vidhan Sabha) in State, District and Parliamentary Constituency - (Lok Sabha)	202
	Socio-Economic Amenities (2011)	
9	Access to Administrative Units Agricultural, Manufacturing and Industrial Commodities Demographic Indicators Education Health & Manpower Drinking Water Supply Sanitation Entertainment and Recreations Infrastructure Power Food Allocation Distribution and Marketing of Agriculture Commodities Infrastructure Transport and Road Infrastructure Communication Banking and Financial Services Land Use Irrigation Source	204-218
10	Abbreviation & Sources	219-221
11	Disclaimer	222

Location & Political Map



Administrative Setup

List of Village Panchayat & Intermediate Panchayat (Block) Name - 2011

Village Name	Village Panchayat Name	Intermediate Panchayat Name
Ajmeripur	Raghopur	Nathnagar
Ambai	Shahjangi	Jagdishpur
Ambai	Shahjangi	Jagdishpur
Ambai	Shahjangi	Jagdishpur
Ambai	Shahjangi	Jagdishpur
Ambai	Imampur	Jagdishpur
Ambai Nist	Bhatoriya	Nathnagar
Amdar	Raziuddinpur	Sabour
Angari	Mamlakha	Sabour
Angari Buzurg	Purainitola Sonuchak	Jagdishpur
Asinchak	Lailakh	Sabour
Babupur	Pharka	Sabour
Bade Logain	Sanhauli	Jagdishpur
Bade Logain	Puraini South	Jagdishpur
Badluchak	Chandpur	Jagdishpur
Bagder	Lodipur	Sabour
Bahabalpur	Belkhoriya	Nathnagar
Bahadurpur	Chandheri	Sabour
Bahadurpur	Bhuwalpur	Nathnagar
Bahadurpur	Gourachowki	Nathnagar
Baijalpur	Khankitta	Sabour
Baijani	Khiribandh	Jagdishpur
Baijnathpur	Sabour	Sabour
Bajnagar	Bhuwalpur	Nathnagar
Bansitkar	Sankerpur	Sabour
Baraichak	Bishanrampur	Nathnagar
Barari	Barari	Sabour
Bardiha	Jamni	Jagdishpur
Basantpur	Baijalpur	Sabour

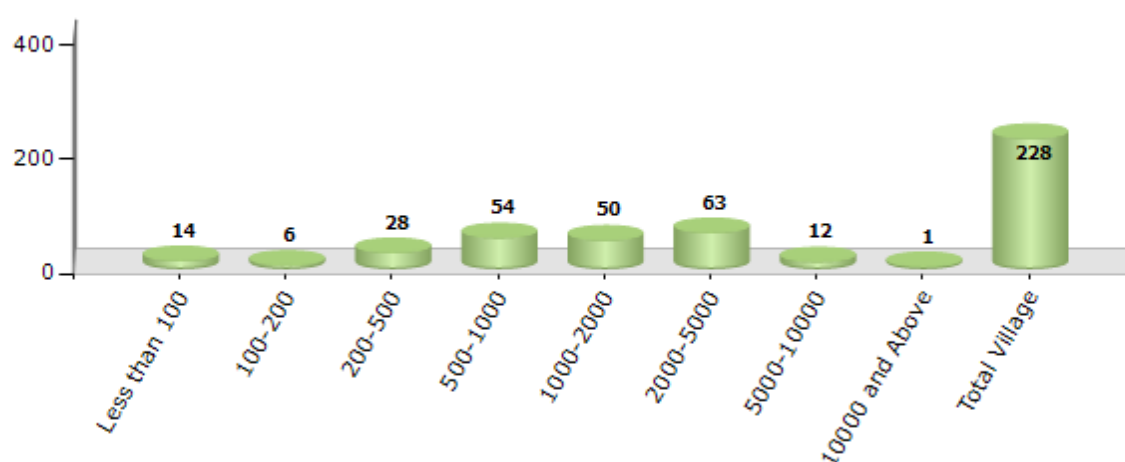
Contd....

Demographics

Number of Villages by Population Size - 2011

Less than 100	100-200	200-500	500-1000	1000-2000	2000-5000	5000-10000	10000 and Above	Total Village
14	6	28	54	50	63	12	1	228

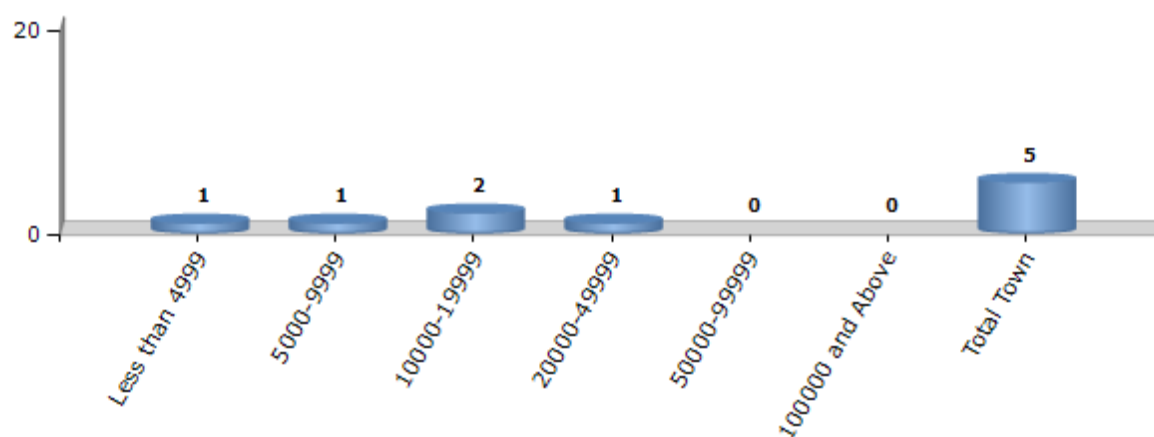
Number of Villages by Population Size - 2011



Number of Towns by Population Size - 2011

Less than 4999	5000-9999	10000-19999	20000-49999	50000-99999	100000 and Above	Total Town
1	1	2	1	0	0	5

Number of Towns by Population Size - 2011

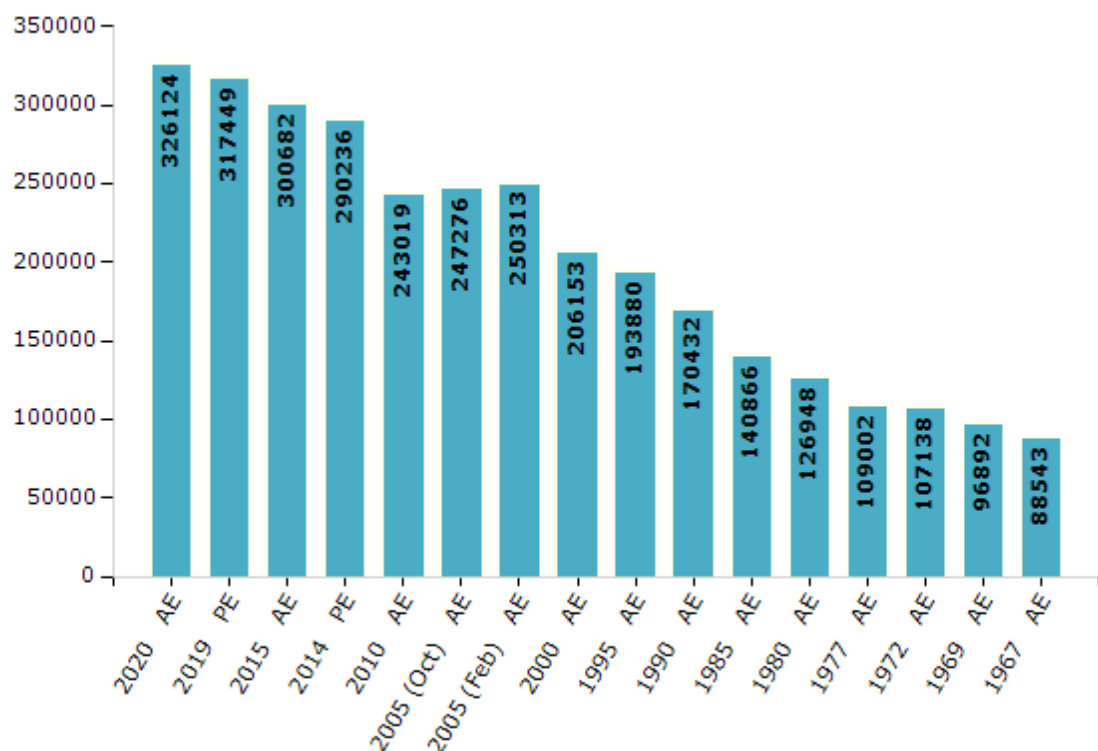


Electoral Features

Electors by Male & Female

Year	Male	Female	Others	Total	Year	Male	Female	Others	Total
2020 AE	172849	153260	15	326124	1995 AE	103330	90550	-	193880
2019 PE	168505	148930	14	317449	1990 AE	96770	73662	-	170432
2015 AE	160229	140442	11	300682	1985 AE	73090	67776	-	140866
2014 PE	154983	135242	11	290236	1980 AE	69833	57115	-	126948
2010 AE	132347	110672	0	243019	1977 AE	55611	53391	-	109002
2009 PE	-	-	-	-	1972 AE	53613	53525	-	107138
2005 (Oct) AE	127806	119470	-	247276	1969 AE	49261	47631	-	96892
2005 (Feb) AE	133422	116891	-	250313	1967 AE	-	-	-	88543
2004 PE	-	-	-	-	1962 AE	-	-	-	-
2000 AE	111496	94657	-	206153	1957 AE	-	-	-	-
1999 PE	-	-	-	-	1952 AE	-	-	-	-

Number of Electors



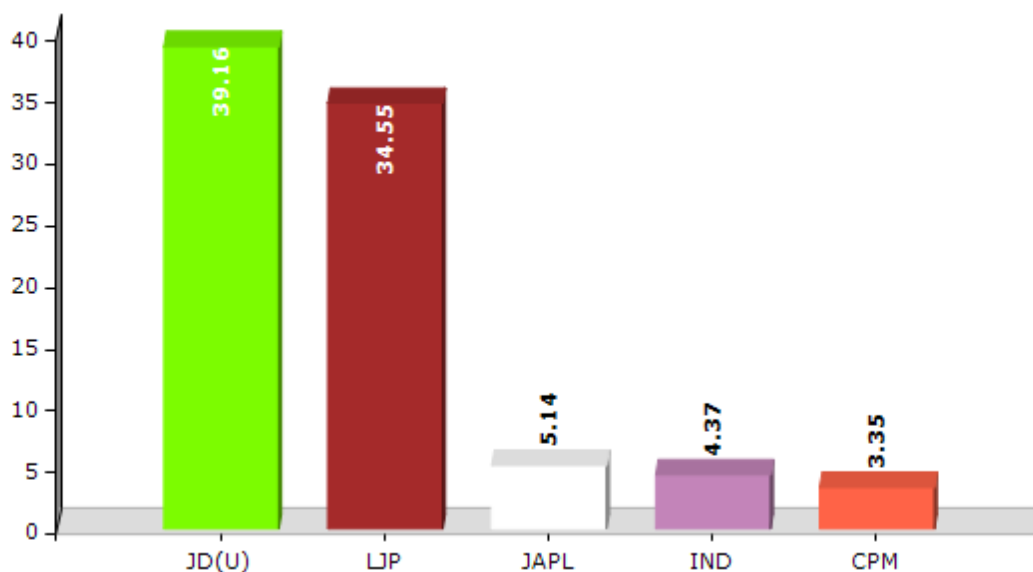
Note : AE : Assembly Election, PE : Assembly Segment of Parliamentary Election

Historical Summary Election Results

Summary Result of Assembly Election - 2015

Candidate Name	Party	Votes	Votes %
Ajay Kumar Mandal	JD(U)	66485	39.16
Amar Nath Prasad Alies Amar Singh Kushwaha	LJP	58660	34.55
Abu Qaiser	JAPL	8725	5.14
Om Prakash Yadav	IND	7420	4.37
Manohar Kumar Mandal	CPM	5682	3.35
Sanjay Kumar Alies Pappu Yadav	IND	4460	2.63
Diwakar Chandra Dubey	SP	2534	1.49
Birendra Prasad Singh	BJHP	2342	1.38
Sandip Kumar Sharma	GJDS	1873	1.1
Mohammad Rijbi	BSP	1357	0.8
Upender Mandal	NTP	1110	0.65
Deepak Kumar	SUCI	983	0.58
Upendra Prasad Das	SKLP	959	0.56
	NOTA	7172	4.22

Votes Percentage of Top Parties - 2015



Polling Station Level Election Results

Number and Name of Polling Stations (PS) (2015)

Number of Polling Stations	Name of Polling Stations	Number of Polling Stations	Name of Polling Stations
1	Madhya Vidyalay Kanya Raghobpur North Wing	22	Madhya Vidyalaya Rannuchak Weast Part
2	Madhya Vidyalay Raghobpur (Kanya) Dakshin Bhag	23	Madhya Vidyalaya Rannuchak East Part
3	Madhya Vidyalay Shahpur West Wing	24	Madhya Vidyalaya Makandpur (Nort Part)
4	Madhya Vidyalay Shahpur East Wing	25	Madhya Vidyalaya Makanadpur (South Part)
5	Madhya Vidyalay Rasidpur	26	Prathmik Vidyalaya Bharat Rasalpur
6	Madhya Vidyalay Shrirampur North Part	27	Madhya Vidyalay Dogachhi
7	Madhya Vidyalaya Shrirampur Dakshin Bhag	27A	Madhya Vidyalay Dogachhi
8	Madhya Vidyalay Ajmeripur Bairia East Wing	28	Madhya Vidyalay Fatehapur (West Wing)
9	Madhya Vidyalay Shrirampur Middle Wing	29	Madhya Vidyalay Fatehpur (East Wing)
10	Madhya Vidyalay Ajmeripur Bairiya	30	Madhya Vidyalay Bhuwalpur (Nort Wing)
11	Madhya Vidyalaya Ajmeripur Bairiya (West Wing)	30A	Madhya Vidyalay Bhuwalpur (Nort Wing)
12	Madhya Vidyalaya Shankarpur Chaubaniya East Wing	31	Madhya Vidyalay Bhuwalpur (South Wing)
13	Madhya Vidyalaya Shankarpur Chauwaniya Weast Part	32	Madhya Vidyalay Purani Sarai
14	Madhya Vidyalaya Shankarpur Chowaniya (Bind Tola)	33	Madhya Vidyalay Bhatoriya (West Wing)
15	Prathmik Vidyalay Haridaspur Weast Tola	34	Madhya Vidyalay Bhatoriya (East Wing)
16	Madhya Vidyalaya Mathurapur	35	Madhya Vidyalay Bhatodiya (Middle Wing)
17	Madhya Vidyalay Haridaspur Purab Bhag	36	Madhya Vidyalay Ganga Prasad
18	Madhya Vidyalaya Haridaspur West Part	37	Madhya Vidyalay Biharipur
19	Madhya Vidyalaya Gosaidaspur Weast Part	38	Ramawati Kanya Madhya Vidyalay Ramapur (North Wing)
20	Madhya Vidyalaya Gosaidaspur East Part	39	Ramavati Kanya Madhya Vidyalaya Rampur Middle Wing
21	Madhya Vidyalaya Gosaidaspur Middle Part	40	Ramawati Kanya Madhya Vidyalay Ramapur (South Wing)

Contd....

Polling Station Level Election Results

Polling Station-wise Votes Secured by Overall Top Five Parties in Nathnagar Assembly in Assembly Election (AE) under Bhagalpur Parliamentary Constituency in Bihar (2015)

Number of Polling Station	Winner - Ajay Kumar Mandal (JD(U))	Runner-up - Amar Nath Prasad Alies Amar Singh Kushwaha (LJP)	3rd - Abu Qaiser (JAPL)	4th - Om Prakash Yadav (IND)	5th - Manohar Kumar Mandal (CPM)	NOTA	Other	Total Votes Secured
34	199	39	21	266	43	45	62	675
35	96	6	312	12	17	20	57	520
36	317	22	53	223	35	82	106	838
37	464	33	3	60	21	33	33	647
38	75	358	10	7	6	16	41	513
39	48	392	1	3	5	15	36	500
40	73	216	2	6	10	10	25	342
40A	62	289	3	7	6	8	39	414
41	82	196	5	10	9	11	85	398
42	347	228	18	35	18	45	52	743
43	93	722	0	12	5	12	35	879
44	66	490	4	11	14	28	54	667
45	78	553	5	61	6	11	57	771
46	100	455	45	34	12	1	31	678
46A	22	152	6	12	4	3	12	211
47	62	205	6	76	14	13	53	429
47A	66	193	11	123	11	14	51	469
48	75	430	9	29	13	21	59	636
49	170	67	38	280	17	29	54	655
50	329	26	41	207	32	46	39	720
51	196	220	9	43	16	25	31	540
52	53	78	3	227	9	20	20	410
53	196	185	10	259	27	38	69	784
54	120	543	8	16	8	27	62	784
55	51	368	4	3	8	2	30	466
56	52	253	1	35	7	12	54	414
57	421	189	11	29	29	33	53	765
58	204	328	10	79	21	44	103	789
59	209	419	11	36	32	32	67	806
60	51	773	4	39	16	39	110	1032
61	342	204	50	69	33	44	104	846
62	207	343	6	13	17	43	62	691
63	101	242	0	16	15	47	59	480
64	239	39	18	130	31	37	37	531
65	271	278	7	30	17	36	68	707

Contd....

Polling Station Level Election Results

Winner, Runner-up and 3rd Party Position & Winning Margin According to Polling Stations in Nathnagar Assembly in Assembly Election (AE) under Bhagalpur Parliamentary Constituency in Bihar (2015)

Polling Station Number	Winner Party	Winner Votes (%)	Runner-up Party	Runner-up Votes (%)	Winning Margin Votes (%)	Third Party	Third Party Votes (%)	Other Votes (%)
66	LJP	435 (67.97)	JD(U)	92 (14.38)	343 (53.59)	IND (SKAPY)	25 (3.91)	88 (13.75)
67	LJP	439 (64.94)	JD(U)	106 (15.68)	333 (49.26)	IND (SKAPY)	44 (6.51)	87 (12.87)
68	JD(U)	314 (53.86)	LJP	86 (14.75)	228 (39.11)	CPM	34 (5.83)	149 (25.56)
69	LJP	147 (68.06)	IND (SKAPY)	13 (6.02)	134 (62.04)	BJHP	13 (6.02)	43 (19.91)
70	JD(U)	266 (47.16)	IND (OPY)	101 (17.91)	165 (29.25)	LJP	68 (12.06)	129 (22.87)
71	JD(U)	218 (56.92)	LJP	89 (23.24)	129 (33.68)	JAPL	20 (5.22)	56 (14.62)
72	LJP	201 (34.84)	JD(U)	184 (31.89)	17 (2.95)	SKLP	39 (6.76)	153 (26.52)
73	LJP	263 (47.47)	JD(U)	150 (27.08)	113 (20.39)	IND (SKAPY)	39 (7.04)	102 (18.41)
74	JD(U)	177 (38.06)	LJP	177 (38.06)	0 (0)	CPM	20 (4.3)	91 (19.57)
75	JD(U)	148 (51.57)	LJP	50 (17.42)	98 (34.15)	JAPL	38 (13.24)	51 (17.77)
76	LJP	388 (65.54)	JD(U)	76 (12.84)	312 (52.7)	IND (OPY)	46 (7.77)	82 (13.85)
77	LJP	498 (76.62)	JD(U)	74 (11.38)	424 (65.24)	IND (SKAPY)	25 (3.85)	53 (8.15)
78	LJP	467 (68.58)	IND (SKAPY)	48 (7.05)	419 (61.53)	IND (OPY)	44 (6.46)	122 (17.91)
79	JD(U)	507 (64.42)	LJP	97 (12.33)	410 (52.09)	JAPL	90 (11.44)	93 (11.82)
80	LJP	198 (39.05)	IND (OPY)	123 (24.26)	75 (14.79)	JD(U)	52 (10.26)	134 (26.43)
81	LJP	185 (35.51)	IND (OPY)	150 (28.79)	35 (6.72)	JD(U)	60 (11.52)	126 (24.18)
82	JD(U)	323 (66.74)	LJP	64 (13.22)	259 (53.52)	JAPL	21 (4.34)	76 (15.7)
83	JD(U)	320 (49.16)	LJP	208 (31.95)	112 (17.21)	CPM	44 (6.76)	79 (12.14)
84	JD(U)	252 (49.61)	LJP	114 (22.44)	138 (27.17)	CPM	29 (5.71)	113 (22.24)
85	LJP	377 (53.32)	JD(U)	160 (22.63)	217 (30.69)	CPM	25 (3.54)	145 (20.51)
86	LJP	333 (42.86)	JD(U)	287 (36.94)	46 (5.92)	CPM	38 (4.89)	119 (15.32)
87	JD(U)	247 (39.14)	JAPL	184 (29.16)	63 (9.98)	IND (OPY)	83 (13.15)	117 (18.54)
88	JD(U)	153 (42.03)	LJP	72 (19.78)	81 (22.25)	JAPL	43 (11.81)	96 (26.37)
89	JD(U)	269 (45.67)	JAPL	208 (35.31)	61 (10.36)	IND (OPY)	45 (7.64)	67 (11.38)
90	JD(U)	329 (60.81)	JAPL	168 (31.05)	161 (29.76)	CPM	8 (1.48)	36 (6.65)
91	JD(U)	391 (46.16)	LJP	257 (30.34)	134 (15.82)	JAPL	62 (7.32)	137 (16.17)
92	JAPL	360 (44.89)	JD(U)	330 (41.15)	30 (3.74)	CPM	21 (2.62)	91 (11.35)
93	JD(U)	296 (73.27)	JAPL	48 (11.88)	248 (61.39)	CPM	14 (3.47)	46 (11.39)
94	JD(U)	290 (72.5)	JAPL	44 (11)	246 (61.5)	CPM	12 (3)	54 (13.5)
95	JD(U)	395 (65.83)	JAPL	117 (19.5)	278 (46.33)	CPM	25 (4.17)	63 (10.5)
96	JD(U)	529 (72.37)	JAPL	95 (13)	434 (59.37)	CPM	22 (3.01)	85 (11.63)
97	JD(U)	525 (78.95)	JAPL	94 (14.14)	431 (64.81)	CPM	21 (3.16)	25 (3.76)
98	JD(U)	559 (77.1)	JAPL	76 (10.48)	483 (66.62)	CPM	24 (3.31)	66 (9.1)
99	JD(U)	305 (78.61)	JAPL	37 (9.54)	268 (69.07)	CPM	15 (3.87)	31 (7.99)
100	JD(U)	387 (83.95)	JAPL	23 (4.99)	364 (78.96)	CPM	12 (2.6)	39 (8.46)

Contd....

Socio-Economic Amenities - Rural

Access to Education Facilities

Particulars	Number of Villages (% of Population)				
	Available	Not Available	If Not Available (Distance of Nearest Facility)		
			A	B	C
Govt. Primary School	160 (88)	68 (12)	31 (5)	36 (6)	0 (0)
Private Primary School	14 (8)	214 (92)	0 (0)	0 (0)	0 (0)
Govt. Middle School	91 (61)	137 (39)	58 (15)	78 (24)	0 (0)
Private Middle School	4 (5)	224 (95)	0 (0)	0 (0)	0 (0)
Govt. Secondary School	10 (9)	218 (91)	1 (0)	14 (6)	199 (83)
Private Secondary School	3 (2)	225 (98)	0 (0)	0 (0)	1 (0)
Govt. Senior Secondary School	3 (3)	225 (97)	59 (25)	80 (37)	84 (35)
Private Senior Secondary School	0 (0)	228 (100)	0 (0)	2 (0)	0 (0)
Govt. Arts and Science Degree College	1 (1)	227 (99)	5 (3)	4 (2)	69 (24)
Private Arts and Science Degree College	0 (0)	228 (100)	17 (8)	46 (21)	86 (42)
Govt. Engineering College	0 (0)	228 (100)	0 (0)	0 (0)	0 (0)
Private Engineering College	0 (0)	228 (100)	26 (12)	68 (29)	134 (58)
Govt. Medicine College	0 (0)	228 (100)	9 (4)	30 (10)	189 (86)
Private Medicine College	0 (0)	228 (100)	0 (0)	0 (0)	0 (0)
Govt. Management Institute	0 (0)	228 (100)	8 (4)	26 (8)	35 (14)
Private Management Institute	0 (0)	228 (100)	1 (0)	9 (4)	149 (70)
Govt. Polytechnic	1 (2)	227 (98)	8 (4)	21 (7)	198 (87)
Private Polytechnic	0 (0)	228 (100)	0 (0)	0 (0)	0 (0)
Govt. Vocational Training School/ITI	1 (2)	227 (98)	27 (12)	67 (29)	133 (57)
Private Vocational Training School/ITI	0 (0)	228 (100)	0 (0)	0 (0)	0 (0)
Govt. Non Formal Training Centre	3 (3)	225 (97)	26 (12)	82 (35)	115 (50)
Private Non Formal Training Centre	0 (0)	228 (100)	0 (0)	1 (1)	1 (1)
Govt. School For Disabled	0 (0)	228 (100)	26 (12)	81 (33)	121 (55)
Private School For Disabled	0 (0)	228 (100)	0 (0)	0 (0)	0 (0)
Government Others	1 (0)	227 (100)	0 (0)	1 (0)	0 (0)
Private Others	0 (0)	228 (100)	0 (0)	0 (0)	0 (0)

Note : Distance A : Less than 5 km; B : Between 5-10 km; C : 10+ km.; Source : Data Analysis is based on 2011 Census.

DISCLAIMER

The Terms of Use and Disclaimer of Datanet India Private Limited (hereinafter referred to as "Datanet") for use of this analysis report of **Nathnagar Assembly Constituency (Nathnagar Vidhan Sabha)** :-

1. **Assembly Factbook™** is a Registered Trade Mark owned by Datanet.
2. All the maps are sketched and graphical representation only and have not been drawn to the scale and also not to represent the actual geographical area or boundary of the unit.
3. The data for the aforesaid analysis is based on authentic sources and has been culled from the various publications of Census, CSO and NSSO for district and block level data, various central and state government departments, Central & State Elections Commissions and the concerned Returning Officers' releases, Electoral Rolls, Election results and allied publications, internal assessment, surveys, estimates and analysis. Therefore, certain adjustment of data at micro level may have been done to arrive closer to the macro data.
4. Data have been provided on an "As Is" and "As AVAILABLE" basis
5. The colours shown in the maps or diagram and charts of a particular party, alliance or AC are indicative and do not represent them.
6. This publication which includes maps, sheets, graphs and data would be the property under copyright of Datanet only. The user may use these for its internal study, analysis and research purposes. It's public display, re-selling or any commercial uses by the user are not allowed.
7. Datanet has taken due care and caution in compilation and processing of data and allied information, but does not guarantee the accuracy, adequacy or completeness of any information/analysis and will be not responsible for any errors or omissions or for the results obtained from the use of such information/analysis.
8. All the contents for the publication have been culled from various authentic sources and Datanet reasonably believes such sources to be reliable, but does not make any representations, express or implied as to the accuracy or fitness of use of such information. The information or contents of the information/analysis do not constitute advice and should not be relied upon in making (or refraining from making) any decision. Any reliance placed upon the information provided by Datanet is the sole responsibility and strictly at the user's risk.
9. In no event will Datanet be liable for any damages (including, without limitation, damages for loss of business projects, or loss of profits) arising in contract, tort or otherwise from the use of or inability to use any of its contents, or from any action taken (or refrained from being taken) as a result of using the analysis or any of its contents. Datanet its directors, owners, editors, officials, employees, distributor and agents or any associate will not be liable for any errors in the information contained or any consequences arising from the use of the contents of the provided information/analysis.
10. If any provision of these terms and conditions is held invalid or illegal or unenforceable for any reason by any court of competent jurisdiction, such provision shall be severed and the remainder of provisions of the terms and conditions shall continue in full force and effect as if the Term of Use had been executed with the invalid, illegal or unenforceable provision eliminated.
11. If there are any discrepancies in the information provided, please bring it to attention of Datanet for suitable rectification measures.

Buy Online This Complete Book At
Datanet India eBooks Store

[**www.indiastatpublications.com**](http://www.indiastatpublications.com)

or go directly at

[**http://www.indiastatpublications.com/
Assembly_factbook/Bihar/Bhagalpur/ Nathnagar**](http://www.indiastatpublications.com/Assembly_factbook/Bihar/Bhagalpur/Nathnagar)



i indiastat**elections**

ISBN : 978-93-5301-851-1



9 789353 018511