



Bihar

Assembly Factbook™

Teghra Assembly Constituency



Key Electoral Data of Toghra
Assembly Constituency (Vidhan Sabha)

Bihar

Assembly Factbook™

Teghra Assembly Constituency



Teghra Vidhan Sabha

Editor & Director

Dr. R.K. Thukral

Research Editor

Dr. Shafeeq Rahman

Compiled, Researched and Published by Datanet India Pvt. Ltd.

D-100, 1st Floor,

Okhla Industrial Area, Phase-I,
New Delhi- 110020.

Ph.: 91-11- 43580781-84

Email : support@indiastatpublications.com

Website : www.indiastatelections.com

Online Book Store :

www.indiastatpublications.com

Report No. : AFB/BR-143-0123

ISBN : 978-93-5301-865-8

First Edition : January, 2018

Sixth Updated Edition : January, 2023

Price : Rs. 11500/-

US\$ 310

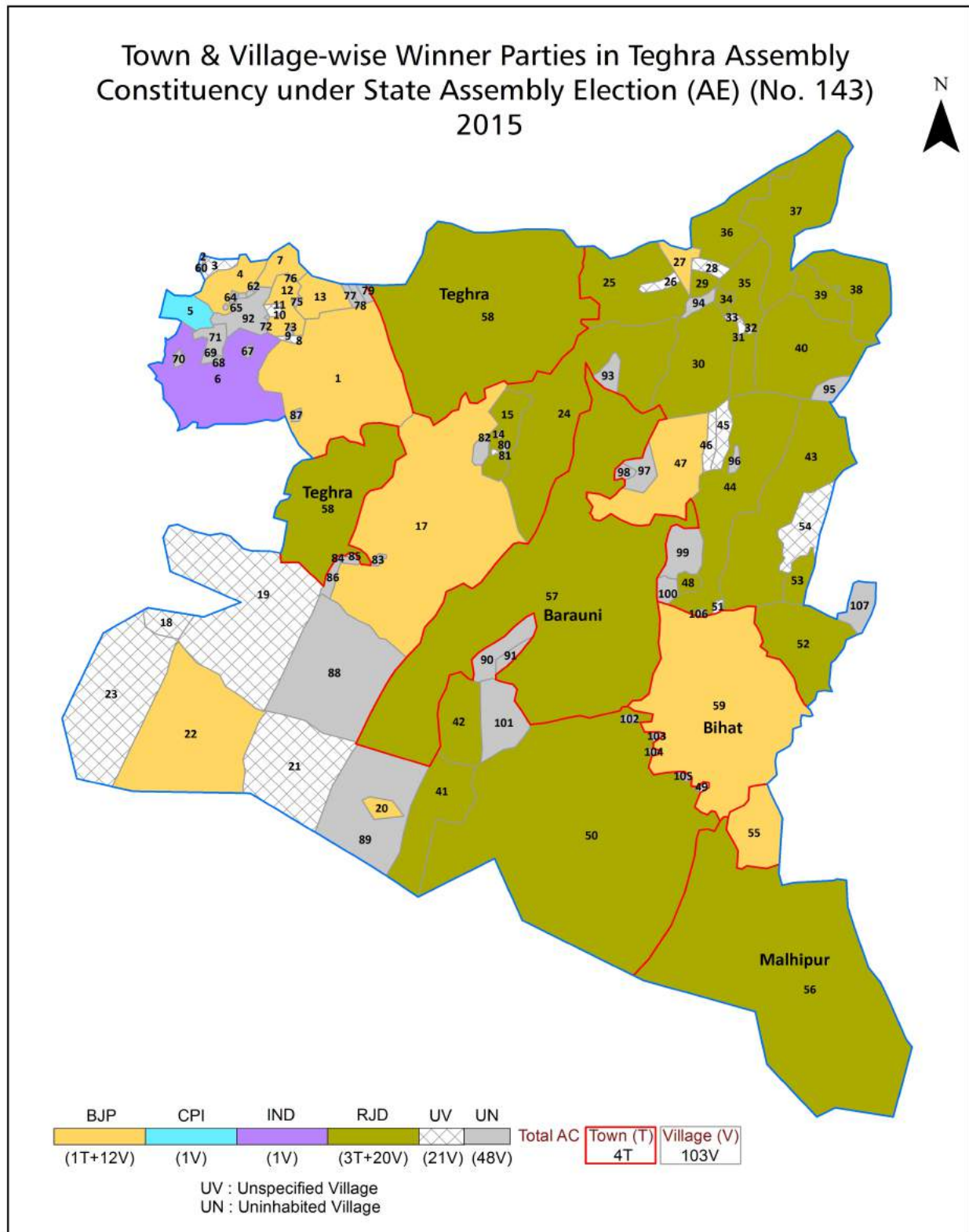
© Datanet India Pvt. Ltd.

All rights reserved. No part of this book may be reproduced, stored in a retrieval system or transmitted in any form or by any means, mechanical photocopying, photographing, scanning, recording or otherwise without the prior written permission of the publisher. Please refer to Disclaimer at page no. 222 for the use of this publication.

Printed in India

No.	Particulars	Page No.
	Introduction	
1	Assembly Constituency - (Vidhan Sabha) at a Glance Features of Assembly as per Delimitation Commission of India (2008)	1-2
	Location and Political Maps	
2	Location Map Boundaries of Assembly Constituency - (Vidhan Sabha) in District Boundaries of Assembly Constituency under Parliamentary Constituency - (Lok Sabha) Town & Village-wise Winner Parties- 2020, 2019, 2015, 2014, 2010 and 2009	3-11
	Administrative Setup (2011)	
3	District Sub-district Towns Villages Inhabited Villages Uninhabited Villages Village Panchayat Intermediate Panchayat	12-15
	Demographics (2011)	
4	Population Households Rural/Urban Population Towns and Villages by Population Size Sex Ratio (Total & 0-6 Years) Religious Population Social Population Literacy Rate	16-17
	Electoral Features	
5	Important Dates of Last Elections Held Electors by Gender Service Electors Voters Voters Turnout Polling Stations & Average Number of Electors per Polling Station Electors by Age Group Present Elected Representatives	18-23
	Historical Summary Election Results	
6	Vote Share of Major Parties Winning Margin (Number & Percentage) Polarity of Parties Summary Result of Assembly Segment of Parliamentary Elections 2019, 2014 and 2009 Summary Result of Assembly Elections 2020, 2015 and 2010	24-33
	Polling Station Level Election Results	
7	Name and Number of Polling Station 2020, 2019, 2015, 2014, 2010 and 2009 Polling Station-wise Electors, Voters & Voters Turnout 2020, 2019, 2015, 2014, 2010 and 2009 Polling Station wise Elections Results 2020, 2019, 2015, 2014, 2010 and 2009	34-201
	Share of Assembly Constituency	
8	Share of Assembly Constituency - (Vidhan Sabha) in State, District and Parliamentary Constituency - (Lok Sabha)	202
	Socio-Economic Amenities (2011)	
9	Access to Administrative Units Agricultural, Manufacturing and Industrial Commodities Demographic Indicators Education Health & Manpower Drinking Water Supply Sanitation Entertainment and Recreations Infrastructure Power Food Allocation Distribution and Marketing of Agriculture Commodities Infrastructure Transport and Road Infrastructure Communication Banking and Financial Services Land Use Irrigation Source	204-218
10	Abbreviation & Sources	219-221
11	Disclaimer	222

Location & Political Map



Administrative Setup

List of Village Panchayat & Intermediate Panchayat (Block) Name - 2011

Village Name	Village Panchayat Name	Intermediate Panchayat Name
Adharpur	Adharpur	Teghra
Alapur	Dhankaul	Teghra
Amarpur	Amarpur	Barauni
Amjadpur Bitholi	Pidhauili	Teghra
Amwa urf Khaje Jahanpur	Adharpur	Teghra
Asurari	Asurari	Barauni
Banhara	Gaura-V	Teghra
Barauni	Barauni-1	Teghra
Bariarpur	Ratgaon	Teghra
Bazidpur Janki Ram	Amjadpour Bitholi	Teghra
Bhagwanpur Sikandar	Pakthaul	Teghra
Bhikhan Chak	Adharpur	Teghra
Binalpur	Adharpur	Teghra
Binalpur	Adharpur	Teghra
Bisaua Bhual	Harpur	Teghra
Bishunpur Chand	Malhipur(North)	Barauni
Chak Abubakar	Gaura-V	Teghra
Chak Alabaksh	Chilhai	Teghra
Chak Hafiz	Dhankaul	Teghra
Chak Kakim	Semaria	Barauni
Chak Risalatpur	Bihat-I	Barauni
Chilhai	Chilhai	Teghra
Dhankaul	Dhankaul	Teghra
Faridipur	Pipra Dodraj	Teghra
Ganga Prasad	Ganga Prasad	Barauni
Goura	Goura	Teghra
Hajipur	Hajipur	Barauni
Hajipur	Hajipur	Barauni
Hawaspur	Hawaspur	Barauni

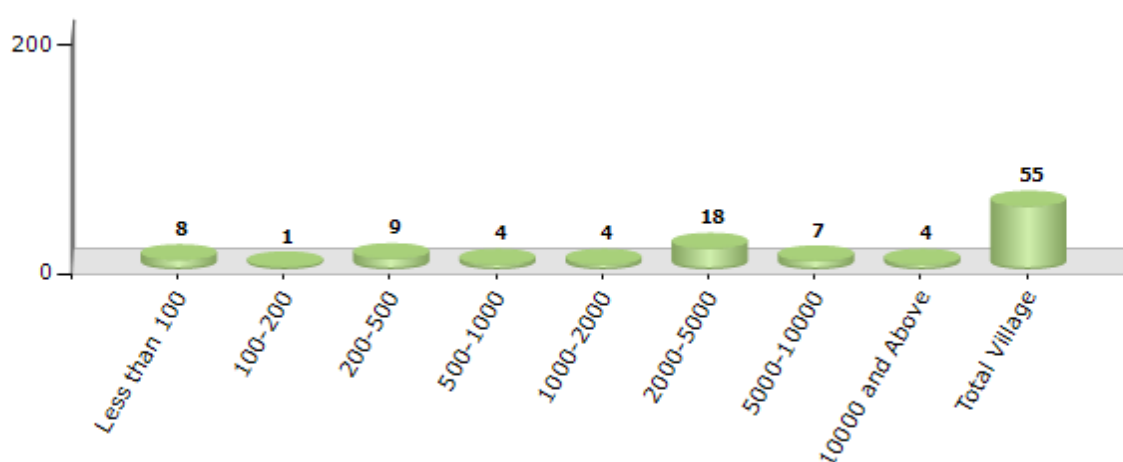
Contd....

Demographics

Number of Villages by Population Size - 2011

Less than 100	100-200	200-500	500-1000	1000-2000	2000-5000	5000-10000	10000 and Above	Total Village
8	1	9	4	4	18	7	4	55

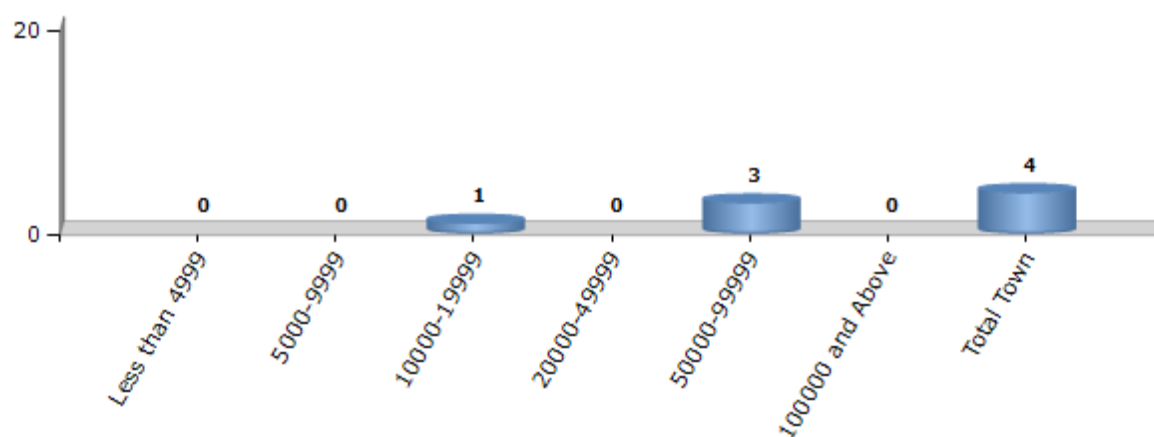
Number of Villages by Population Size - 2011



Number of Towns by Population Size - 2011

Less than 4999	5000-9999	10000-19999	20000-49999	50000-99999	100000 and Above	Total Town
0	0	1	0	3	0	4

Number of Towns by Population Size - 2011

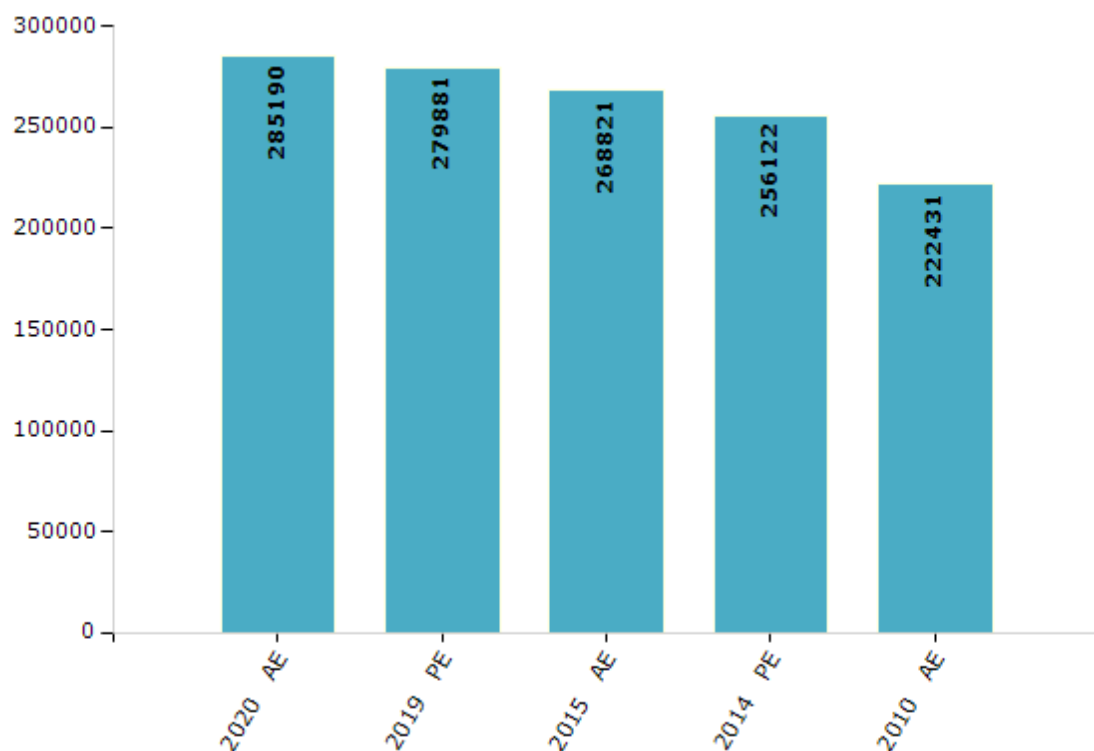


Electoral Features

Electors by Male & Female

Year	Male	Female	Others	Total	Year	Male	Female	Others	Total
2020 AE	151747	133428	15	285190	1995 AE	-	-	-	-
2019 PE	150466	129401	14	279881	1990 AE	-	-	-	-
2015 AE	144976	123829	16	268821	1985 AE	-	-	-	-
2014 PE	137568	118538	16	256122	1980 AE	-	-	-	-
2010 AE	120056	102375	0	222431	1977 AE	-	-	-	-
2009 PE	-	-	-	-	1972 AE	-	-	-	-
2005 (Oct) AE	-	-	-	-	1969 AE	-	-	-	-
2005 (Feb) AE	-	-	-	-	1967 AE	-	-	-	-
2004 PE	-	-	-	-	1962 AE	-	-	-	-
2000 AE	-	-	-	-	1957 AE	-	-	-	-
1999 PE	-	-	-	-	1952 AE	-	-	-	-

Number of Electors



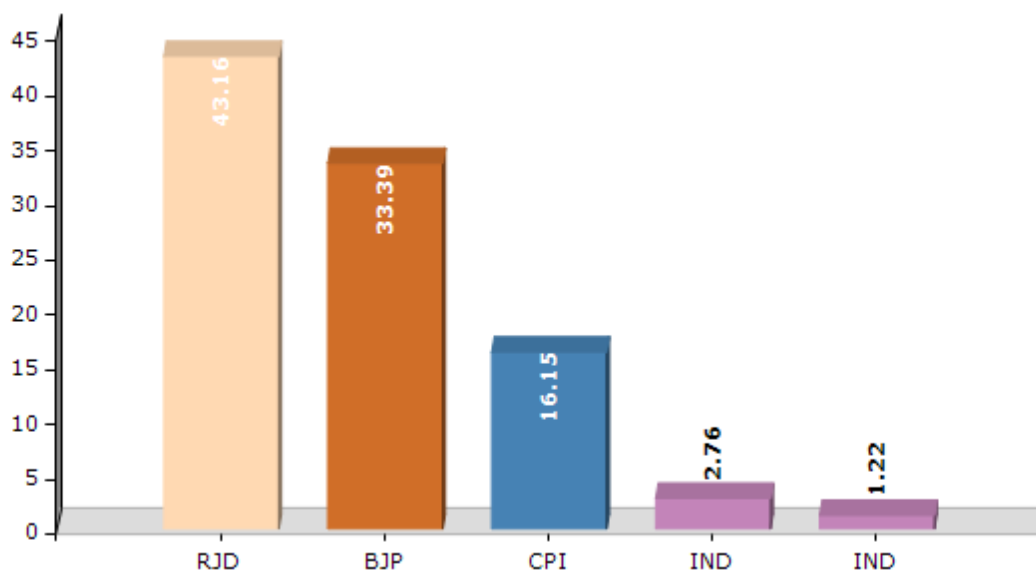
Note : AE : Assembly Election, PE : Assembly Segment of Parliamentary Election

Historical Summary Election Results

Summary Result of Assembly Election - 2015

Candidate Name	Party	Votes	Votes %
Birendra Kumar	RJD	68975	43.16
Ram Lakhan Singh	BJP	53364	33.39
Ram Ratan Singh	CPI	25818	16.15
Sanjeev Kumar Bharti	IND	4413	2.76
Deepak Kumar Singh	IND	1946	1.22
Shamsher Alam	SP	1384	0.87
Anil Kumar	IND	1114	0.7
	NOTA	2804	1.75

Votes Percentage of Top Parties - 2015



Polling Station Level Election Results

Number and Name of Polling Stations (PS) (2020)

Number of Polling Stations	Name of Polling Stations	Number of Polling Stations	Name of Polling Stations
1	Kanya Madhya Vidyalay,Pidhauli Uttar Bhag	17A	Utkarmit Madhay Vidhalay Adharpur Esthit Uttar Bhagh
2	Kanya Madhya Vidyalay,Pidhauli Dakshin Bhag	18	Utkarmit Madhy Vidyalay Adharapur Sthit Uttar Bhagh Ka Dakshin Bhagh
3	Madhya Vidyalay Pidhauli,Uttar Bhag	19	Sanskrit Utkarmit Madhy Vidyalay,Hariharpur Daya Bhag
3A	Madhya Vidyalay Pidhauli,Uttar Bhag	19A	Sanskrit Utkarmit Madhy Vidyalay,Hariharpur Daya Bhag
4	Madhya Vidyalay Pidhauli,Dakshin Bhag	20	Urdu Prathamik Vidyalay, Vinalapur Uttar Bhag
5	Madhya Vidyalay,Pidhauli Madhya Bhag	20A	Urdu Prathamik Vidyalay, Vinalapur Uttar Bhag
6	Kumar Pustakalaya Pidhauli	21	Anusuchit Jati Baithaka Hariharpur
6A	Kumar Pustakalaya Pidhauli	21A	Anusuchit Jati Baithaka Hariharpur
7	Utkramit Madhya Vidyalay Vajitpur Pidhauli	22	Utkramit Mdhya Vidyalaya Hasanapur Uttar Bhag
8	Stronta Madhya Vidyalay,Dularapur Daya Bhag	22A	Utkramit Mdhya Vidyalaya Hasanapur Uttar Bhag
9	Stronta Madhya Vidyalay,Dularapur Baya Bhag	23	Utkramit Madhya Vidyalay Hasanpur Dakshin Bhag
10	Prathamik Vidyalay,Nayatola Dularpur Uttar Bhag	24	Samudaik Bhavan Hasanapur Uttar Bhag
11	Prathamik Vidyalay,Nayatola Dularpur Dakshin Bhag	24A	Samudaik Bhavan Hasanapur Uttar Bhag
12	Prathamik Vidyalay,Visaua Bhual Uttar Bhag	25	Prathamik Vidyalay, Mahavir Sthan Daniyalapur Pashchim Bhag
13	Prathamik Vidyalay Visauaa Bhuaal Dakshin Bhag	25A	Prathamik Vidyalay, Mahavir Sthan Daniyalapur Pashchim Bhag
14	Utkarmit Madhy Vidyalay Hindi,Ratgaon Daya Bhag	26	Samudayik Bhawan Mahraj Tola Daniyalpur
14A	Utkarmit Madhy Vidyalay Hindi,Ratgaon Daya Bhag	27	Prathamik Vidyalay Brindawan
15	Utkarmit Madhy Vidyalay, Bhagavanapur Chakki Naya Bhawan	28	Prathamik Vidyalay, Mahavir Sthan Daniyalpur Purvi Bhag
15A	Utkarmit Madhy Vidyalay, Bhagavanapur Chakki Naya Bhawan	28A	Prathamik Vidyalay, Mahavir Sthan Daniyalpur Purvi Bhag
16	Madhya Vidyalay,Tajapur	29	Urdu Prathamik Vidyalay, Daniyalapur Purwi Bhag
17	Utkarmit Madhay Vidhalay Adharpur Esthit Uttar Bhagh	29A	Urdu Prathamik Vidyalay, Daniyalapur Purwi Bhag

Contd....

Polling Station Level Election Results

Polling Station-wise Votes Secured by Overall Top Five Parties in Teghra Assembly in Assembly Election (AE) under Begusarai Parliamentary Constituency in Bihar (2020)

Number of Polling Station	Winner - Ram Ratan Singh (CPI)	Runner-up - Birendra Kumar (JD(U))	3rd - Lalan Kumar (LJP)	4th - Chandan Mahato (IND)	5th - Sanjiv Kumar Bharti (IND)	NOTA	Other	Total Votes Secured
25A	214	70	36	2	9	8	11	350
26	271	177	63	3	8	7	13	542
27	98	178	106	8	16	9	10	425
28	118	82	118	7	20	9	17	371
28A	131	48	84	3	9	2	6	283
29	190	94	17	3	2	5	3	314
29A	168	78	47	3	7	6	8	317
30	337	43	20	4	6	9	3	422
31	174	54	82	12	9	9	12	352
31A	179	33	34	5	13	3	3	270
32	222	162	69	6	13	15	13	500
33	122	44	92	13	9	11	9	300
33A	234	69	44	1	6	9	2	365
34	241	78	20	1	6	3	9	358
35	265	26	24	2	3	1	6	327
35A	368	37	37	1	3	5	7	458
36	311	99	43	9	14	12	13	501
36A	336	49	22	4	4	5	5	425
37	133	97	39	2	2	6	6	285
37A	206	111	49	2	5	8	8	389
38	197	72	22	1	6	9	7	314
38A	159	135	35	1	17	8	5	360
39	245	86	33	3	15	8	5	395
39A	134	129	64	4	7	11	6	355
40	337	54	34	11	24	15	26	501
40A	281	32	19	5	18	6	7	368
41	259	52	23	5	17	9	10	375
41A	247	41	21	2	19	4	12	346
42	227	134	118	9	6	11	19	524
43	145	179	104	8	37	8	15	496
44	122	113	15	2	3	6	9	270
44A	216	54	20	3	1	7	6	307
45	150	316	82	8	15	28	18	617
46	121	84	193	34	5	6	20	463
47	185	164	85	11	13	10	14	482

Contd....

Polling Station Level Election Results

Winner, Runner-up and 3rd Party Position & Winning Margin According to Polling Stations in Teghra Assembly in Assembly Election (AE) under Begusarai Parliamentary Constituency in Bihar (2020)

Polling Station Number	Winner Party	Winner Votes (%)	Runner-up Party	Runner-up Votes (%)	Winning Margin Votes (%)	Third Party	Third Party Votes (%)	Other Votes (%)
48	CPI	224 (62.92)	LJP	76 (21.35)	148 (41.57)	RJnJnP	21 (5.9)	35 (9.83)
48A	CPI	206 (56.44)	JD(U)	59 (16.16)	147 (40.28)	LJP	35 (9.59)	65 (17.81)
49	CPI	308 (53.57)	JD(U)	148 (25.74)	160 (27.83)	LJP	47 (8.17)	72 (12.52)
50	CPI	258 (48.59)	JD(U)	135 (25.42)	123 (23.17)	LJP	59 (11.11)	79 (14.88)
50A	CPI	81 (57.04)	JD(U)	27 (19.01)	54 (38.03)	LJP	11 (7.75)	23 (16.2)
51	CPI	202 (34.53)	LJP	197 (33.68)	5 (0.85)	JD(U)	112 (19.15)	74 (12.65)
52	CPI	183 (45.3)	LJP	108 (26.73)	75 (18.57)	JD(U)	85 (21.04)	28 (6.93)
53	CPI	204 (44.93)	LJP	100 (22.03)	104 (22.9)	JD(U)	91 (20.04)	59 (13)
54	CPI	139 (41.74)	JD(U)	107 (32.13)	32 (9.61)	LJP	53 (15.92)	34 (10.21)
55	CPI	199 (40.7)	LJP	189 (38.65)	10 (2.05)	JD(U)	36 (7.36)	65 (13.29)
56	CPI	218 (54.09)	LJP	119 (29.53)	99 (24.56)	JD(U)	23 (5.71)	43 (10.67)
57	JD(U)	154 (36.75)	CPI	123 (29.36)	31 (7.39)	LJP	99 (23.63)	43 (10.26)
58	CPI	219 (48.56)	LJP	130 (28.82)	89 (19.74)	JD(U)	65 (14.41)	37 (8.2)
59	CPI	161 (48.79)	JD(U)	95 (28.79)	66 (20)	LJP	45 (13.64)	29 (8.79)
59A	CPI	237 (69.91)	LJP	63 (18.58)	174 (51.33)	JD(U)	16 (4.72)	23 (6.78)
60	CPI	160 (50.16)	LJP	106 (33.23)	54 (16.93)	IND (CM)	21 (6.58)	32 (10.03)
60A	CPI	190 (62.3)	LJP	69 (22.62)	121 (39.68)	JD(U)	20 (6.56)	26 (8.52)
61	JD(U)	300 (63.29)	CPI	116 (24.47)	184 (38.82)	LJP	12 (2.53)	46 (9.7)
61A	JD(U)	249 (50.71)	CPI	170 (34.62)	79 (16.09)	IND (SKB)	18 (3.67)	54 (11)
62	CPI	121 (44.65)	JD(U)	86 (31.73)	35 (12.92)	LJP	27 (9.96)	37 (13.65)
62A	CPI	322 (68.08)	JD(U)	86 (18.18)	236 (49.9)	LJP	24 (5.07)	41 (8.67)
63	CPI	281 (56.88)	LJP	95 (19.23)	186 (37.65)	JD(U)	70 (14.17)	48 (9.72)
64	CPI	226 (37.23)	LJP	176 (29)	50 (8.23)	JD(U)	103 (16.97)	102 (16.8)
65	CPI	160 (52.46)	LJP	69 (22.62)	91 (29.84)	JD(U)	46 (15.08)	30 (9.84)
65A	CPI	265 (53)	JD(U)	169 (33.8)	96 (19.2)	LJP	20 (4)	46 (9.2)
66	LJP	93 (39.91)	CPI	81 (34.76)	12 (5.15)	JD(U)	31 (13.3)	28 (12.02)
66A	CPI	118 (42.91)	LJP	97 (35.27)	21 (7.64)	JD(U)	24 (8.73)	36 (13.09)
67	CPI	130 (39.51)	LJP	102 (31)	28 (8.51)	JD(U)	65 (19.76)	32 (9.73)
67A	LJP	92 (37.86)	CPI	88 (36.21)	4 (1.65)	JD(U)	37 (15.23)	26 (10.7)
68	CPI	135 (40.54)	JD(U)	109 (32.73)	26 (7.81)	LJP	56 (16.82)	33 (9.91)
68A	LJP	104 (35.37)	CPI	82 (27.89)	22 (7.48)	JD(U)	49 (16.67)	59 (20.07)
69	LJP	151 (44.02)	JD(U)	95 (27.7)	56 (16.32)	CPI	44 (12.83)	53 (15.45)
69A	CPI	106 (36.81)	JD(U)	92 (31.94)	14 (4.87)	LJP	54 (18.75)	36 (12.5)
70	LJP	188 (33.69)	CPI	179 (32.08)	9 (1.61)	JD(U)	107 (19.18)	84 (15.05)
71	LJP	170 (32.57)	CPI	125 (23.95)	45 (8.62)	JD(U)	111 (21.26)	116 (22.22)

Contd....

Socio-Economic Amenities - Rural

Access to Education Facilities

Particulars	Number of Villages (% of Population)				
	Available	Not Available	If Not Available (Distance of Nearest Facility)		
			A	B	C
Govt. Primary School	30 (78)	25 (22)	6 (2)	18 (19)	0 (0)
Private Primary School	1 (0)	54 (100)	0 (0)	0 (0)	0 (0)
Govt. Middle School	23 (69)	32 (31)	6 (3)	26 (28)	0 (0)
Private Middle School	0 (0)	55 (100)	0 (0)	0 (0)	0 (0)
Govt. Secondary School	4 (32)	51 (68)	2 (0)	3 (3)	46 (65)
Private Secondary School	0 (0)	55 (100)	0 (0)	0 (0)	0 (0)
Govt. Senior Secondary School	2 (24)	53 (76)	22 (40)	25 (26)	6 (10)
Private Senior Secondary School	0 (0)	55 (100)	0 (0)	0 (0)	0 (0)
Govt. Arts and Science Degree College	0 (0)	55 (100)	14 (31)	11 (10)	17 (36)
Private Arts and Science Degree College	0 (0)	55 (100)	3 (9)	8 (10)	2 (5)
Govt. Engineering College	0 (0)	55 (100)	0 (0)	0 (0)	0 (0)
Private Engineering College	0 (0)	55 (100)	0 (0)	8 (11)	47 (89)
Govt. Medicine College	0 (0)	55 (100)	0 (0)	8 (11)	47 (89)
Private Medicine College	0 (0)	55 (100)	0 (0)	0 (0)	0 (0)
Govt. Management Institute	0 (0)	55 (100)	0 (0)	0 (0)	4 (13)
Private Management Institute	0 (0)	55 (100)	0 (0)	8 (11)	43 (76)
Govt. Polytechnic	0 (0)	55 (100)	0 (0)	8 (11)	47 (89)
Private Polytechnic	0 (0)	55 (100)	0 (0)	0 (0)	0 (0)
Govt. Vocational Training School/ITI	0 (0)	55 (100)	0 (0)	8 (11)	47 (89)
Private Vocational Training School/ITI	0 (0)	55 (100)	0 (0)	0 (0)	0 (0)
Govt. Non Formal Training Centre	0 (0)	55 (100)	0 (0)	8 (11)	47 (89)
Private Non Formal Training Centre	0 (0)	55 (100)	0 (0)	0 (0)	0 (0)
Govt. School For Disabled	0 (0)	55 (100)	0 (0)	9 (16)	46 (84)
Private School For Disabled	0 (0)	55 (100)	0 (0)	0 (0)	0 (0)
Government Others	0 (0)	55 (100)	0 (0)	0 (0)	0 (0)
Private Others	0 (0)	55 (100)	0 (0)	0 (0)	0 (0)

Note : Distance A : Less than 5 km; B : Between 5-10 km; C : 10+ km.; Source : Data Analysis is based on 2011 Census.

DISCLAIMER

The Terms of Use and Disclaimer of Datanet India Private Limited (hereinafter referred to as "Datanet") for use of this analysis report of **Teghra Assembly Constituency (Teghra Vidhan Sabha)** :-

1. **Assembly Factbook™** is a Registered Trade Mark owned by Datanet.
2. All the maps are sketched and graphical representation only and have not been drawn to the scale and also not to represent the actual geographical area or boundary of the unit.
3. The data for the aforesaid analysis is based on authentic sources and has been culled from the various publications of Census, CSO and NSSO for district and block level data, various central and state government departments, Central & State Elections Commissions and the concerned Returning Officers' releases, Electoral Rolls, Election results and allied publications, internal assessment, surveys, estimates and analysis. Therefore, certain adjustment of data at micro level may have been done to arrive closer to the macro data.
4. Data have been provided on an "As Is" and "As AVAILABLE" basis
5. The colours shown in the maps or diagram and charts of a particular party, alliance or AC are indicative and do not represent them.
6. This publication which includes maps, sheets, graphs and data would be the property under copyright of Datanet only. The user may use these for its internal study, analysis and research purposes. It's public display, re-selling or any commercial uses by the user are not allowed.
7. Datanet has taken due care and caution in compilation and processing of data and allied information, but does not guarantee the accuracy, adequacy or completeness of any information/analysis and will be not responsible for any errors or omissions or for the results obtained from the use of such information/analysis.
8. All the contents for the publication have been culled from various authentic sources and Datanet reasonably believes such sources to be reliable, but does not make any representations, express or implied as to the accuracy or fitness of use of such information. The information or contents of the information/analysis do not constitute advice and should not be relied upon in making (or refraining from making) any decision. Any reliance placed upon the information provided by Datanet is the sole responsibility and strictly at the user's risk.
9. In no event will Datanet be liable for any damages (including, without limitation, damages for loss of business projects, or loss of profits) arising in contract, tort or otherwise from the use of or inability to use any of its contents, or from any action taken (or refrained from being taken) as a result of using the analysis or any of its contents. Datanet its directors, owners, editors, officials, employees, distributor and agents or any associate will not be liable for any errors in the information contained or any consequences arising from the use of the contents of the provided information/analysis.
10. If any provision of these terms and conditions is held invalid or illegal or unenforceable for any reason by any court of competent jurisdiction, such provision shall be severed and the remainder of provisions of the terms and conditions shall continue in full force and effect as if the Term of Use had been executed with the invalid, illegal or unenforceable provision eliminated.
11. If there are any discrepancies in the information provided, please bring it to attention of Datanet for suitable rectification measures.

Buy Online This Complete Book At
Datanet India eBooks Store

www.indiastatpublications.com

or go directly at

[http://www.indiastatpublications.com/
Assembly_factbook/Bihar/Begusarai/ Teghra](http://www.indiastatpublications.com/Assembly_factbook/Bihar/Begusarai/Teghra)

 **indiastat**elections

ISBN : 978-93-5301-865-8



9 789353 018658