



Bihar

Assembly Factbook™

Matihani Assembly Constituency

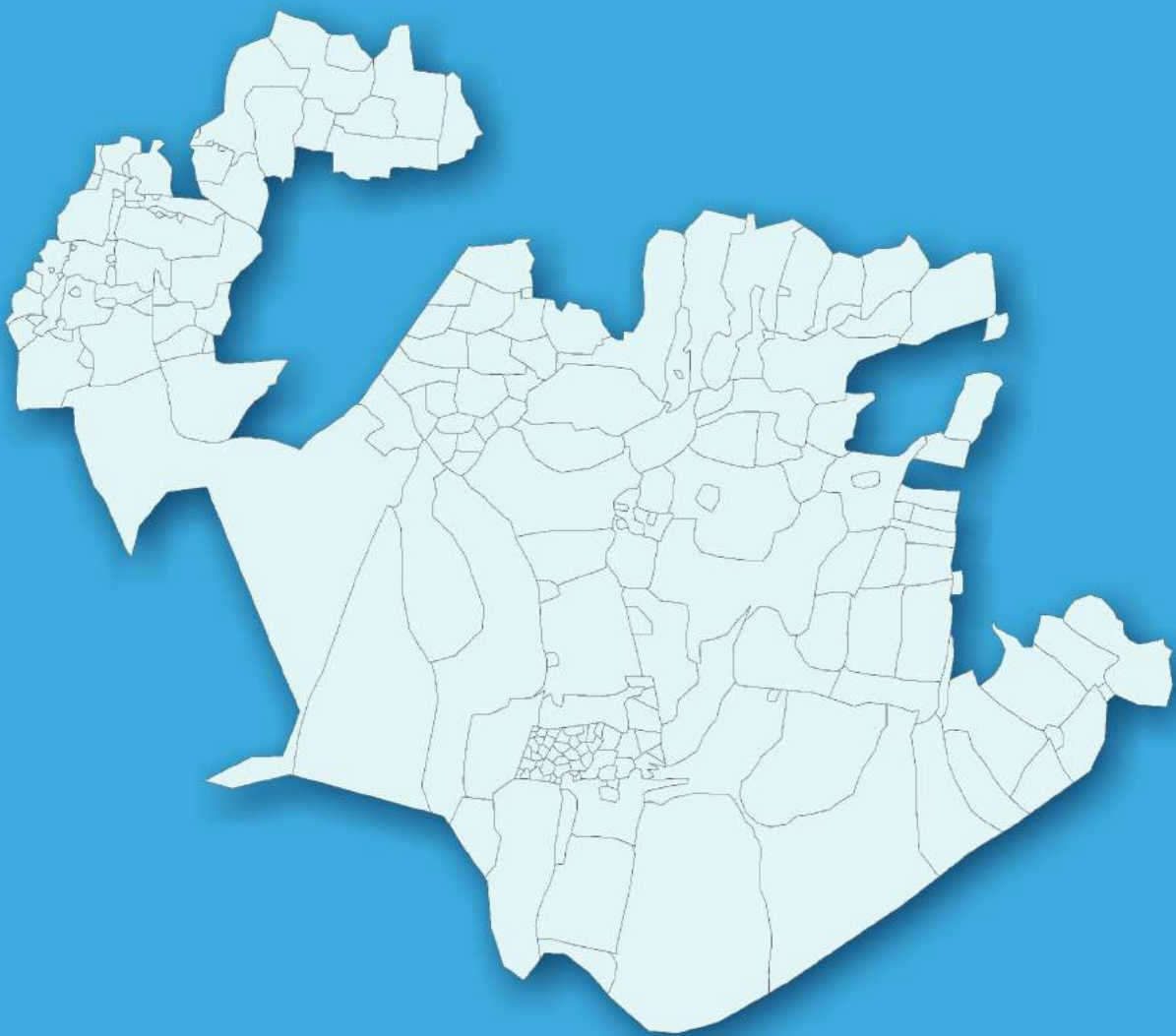


Key Electoral Data of Matihani
Assembly Constituency (Vidhan Sabha)

Bihar

Assembly Factbook™

Matihani Assembly Constituency



Matihani Vidhan Sabha

Editor & Director

Dr. R.K. Thukral

Research Editor

Dr. Shafeeq Rahman

Compiled, Researched and Published by Datanet India Pvt. Ltd.

D-100, 1st Floor,

Okhla Industrial Area, Phase-I,
New Delhi- 110020.

Ph.: 91-11- 43580781-84

Email : support@indiastatpublications.com

Website : www.indiastatelections.com

Online Book Store :

www.indiastatpublications.com

Report No. : AFB/BR-144-0123

ISBN : 978-93-5301-849-8

First Edition : January, 2018

Sixth Updated Edition : January, 2023

Price : Rs. 11500/-

US\$ 310

© Datanet India Pvt. Ltd.

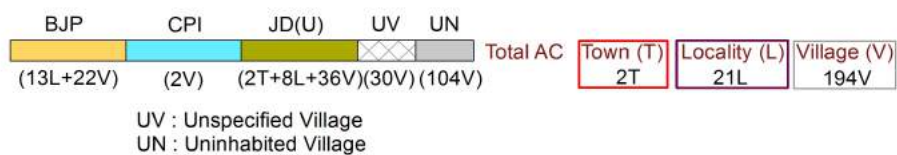
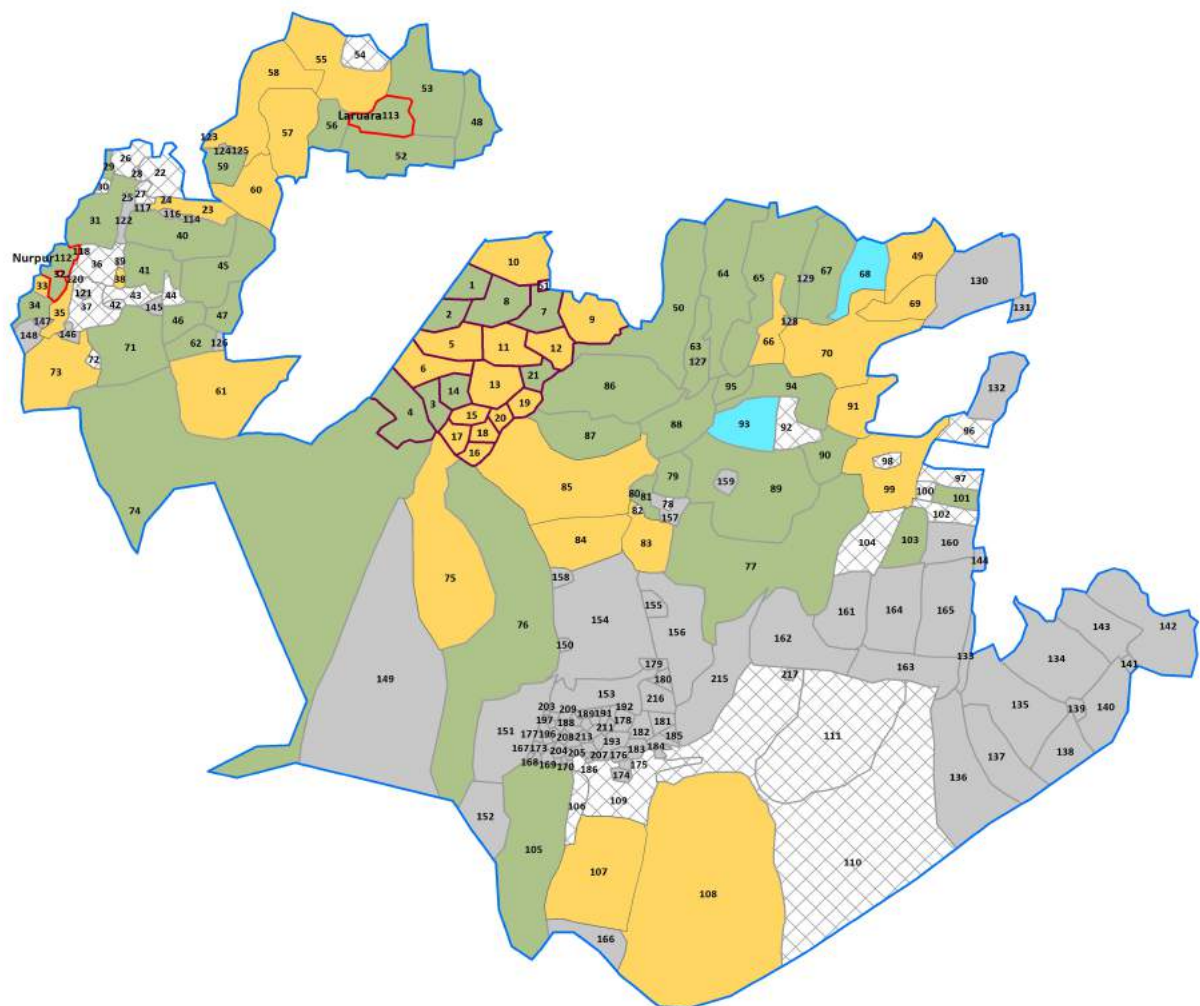
All rights reserved. No part of this book may be reproduced, stored in a retrieval system or transmitted in any form or by any means, mechanical photocopying, photographing, scanning, recording or otherwise without the prior written permission of the publisher. Please refer to Disclaimer at page no. 263 for the use of this publication.

Printed in India

No.	Particulars	Page No.
	Introduction	
1	Assembly Constituency - (Vidhan Sabha) at a Glance Features of Assembly as per Delimitation Commission of India (2008)	1-2
	Location and Political Maps	
2	Location Map Boundaries of Assembly Constituency - (Vidhan Sabha) in District Boundaries of Assembly Constituency under Parliamentary Constituency - (Lok Sabha) Town, Locality & Village-wise Winner Parties- 2020, 2019, 2015, 2014, 2010 and 2009	3-11
	Administrative Setup (2011)	
3	District Sub-district Towns Villages Inhabited Villages Uninhabited Villages Village Panchayat Intermediate Panchayat	12-20
	Demographics (2011)	
4	Population Households Rural/Urban Population Towns and Villages by Population Size Sex Ratio (Total & 0-6 Years) Religious Population Social Population Literacy Rate	21-22
	Electoral Features	
5	Important Dates of Last Elections Held Electors by Gender Service Electors Voters Voters Turnout Polling Stations & Average Number of Electors per Polling Station Electors by Age Group Present Elected Representatives	23-28
	Historical Summary Election Results	
6	Vote Share of Major Parties Winning Margin (Number & Percentage) Polarity of Parties Summary Result of Assembly Segment of Parliamentary Elections 2019, 2014, 2009, 2004 and 1999 Summary Result of Assembly Elections 2020, 2015, 2010, 2005 (Oct), 2005 (Feb), 2000, 1995, 1990, 1985, 1980 and 1977	29-48
	Polling Station Level Election Results	
7	Name and Number of Polling Station 2020, 2019, 2015, 2014, 2010 and 2009 Polling Station-wise Electors, Voters & Voters Turnout 2020, 2019, 2015, 2014, 2010 and 2009 Polling Station wise Elections Results 2020, 2019, 2015, 2014, 2010 and 2009	49-242
	Share of Assembly Constituency	
8	Share of Assembly Constituency - (Vidhan Sabha) in State, District and Parliamentary Constituency - (Lok Sabha)	243
	Socio-Economic Amenities (2011)	
9	Access to Administrative Units Agricultural, Manufacturing and Industrial Commodities Demographic Indicators Education Health & Manpower Drinking Water Supply Sanitation Entertainment and Recreations Infrastructure Power Food Allocation Distribution and Marketing of Agriculture Commodities Infrastructure Transport and Road Infrastructure Communication Banking and Financial Services Land Use Irrigation Source	245-259
10	Abbreviation & Sources	260-262
11	Disclaimer	263

Location & Political Map

Town, Locality & Village-wise Winner Parties in Matihani Assembly Constituency under State Assembly Election (AE) (No. 144) 2015



Note : Locality boundaries are shown for visual presentations only and these are not showing the actual geographical locations.

Administrative Setup

List of Village Panchayat & Intermediate Panchayat (Block) Name - 2011

Village Name	Village Panchayat Name	Intermediate Panchayat Name
Akbarpur	Akbar Pur Barari	Shamho Akha Kurha
Akbarpur Barari	Akbar Pur Barari	Shamho Akha Kurha
Almo Chak	Mahana	Barauni
Amraur Kiratpur	Amraur Kiratpur	Begusarai
Bagwara	Bagwara	Begusarai
Bahdarpur	Bahdarpur	Begusarai
Bakhadda	Maniappa	Matihani
Balahpur	Dariyapur	Matihani
Bhabhaur	Mahana	Barauni
Bharwar	Bharwar	Begusarai
Bhaskara	Mosadpur	Barauni
Bindpur	Bindpur	Begusarai
Chak Balli	Amarpur	Barauni
Chilmil	Chilmil	Begusarai
Chodda	Chodda	Begusarai
Ckak Ahmad	Mosadpur	Barauni
Dariapur	Dariyapur	Matihani
Daulatpur	Mahana	Barauni
Deonah	Deonah	Barauni
Dhanuk Toli	Gorgama	Matihani
Dhobauli	Dhobauli	Begusarai
Dholipur	Mosadpur	Barauni
Fatehpur	Mosadpur	Barauni
Fatehpur	Fatehpur	Begusarai
Gobindpur	Gobindpur	Barauni
Gudarganwan	Gudar Ganwan	Matihani
Gurganwan	Gorgama	Matihani
Hardia	Hardia	Begusarai
Hetimpur	Gorgama	Matihani

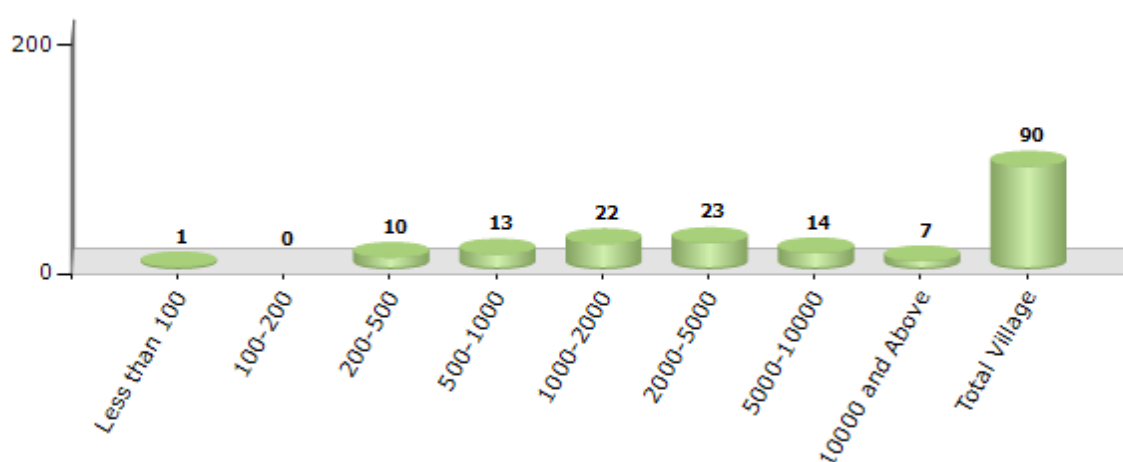
Contd....

Demographics

Number of Villages by Population Size - 2011

Less than 100	100-200	200-500	500-1000	1000-2000	2000-5000	5000-10000	10000 and Above	Total Village
1	0	10	13	22	23	14	7	90

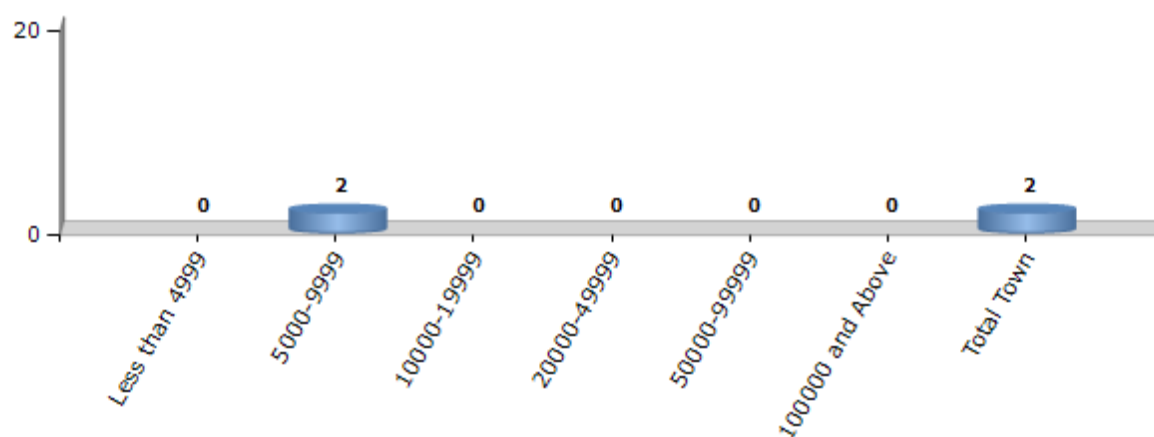
Number of Villages by Population Size - 2011



Number of Towns by Population Size - 2011

Less than 4999	5000-9999	10000-19999	20000-49999	50000-99999	100000 and Above	Total Town
0	2	0	0	0	0	2

Number of Towns by Population Size - 2011

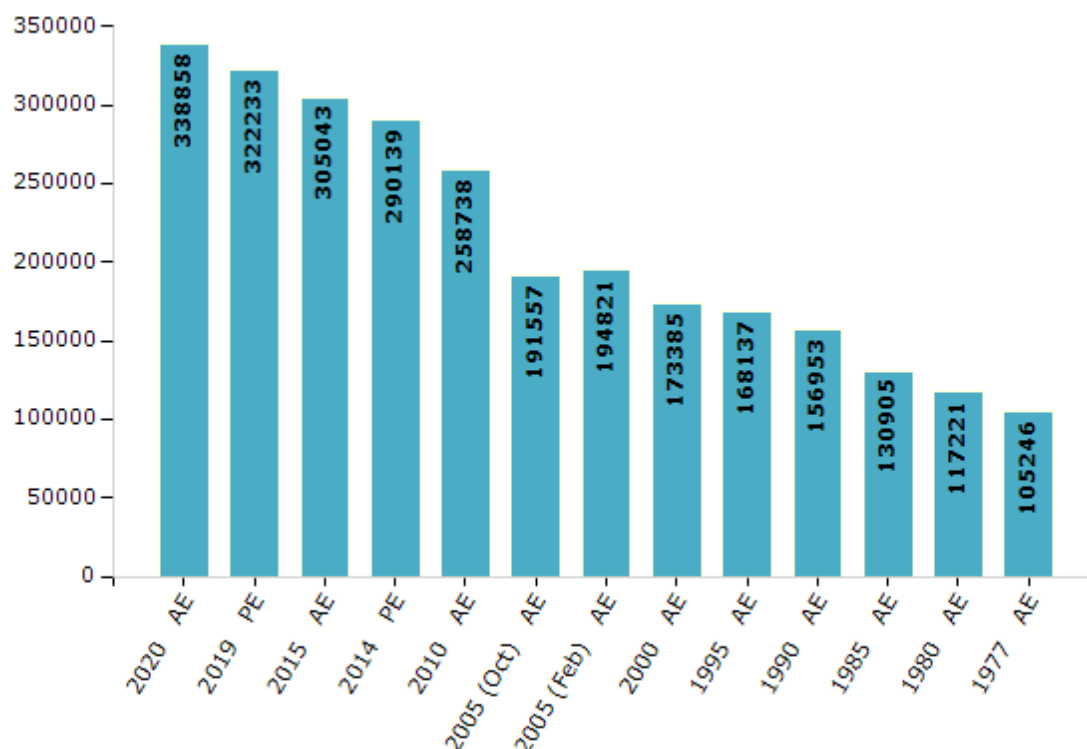


Electoral Features

Electors by Male & Female

Year	Male	Female	Others	Total	Year	Male	Female	Others	Total
2020 AE	181217	157640	1	338858	1995 AE	89296	78841	-	168137
2019 PE	173103	149130	0	322233	1990 AE	82357	74596	-	156953
2015 AE	164531	140512	0	305043	1985 AE	68298	62607	-	130905
2014 PE	156639	133500	0	290139	1980 AE	61730	55491	-	117221
2010 AE	140037	118701	0	258738	1977 AE	54569	50677	-	105246
2009 PE	-	-	-	-	1972 AE	-	-	-	-
2005 (Oct) AE	103424	88133	-	191557	1969 AE	-	-	-	-
2005 (Feb) AE	103034	91787	-	194821	1967 AE	-	-	-	-
2004 PE	-	-	-	-	1962 AE	-	-	-	-
2000 AE	92331	81054	-	173385	1957 AE	-	-	-	-
1999 PE	-	-	-	-	1952 AE	-	-	-	-

Number of Electors



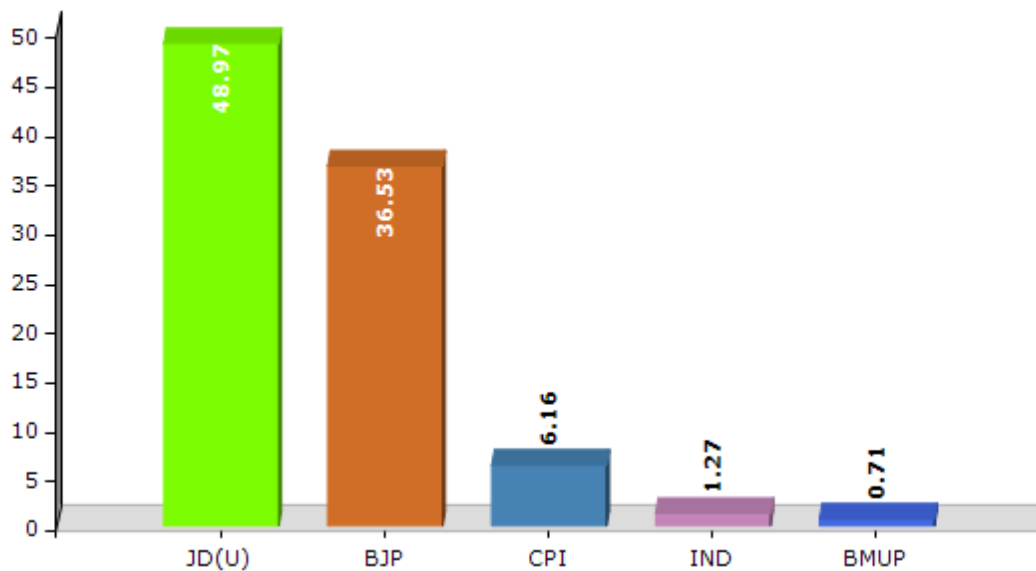
Note : AE : Assembly Election, PE : Assembly Segment of Parliamentary Election

Historical Summary Election Results

Summary Result of Assembly Election - 2015

Candidate Name	Party	Votes	Votes %
Narendra Kumar Singh Alias Bogo Singh	JD(U)	89297	48.97
Sarvesh Kumar	BJP	66609	36.53
Shobha Devi	CPI	11232	6.16
Pravin Kumar	IND	2311	1.27
Ranbir Kumar Salesh	BMUP	1297	0.71
Ram Padarath Yadav	BSP	1276	0.7
Sushil Kumar	AKBMP	1207	0.66
Md Shamim Akthar	IND	1180	0.65
Mukesh Kumar	IND	878	0.48
	NOTA	7067	3.88

Votes Percentage of Top Parties - 2015



Polling Station Level Election Results

Number and Name of Polling Stations (PS) (2020)

Number of Polling Stations	Name of Polling Stations	Number of Polling Stations	Name of Polling Stations
1	Prathamik Vidyalay Chakaballi Pachhimi Bhag	14	Kanya Madhaya Vidyalay Mahna Uttar Bhag
1A	Prathamik Vidyalay Chakaballi Pachhimi Bhag	14A	Kanya Madhaya Vidyalay Mahna Uttar Bhag
2	Parathmik Vidyalay Chakaballi Purbi Bhag	15	Madhya Vidyalay Sabaura Pakshimi Bhag
2A	Parathmik Vidyalay Chakaballi Purbi Bhag	15A	Madhya Vidyalay Sabaura Pakshimi Bhag
3	Madarasa Nurapur Pakshimi Bhag	16	Madhya Vidyalay Sabaura Purvi Bhag
4	Madarsa Nurpur Dakshni Bhag	17	Urdu Prathmik Vidyalay Rupaspur Pakshimi Bhag
5	Madarsa Nurpur Purab Bhag	17A	Urdu Prathmik Vidyalay Rupaspur Pakshimi Bhag
5A	Madarsa Nurpur Purab Bhag	18	Urdu Prathmik Vidyalay Rupaspur Purvi Bhag
6	Madarasa Nurapur Uttar Bhag	19	Utkramit Madhya Vidyalay Govindpur Purvi Bhag
6A	Madarasa Nurapur Uttar Bhag	20	Utkramit Madhya Vidyalay Govindpur Pakshimi Bhag
7	Shankar Uchha Vidyalay Mahana Danyan Bhag	20A	Utkramit Madhya Vidyalay Govindpur Pakshimi Bhag
7A	Shankar Uchha Vidyalay Mahana Danyan Bhag	21	Utkramit Madhyamik Vidyalay Kesawe Uttari Bhag
8	Shankar Uchh Vidyalay Mahana Bayan Bhag	21A	Utkramit Madhyamik Vidyalay Kesawe Uttari Bhag
8A	Shankar Uchh Vidyalay Mahana Bayan Bhag	22	Utkramit Madhyamik Vidyalay Kesawe Dakshin Bhag
9	Shankar Unchha Vidyalay Mahna Uttar Bhag	22A	Utkramit Madhyamik Vidyalay Kesawe Dakshin Bhag
10	Madhya Vidyalay Mahana Uttari Bhag	23	Panchayat Bhawan Kesawe Uttari Bhag
10A	Madhya Vidyalay Mahana Uttari Bhag	23A	Panchayat Bhawan Kesawe Uttari Bhag
11	Madhya Vidyalay Mahana Dakshini Bhag	24	Panchayat Bhawan Kesawe Dakshini Bhag
12	Kanya Madhay Vidyalay Mahna Pachhimi Bhag	25	Madhya Vidyalay Makardahi Pachhimi Bhag
12A	Kanya Madhay Vidyalay Mahna Pachhimi Bhag	26	Madhya Vidyalay Makardahi Purvi Bhag
13	Kanya Madhya Vidyalay Mahna Purvi Bhag	27	Madhya Vidyalay Siswa

Contd....

Polling Station Level Election Results

Polling Station-wise Votes Secured by Overall Top Five Parties in Matihani Assembly in Assembly Election (AE) under Begusarai Parliamentary Constituency in Bihar (2020)

Number of Polling Station	Winner - Raj Kumar Singh (LJP)	Runner-up - Narendra Kumar Singh @ Bogo Singh (JD(U))	3rd - Rajendra Prasad Singh (CPM)	4th - Amresh Ray (IND)	5th - Hemant Kumar (IND)	NOTA	Other	Total Votes Secured
22A	76	352	44	0	4	18	16	510
23	65	277	28	5	4	19	13	411
23A	74	283	20	1	6	17	9	410
24	121	415	39	0	6	11	5	597
25	97	350	12	0	2	16	7	484
26	60	307	10	0	3	11	9	400
27	147	260	79	9	12	26	25	558
28	36	87	256	1	1	3	6	390
28A	31	34	286	0	0	4	14	369
29	24	11	285	1	2	1	6	330
29A	18	30	257	0	1	10	1	317
30	97	144	267	2	3	10	11	534
31	74	213	69	1	0	7	7	371
31A	97	170	95	3	4	12	12	393
32	116	251	173	2	2	20	15	579
33	137	151	84	0	2	12	19	405
34	311	65	6	1	2	1	6	392
34A	168	166	54	1	2	21	7	419
35	99	188	32	3	5	22	9	358
35A	115	168	77	0	4	10	13	387
36	157	156	20	1	5	1	9	349
36A	126	150	20	1	2	4	8	311
37	194	113	41	1	9	6	7	371
37A	184	81	50	0	8	9	10	342
38	112	55	193	4	5	10	17	396
38A	138	34	195	0	5	6	21	399
39	213	119	48	2	7	12	9	410
39A	200	122	30	2	9	16	20	399
40	209	117	32	1	2	9	4	374
40A	228	112	28	2	9	5	8	392
41	169	201	74	1	5	10	15	475
41A	196	107	94	0	7	7	15	426
42	53	57	162	0	2	6	18	298
42A	22	44	216	3	5	15	33	338
43	124	166	157	7	8	15	21	498

Contd....

Polling Station Level Election Results

Winner, Runner-up and 3rd Party Position & Winning Margin According to Polling Stations in Matihani Assembly in Assembly Election (AE) under Begusarai Parliamentary Constituency in Bihar (2020)

Polling Station Number	Winner Party	Winner Votes (%)	Runner-up Party	Runner-up Votes (%)	Winning Margin Votes (%)	Third Party	Third Party Votes (%)	Other Votes (%)
44	CPM	308 (75.68)	JD(U)	45 (11.06)	263 (64.62)	LJP	37 (9.09)	17 (4.18)
44A	CPM	253 (68.01)	LJP	51 (13.71)	202 (54.3)	JD(U)	51 (13.71)	17 (4.57)
45	CPM	340 (73.59)	JD(U)	70 (15.15)	270 (58.44)	LJP	21 (4.55)	31 (6.71)
45A	CPM	319 (62.8)	JD(U)	91 (17.91)	228 (44.89)	LJP	43 (8.46)	55 (10.83)
46	CPM	271 (64.83)	JD(U)	101 (24.16)	170 (40.67)	LJP	6 (1.44)	40 (9.57)
46A	CPM	262 (62.53)	JD(U)	88 (21)	174 (41.53)	LJP	18 (4.3)	51 (12.17)
47	CPM	216 (54.82)	JD(U)	113 (28.68)	103 (26.14)	LJP	11 (2.79)	54 (13.71)
47A	CPM	260 (58.82)	JD(U)	134 (30.32)	126 (28.5)	LJP	17 (3.85)	31 (7.01)
48	CPM	143 (35.66)	LJP	138 (34.41)	5 (1.25)	JD(U)	81 (20.2)	39 (9.73)
48A	CPM	217 (47.69)	LJP	116 (25.49)	101 (22.2)	JD(U)	69 (15.16)	53 (11.65)
49	LJP	159 (39.45)	JD(U)	143 (35.48)	16 (3.97)	CPM	73 (18.11)	28 (6.95)
49A	LJP	165 (41.98)	JD(U)	151 (38.42)	14 (3.56)	CPM	37 (9.41)	40 (10.18)
50	JD(U)	110 (31.43)	CPM	110 (31.43)	0 (0)	LJP	98 (28)	32 (9.14)
50A	CPM	264 (67.18)	JD(U)	54 (13.74)	210 (53.44)	LJP	31 (7.89)	44 (11.2)
51	CPM	261 (64.44)	JD(U)	90 (22.22)	171 (42.22)	LJP	21 (5.19)	33 (8.15)
52	CPM	261 (61.56)	JD(U)	119 (28.07)	142 (33.49)	LJP	9 (2.12)	35 (8.25)
52A	CPM	345 (85.82)	LJP	21 (5.22)	324 (80.6)	JD(U)	15 (3.73)	21 (5.22)
53	CPM	398 (77.43)	JD(U)	49 (9.53)	349 (67.9)	LJP	36 (7)	31 (6.03)
54	CPM	355 (86.8)	JD(U)	24 (5.87)	331 (80.93)	IND (S)	7 (1.71)	23 (5.62)
55	CPM	383 (91.19)	JD(U)	19 (4.52)	364 (86.67)	IND (S)	7 (1.67)	11 (2.62)
55A	CPM	373 (92.56)	JD(U)	10 (2.48)	363 (90.08)	LJP	6 (1.49)	14 (3.47)
56	CPM	403 (89.56)	LJP	14 (3.11)	389 (86.45)	JD(U)	13 (2.89)	20 (4.44)
56A	CPM	378 (84.56)	JD(U)	25 (5.59)	353 (78.97)	LJP	19 (4.25)	25 (5.59)
57	CPM	386 (87.73)	JD(U)	25 (5.68)	361 (82.05)	LJP	7 (1.59)	22 (5)
58	CPM	152 (54.29)	JD(U)	59 (21.07)	93 (33.22)	LJP	51 (18.21)	18 (6.43)
58A	LJP	131 (39.58)	CPM	116 (35.05)	15 (4.53)	JD(U)	45 (13.6)	39 (11.78)
59	CPM	169 (41.52)	JD(U)	152 (37.35)	17 (4.17)	LJP	57 (14)	29 (7.13)
59A	JD(U)	239 (53.59)	CPM	149 (33.41)	90 (20.18)	LJP	17 (3.81)	41 (9.19)
60	JD(U)	114 (34.55)	CPM	113 (34.24)	1 (0.31)	LJP	67 (20.3)	36 (10.91)
60A	CPM	214 (68.15)	JD(U)	51 (16.24)	163 (51.91)	LJP	11 (3.5)	38 (12.1)
61	CPM	241 (60.55)	JD(U)	106 (26.63)	135 (33.92)	LJP	20 (5.03)	31 (7.79)
61A	CPM	316 (75.42)	JD(U)	80 (19.09)	236 (56.33)	LJP	12 (2.86)	11 (2.63)
62	CPM	286 (68.59)	JD(U)	73 (17.51)	213 (51.08)	IND (S)	14 (3.36)	44 (10.55)
62A	CPM	236 (58.71)	JD(U)	81 (20.15)	155 (38.56)	LJP	40 (9.95)	45 (11.19)
63	CPM	485 (77.85)	JD(U)	49 (7.87)	436 (69.98)	IND (S)	21 (3.37)	68 (10.91)

Contd....

Socio-Economic Amenities - Rural

Access to Education Facilities

Particulars	Number of Villages (% of Population)				
	Available	Not Available	If Not Available (Distance of Nearest Facility)		
			A	B	C
Govt. Primary School	63 (92)	27 (8)	3 (1)	24 (7)	0 (0)
Private Primary School	2 (4)	88 (96)	0 (0)	0 (0)	0 (0)
Govt. Middle School	48 (83)	42 (17)	13 (5)	29 (12)	0 (0)
Private Middle School	1 (5)	89 (95)	0 (0)	0 (0)	0 (0)
Govt. Secondary School	10 (26)	80 (74)	4 (2)	5 (7)	71 (65)
Private Secondary School	1 (1)	89 (99)	0 (0)	0 (0)	0 (0)
Govt. Senior Secondary School	1 (1)	89 (99)	16 (16)	38 (39)	35 (44)
Private Senior Secondary School	0 (0)	90 (100)	0 (0)	0 (0)	0 (0)
Govt. Arts and Science Degree College	0 (0)	90 (100)	2 (1)	14 (17)	30 (35)
Private Arts and Science Degree College	0 (0)	90 (100)	1 (7)	22 (19)	21 (22)
Govt. Engineering College	0 (0)	90 (100)	0 (0)	0 (0)	0 (0)
Private Engineering College	0 (0)	90 (100)	2 (8)	40 (40)	48 (53)
Govt. Medicine College	0 (0)	90 (100)	2 (8)	41 (40)	47 (53)
Private Medicine College	0 (0)	90 (100)	0 (0)	0 (0)	0 (0)
Govt. Management Institute	0 (0)	90 (100)	1 (0)	1 (2)	16 (17)
Private Management Institute	0 (0)	90 (100)	1 (7)	40 (38)	31 (36)
Govt. Polytechnic	0 (0)	90 (100)	5 (11)	45 (43)	40 (46)
Private Polytechnic	0 (0)	90 (100)	0 (0)	0 (0)	0 (0)
Govt. Vocational Training School/ITI	0 (0)	90 (100)	3 (8)	49 (47)	38 (45)
Private Vocational Training School/ITI	0 (0)	90 (100)	0 (0)	0 (0)	0 (0)
Govt. Non Formal Training Centre	1 (2)	89 (98)	3 (8)	45 (42)	36 (44)
Private Non Formal Training Centre	0 (0)	90 (100)	0 (0)	3 (2)	2 (2)
Govt. School For Disabled	0 (0)	90 (100)	2 (8)	46 (44)	42 (48)
Private School For Disabled	0 (0)	90 (100)	0 (0)	0 (0)	0 (0)
Government Others	0 (0)	90 (100)	0 (0)	0 (0)	5 (4)
Private Others	0 (0)	90 (100)	0 (0)	0 (0)	0 (0)

Note : Distance A : Less than 5 km; B : Between 5-10 km; C : 10+ km.; Source : Data Analysis is based on 2011 Census.

DISCLAIMER

The Terms of Use and Disclaimer of Datanet India Private Limited (hereinafter referred to as "Datanet") for use of this analysis report of **Matihani Assembly Constituency (Matihani Vidhan Sabha)** :-

1. **Assembly Factbook™** is a Registered Trade Mark owned by Datanet.
2. All the maps are sketched and graphical representation only and have not been drawn to the scale and also not to represent the actual geographical area or boundary of the unit.
3. The data for the aforesaid analysis is based on authentic sources and has been culled from the various publications of Census, CSO and NSSO for district and block level data, various central and state government departments, Central & State Elections Commissions and the concerned Returning Officers' releases, Electoral Rolls, Election results and allied publications, internal assessment, surveys, estimates and analysis. Therefore, certain adjustment of data at micro level may have been done to arrive closer to the macro data.
4. Data have been provided on an "As Is" and "As AVAILABLE" basis
5. The colours shown in the maps or diagram and charts of a particular party, alliance or AC are indicative and do not represent them.
6. This publication which includes maps, sheets, graphs and data would be the property under copyright of Datanet only. The user may use these for its internal study, analysis and research purposes. It's public display, re-selling or any commercial uses by the user are not allowed.
7. Datanet has taken due care and caution in compilation and processing of data and allied information, but does not guarantee the accuracy, adequacy or completeness of any information/analysis and will be not responsible for any errors or omissions or for the results obtained from the use of such information/analysis.
8. All the contents for the publication have been culled from various authentic sources and Datanet reasonably believes such sources to be reliable, but does not make any representations, express or implied as to the accuracy or fitness of use of such information. The information or contents of the information/analysis do not constitute advice and should not be relied upon in making (or refraining from making) any decision. Any reliance placed upon the information provided by Datanet is the sole responsibility and strictly at the user's risk.
9. In no event will Datanet be liable for any damages (including, without limitation, damages for loss of business projects, or loss of profits) arising in contract, tort or otherwise from the use of or inability to use any of its contents, or from any action taken (or refrained from being taken) as a result of using the analysis or any of its contents. Datanet its directors, owners, editors, officials, employees, distributor and agents or any associate will not be liable for any errors in the information contained or any consequences arising from the use of the contents of the provided information/analysis.
10. If any provision of these terms and conditions is held invalid or illegal or unenforceable for any reason by any court of competent jurisdiction, such provision shall be severed and the remainder of provisions of the terms and conditions shall continue in full force and effect as if the Term of Use had been executed with the invalid, illegal or unenforceable provision eliminated.
11. If there are any discrepancies in the information provided, please bring it to attention of Datanet for suitable rectification measures.

Buy Online This Complete Book At
Datanet India eBooks Store

www.indiastatpublications.com

or go directly at

[http://www.indiastatpublications.com/
Assembly_factbook/Bihar/Begusarai/ Matihani](http://www.indiastatpublications.com/Assembly_factbook/Bihar/Begusarai/Matihani)

 **indiastat**elections

ISBN : 978-93-5301-849-8

