



Bihar

# Assembly Factbook™

Dhoraiya Assembly Constituency



Key Electoral Data of Dhoraiya  
Assembly Constituency (Vidhan Sabha)

Bihar

# Assembly Factbook™

Dhoraiya Assembly Constituency



Dhoraiya Vidhan Sabha

## **Editor & Director**

Dr. R.K. Thukral

## **Research Editor**

Dr. Shafeeq Rahman

## **Compiled, Researched and Published by Datanet India Pvt. Ltd.**

D-100, 1st Floor,

Okhla Industrial Area, Phase-I,  
New Delhi- 110020.

Ph.: 91-11- 43580781-84

Email : support@indiastatpublications.com

Website : www.indiastatelections.com

## **Online Book Store :**

www.indiastatpublications.com

**Report No. :** AFB/BR-160-0125

**ISBN :** 978-93-5301-832-0

**First Edition :** January, 2018

**Eighth Updated Edition :** January, 2025

**Price :** Rs. 11500/-

US\$ 310

**© Datanet India Pvt. Ltd.**

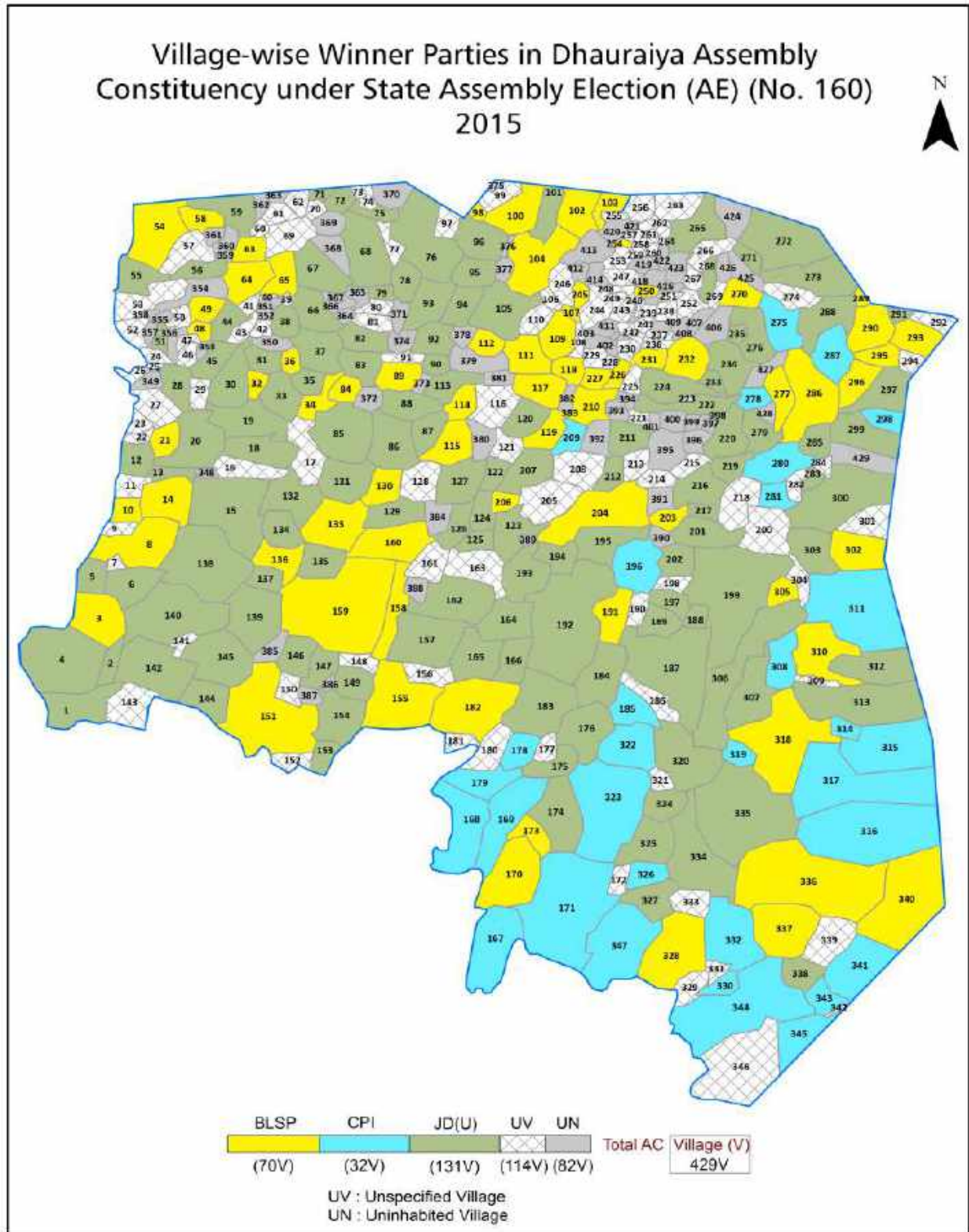
All rights reserved. No part of this book may be reproduced, stored in a retrieval system or transmitted in any form or by any means, mechanical photocopying, photographing, scanning, recording or otherwise without the prior written permission of the publisher. Please refer to Disclaimer at page no. 278 for the use of this publication.

Printed in India

No.	Particulars	Page No.
	<b>Introduction</b>	
1	Assembly Constituency - (Vidhan Sabha) at a Glance   Features of Assembly as per Delimitation Commission of India (2008)	1-2
	<b>Location and Political Maps</b>	
2	Location Map   Boundaries of Assembly Constituency - (Vidhan Sabha) in District   Boundaries of Assembly Constituency under Parliamentary Constituency - (Lok Sabha)   Village-wise Winner Parties- 2024, 2020, 2019, 2015, 2014, 2010 and 2009	3-11
	<b>Administrative Setup (2011)</b>	
3	District   Sub-district   Towns   Villages   Inhabited Villages   Uninhabited Villages   Village Panchayat   Intermediate Panchayat	12-29
	<b>Demographics (2011)</b>	
4	Population   Households   Rural/Urban Population   Villages by Population Size   Sex Ratio (Total & 0-6 Years)   Religious Population   Social Population   Literacy Rate	30-31
	<b>Electoral Features</b>	
5	Important Dates of Last Elections Held   Electors by Gender   Service Electors   Voters   Voters Turnout   Polling Stations & Average Number of Electors per Polling Station   Electors by Age Group   Present Elected Representatives	32-37
	<b>Historical Summary Election Results</b>	
6	Vote Share of Major Parties   Winning Margin (Number & Percentage)   Polarity of Parties   Summary Result of Assembly Segment of Parliamentary Elections 2024, 2019, 2014, 2009, 2004 and 1999   Summary Result of Assembly Elections 2020, 2015, 2010, 2005 (Oct), 2005 (Feb), 2000, 1995, 1990, 1985, 1980, 1977, 1972, 1969, 1967, 1962 and 1957	38-62
	<b>Polling Station Level Election Results</b>	
7	Name and Number of Polling Station 2024, 2020, 2019, 2015, 2014, 2010 and 2009   Polling Station-wise Electors, Voters & Voters Turnout 2024, 2020, 2019, 2015, 2014, 2010 and 2009   Polling Station wise Elections Results 2024, 2020, 2019, 2015, 2014, 2010 and 2009	63-257
	<b>Share of Assembly Constituency</b>	
8	Share of Assembly Constituency - (Vidhan Sabha) in State, District and Parliamentary Constituency - (Lok Sabha)	258
	<b>Socio-Economic Amenities (2011)</b>	
9	Access to Administrative Units   Agricultural, Manufacturing and Industrial Commodities   Demographic Indicators   Education   Health & Manpower   Drinking Water Supply   Sanitation   Entertainment and Recreations Infrastructure   Power   Food Allocation Distribution and Marketing of Agriculture Commodities Infrastructure   Transport and Road Infrastructure   Communication   Banking and Financial Services   Land Use   Irrigation Source	260-274
10	<b>Abbreviation &amp; Sources</b>	275-277
11	<b>Disclaimer</b>	278



Location & Political Map



## Administrative Setup

### List of Village Panchayat & Intermediate Panchayat (Block) Name - 2011

Village Name	Village Panchayat Name	Intermediate Panchayat Name
Abda Chak	Dhaharna Mahagama	Rajaun
Agia Chak	Sanjha Shyampur	Rajaun
Ahiro	Ahiro	Dhuraiya
Aitha	Chalna	Dhuraiya
Ajitkita	Makaita-Babura	Dhuraiya
Ajitnagar	Kath Chatur Lilatary	Rajaun
Alalkita	Makaita-Babura	Dhuraiya
Alipur	Sakahara	Rajaun
Amdaha	Singhnan	Rajaun
Amgarhia	Sanjha Shyampur	Rajaun
Amhara	Amhara Harchandi	Rajaun
Anandpur	Khaira	Rajaun
Arsanda	Makaita-Babura	Dhuraiya
Asauta	Chilkaur-Asauta	Rajaun
Asi	Makaita-Babura	Dhuraiya
Asi	Batsar	Dhuraiya
Athpahara	Kath Bargaon-Birbalpur	Dhuraiya
Aulia Chak	Majhgain Darpa	Rajaun
Azmatullah Chak	Rajawar	Rajaun
Babhan Korama	Rajawar	Rajaun
Babura	Makaita-Babura	Dhuraiya
Badali Chak	Makaita-Babura	Dhuraiya
Baijnathpur	Karharia	Dhuraiya
Baitpur	Karharia	Dhuraiya
Bajar	Batsar	Dhuraiya
Bajardih	Sijhat-Baliyas	Dhuraiya
Bakharda	Sijhat-Baliyas	Dhuraiya
Bakhra Bela	Khaira	Rajaun
Bakhtaura	Sijhat-Baliyas	Dhuraiya

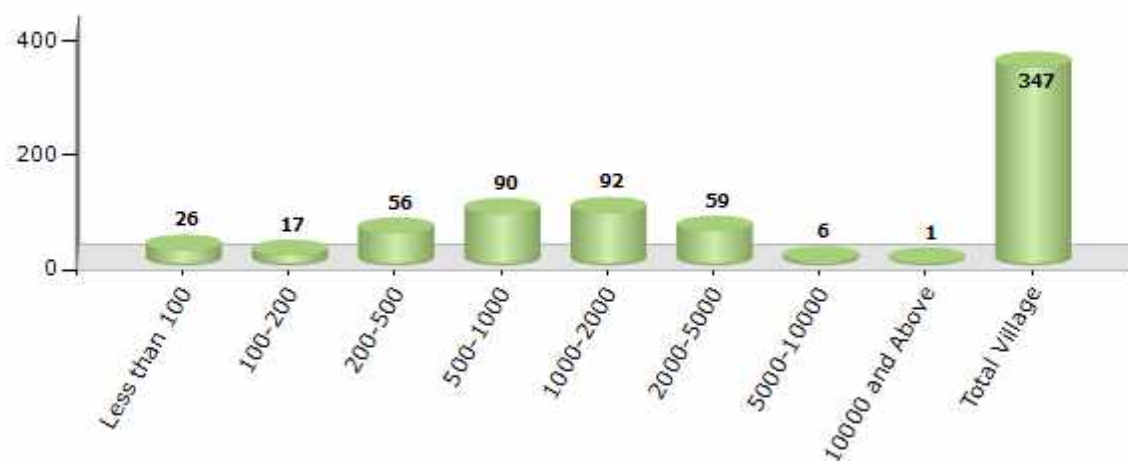
Contd....

## Demographics

### Number of Villages by Population Size - 2011

Less than 100	100-200	200-500	500-1000	1000-2000	2000-5000	5000-10000	10000 and Above	Total Village
26	17	56	90	92	59	6	1	347

Number of Villages by Population Size - 2011

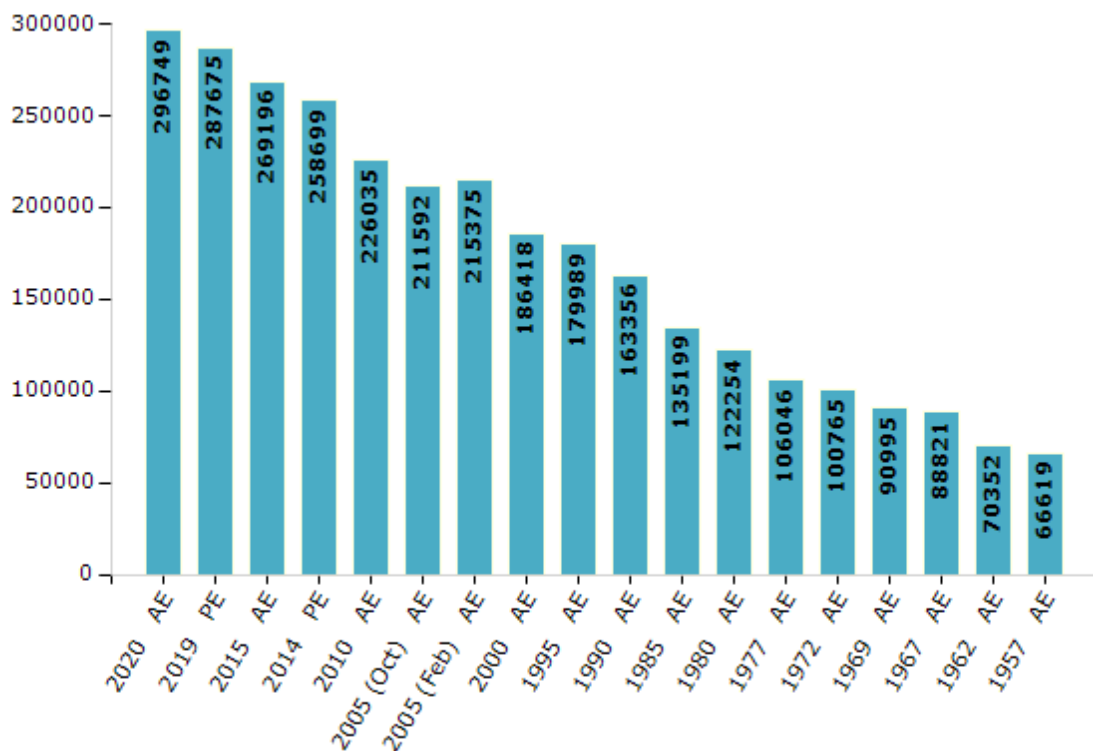


## Electoral Features

### Electors by Male & Female

Year	Male	Female	Others	Total	Year	Male	Female	Others	Total
2020 AE	156672	140077	0	296749	1995 AE	94016	85973	-	179989
2019 PE	152624	135051	0	287675	1990 AE	84995	78361	-	163356
2015 AE	143940	125250	6	269196	1985 AE	69402	65797	-	135199
2014 PE	137925	120771	3	258699	1980 AE	65561	56693	-	122254
2010 AE	121262	104773	0	226035	1977 AE	56203	49843	-	106046
2009 PE	-	-	-	-	1972 AE	51488	49277	-	100765
2005 (Oct) AE	112693	98899	-	211592	1969 AE	46627	44368	-	90995
2005 (Feb) AE	114503	100872	-	215375	1967 AE	-	-	-	88821
2004 PE	-	-	-	-	1962 AE	-	-	-	70352
2000 AE	100420	85998	-	186418	1957 AE	-	-	-	66619
1999 PE	-	-	-	-	1952 AE	-	-	-	-

Number of Electors



Note : AE : Assembly Election, PE : Assembly Segment of Parliamentary Election

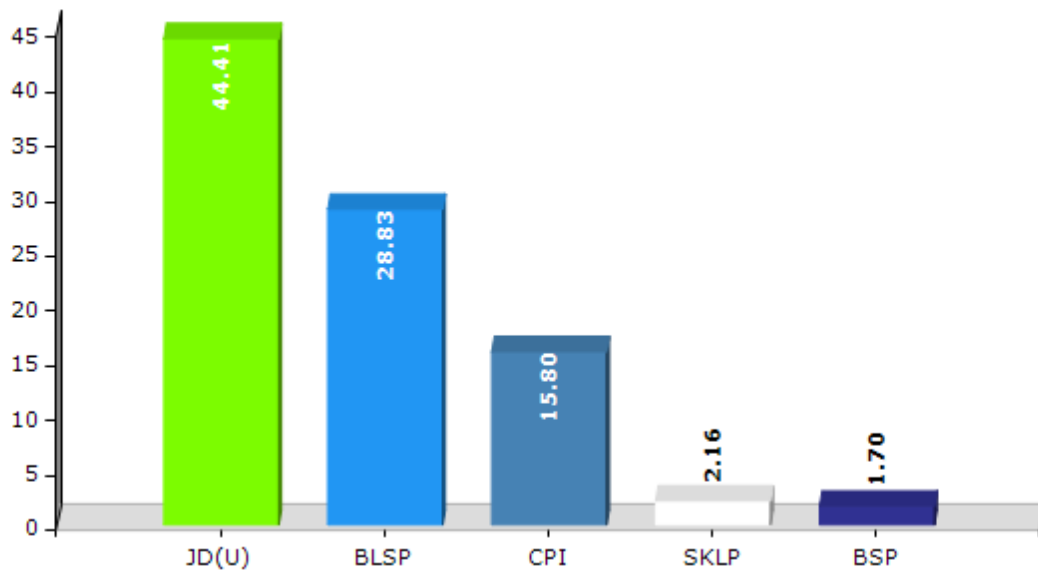


## Historical Summary Election Results

### Summary Result of Assembly Election - 2015

Candidate Name	Party	Votes	Votes %
Manish Kumar	JD(U)	68858	44.41
Bhudeo Choudhary	BLSP	44704	28.83
Munilal Paswan	CPI	24501	15.8
Vijay Paswan	SKLP	3345	2.16
Pushpalata Kumari	BSP	2642	1.7
Neelu Devi	BDIP	2319	1.5
Anil Rajak	GJDS	1489	0.96
Ganesh Paswan	SP	1345	0.87
	NOTA	5836	3.76

Votes Percentage of Top Parties - 2015



## Polling Station Level Election Results

### Number and Name of Polling Stations (PS) (2020)

Number of Polling Stations	Name of Polling Stations	Number of Polling Stations	Name of Polling Stations
1	Madhya Vidyalay, Singhnan (Baya Bhag)	17	Prathamik Vidyalay, Dhayharna Koery Tola
2	Madhya Vidyalay Singhnan (Daya Bhag)	18	Prathamik Vidyalay, Harchandi (Baya Bhag)
3	Uacch Vidyalay, Singhnan Baya Bhag	19	Prathamik Vidyalay Harchandi (Daya Bhag)
3A	Uacch Vidyalay, Singhnan Baya Bhag	20	Prathamik Vidyalay, Amhara (Baya Bhag)
4	Utkaramit Madhya Vidyalay, Dhobidih	21	Prathamik Vidyalay Amhara (Daya Bhag)
5	Prathamik Vidyalay, Khushalpur	22	Prathamik Vidyalay, Kotwali (Baya Bhag)
6	Prathamik Vidyalay, Rampur Baya Bhag	23	Prathamik Vidyalay Kotwali (Daya Bhag)
6A	Prathamik Vidyalay, Rampur Baya Bhag	24	Utkaramit Madhya Vidyalay, Balthara (Baya Bhag)
7	Prathamik Vidyalay, Dayalpur	25	Utkaramit Madhya Vidyalay, Balthara (Daya Bhag)
8	Madhya Vidyalay, Bhagwanpur	26	Prathamik Vidyalay, Padampur
9	Prathamik Vidyalay, Mohanpur	27	Prathamik Vidyalay, Mirnagar
10	Prathamik Vidyalay, Abdachak (Baya Bhag)	28	Utkaramit Madhya Vidyalay Khajur Korma Baya Bhag
10A	Prathamik Vidyalay, Abdachak (Baya Bhag)	28A	Utkaramit Madhya Vidyalay Khajur Korma Baya Bhag
11	Prathamik Vidyalay, Abdachak (Daya Bhag)	29	Utkaramit Madhya Vidyalay Sakhara Baya Bhag
12	Madhya Vidyalay, Harna Bujurg (Baya Bhag)	29A	Utkaramit Madhya Vidyalay Sakhara Baya Bhag
13	Madhya Vidyalay Harna Bujurg (Daya Bhag)	30	Utkaramit Madhya Vidyalay Alipur Dhaniyagariya (Daya Bhag)
13A	Madhya Vidyalay Harna Bujurg (Daya Bhag)	31	Prathamik Vidyalay, Bishanpur
14	Prathamik Vidyalay, Mahgama (Baya Bhag)	32	Prathamik Vidyalay, Malhi
15	Prathamik Vidyalay Mahgama (Daya Bhag)	33	Madhya Vidyalay, Nawada Bajar
16	Prathamik Vidyalay, Dhayharna Baya Bhag	34	Utkaramit Madhya Vidyalay, Alipur Dhaniya Gariya (Baya Bhag)
16A	Prathamik Vidyalay, Dhayharna Baya Bhag	35	Utkaramit Madhya Vidyalay, Goradih

Contd....

## Polling Station Level Election Results

### Polling Station-wise Votes Secured by Overall Top Five Parties in Dhoraiya Assembly in Assembly Election (AE) under Banka Parliamentary Constituency in Bihar (2020)

Number of Polling Station	Winner - Bhudeo Choudhary (RJD)	Runner-up - Manish Kumar (JD(U))	3rd - Dipak Kumar Paswan (LJP)	4th - Shiv Shankar (RLSP)	5th - Ranjeet Sharma (IND)	NOTA	Other	Total Votes Secured
29A	154	65	11	5	4	9	16	264
30	32	144	11	5	7	10	21	230
31	109	262	6	11	10	2	25	425
32	77	269	0	8	6	7	16	383
33	27	263	33	3	4	7	31	368
34	150	276	15	11	16	18	77	563
35	71	305	98	7	5	7	25	518
36	79	211	2	5	2	3	30	332
37	22	165	1	5	4	2	16	215
38	218	258	12	3	17	30	45	583
39	302	211	7	5	5	6	35	571
40	267	265	41	12	18	17	60	680
41	39	144	9	3	7	4	54	260
42	604	199	15	2	6	5	14	845
43	334	38	6	1	4	3	8	394
44	329	150	18	3	7	5	14	526
45	79	135	4	3	6	7	21	255
46	74	313	6	14	6	8	39	460
46A	54	237	1	8	2	6	13	321
47	109	383	2	7	5	13	21	540
48	172	310	5	7	8	10	25	537
48A	254	68	0	2	9	15	18	366
49	154	281	109	12	13	16	21	606
50	150	192	11	2	8	4	27	394
51	100	313	10	13	11	12	56	515
52	298	247	6	10	13	3	20	597
53	205	152	5	1	0	4	10	377
53A	281	39	4	2	6	11	11	354
54	300	59	15	9	2	5	11	401
54A	151	76	22	8	3	1	7	268
55	167	127	13	3	5	7	6	328
56	345	36	12	5	4	5	12	419
57	199	264	3	18	4	14	26	528
58	45	291	12	7	12	6	18	391
58A	36	187	26	3	4	6	17	279

Contd....

## Polling Station Level Election Results

### Winner, Runner-up and 3rd Party Position & Winning Margin According to Polling Stations in Dhoraiya Assembly in Assembly Election (AE) under Banka Parliamentary Constituency in Bihar (2020)

Polling Station Number	Winner Party	Winner Votes (%)	Runner-up Party	Runner-up Votes (%)	Winning Margin Votes (%)	Third Party	Third Party Votes (%)	Other Votes (%)
59	JD(U)	344 (68.53)	RJD	86 (17.13)	258 (51.4)	IND (RS)	11 (2.19)	61 (12.15)
60	JD(U)	274 (54.58)	RJD	127 (25.3)	147 (29.28)	RLSP	21 (4.18)	80 (15.94)
61	RJD	459 (73.44)	JD(U)	124 (19.84)	335 (53.6)	IND (RS)	17 (2.72)	25 (4)
62	JD(U)	371 (76.97)	IND (ST)	51 (10.58)	320 (66.39)	RJD	16 (3.32)	44 (9.13)
63	LJP	73 (40.33)	JD(U)	55 (30.39)	18 (9.94)	RJD	28 (15.47)	25 (13.81)
64	JD(U)	300 (60.24)	RJD	110 (22.09)	190 (38.15)	RLSP	28 (5.62)	60 (12.05)
65	JD(U)	296 (56.06)	RJD	116 (21.97)	180 (34.09)	JAPL	22 (4.17)	94 (17.8)
66	RJD	304 (56.19)	JD(U)	193 (35.67)	111 (20.52)	IND (RS)	10 (1.85)	34 (6.28)
66A	RJD	228 (80)	JD(U)	27 (9.47)	201 (70.53)	IND (RS)	5 (1.75)	25 (8.77)
67	RJD	189 (41.36)	JD(U)	136 (29.76)	53 (11.6)	LJP	67 (14.66)	65 (14.22)
68	JD(U)	144 (66.67)	RLSP	24 (11.11)	120 (55.56)	RJD	18 (8.33)	30 (13.89)
69	RJD	240 (42.55)	JD(U)	138 (24.47)	102 (18.08)	RLSP	71 (12.59)	115 (20.39)
69A	JD(U)	162 (45.89)	RJD	74 (20.96)	88 (24.93)	VCSMP	45 (12.75)	72 (20.4)
70	JD(U)	403 (65.32)	RJD	170 (27.55)	233 (37.77)	LJP	13 (2.11)	31 (5.02)
70A	JD(U)	249 (72.17)	RJD	62 (17.97)	187 (54.2)	IND (PD)	8 (2.32)	26 (7.54)
71	JD(U)	245 (60.49)	RJD	103 (25.43)	142 (35.06)	RLSP	11 (2.72)	46 (11.36)
71A	JD(U)	169 (56.15)	RJD	100 (33.22)	69 (22.93)	RLSP	8 (2.66)	24 (7.97)
72	JD(U)	352 (69.98)	RJD	109 (21.67)	243 (48.31)	IND (RS)	9 (1.79)	33 (6.56)
73	JD(U)	381 (57.21)	RJD	227 (34.08)	154 (23.13)	RLSP	14 (2.1)	44 (6.61)
74	JD(U)	196 (72.59)	RJD	38 (14.07)	158 (58.52)	JAPL	5 (1.85)	31 (11.48)
75	JD(U)	306 (65.67)	RJD	97 (20.82)	209 (44.85)	JAPL	15 (3.22)	48 (10.3)
75A	RJD	126 (42.28)	JD(U)	79 (26.51)	47 (15.77)	IND (ST)	57 (19.13)	36 (12.08)
76	JD(U)	159 (58.03)	JAPL	36 (13.14)	123 (44.89)	LJP	35 (12.77)	44 (16.06)
77	RJD	181 (51.86)	JD(U)	66 (18.91)	115 (32.95)	JAPL	66 (18.91)	36 (10.32)
78	JD(U)	293 (55.92)	RJD	169 (32.25)	124 (23.67)	JAPL	27 (5.15)	35 (6.68)
78A	JD(U)	145 (50.17)	RJD	60 (20.76)	85 (29.41)	JAPL	19 (6.57)	65 (22.49)
79	RJD	248 (46.88)	JD(U)	219 (41.4)	29 (5.48)	RLSP	12 (2.27)	50 (9.45)
79A	JD(U)	151 (52.07)	RJD	105 (36.21)	46 (15.86)	RLSP	6 (2.07)	28 (9.66)
80	JD(U)	208 (44.92)	RJD	199 (42.98)	9 (1.94)	RLSP	27 (5.83)	29 (6.26)
81	JD(U)	341 (67.93)	RJD	88 (17.53)	253 (50.4)	RLSP	54 (10.76)	19 (3.78)
82	JD(U)	291 (48.42)	RJD	221 (36.77)	70 (11.65)	IND (RS)	16 (2.66)	73 (12.15)
83	JD(U)	204 (49.88)	RJD	147 (35.94)	57 (13.94)	RLSP	15 (3.67)	43 (10.51)
83A	JD(U)	129 (46.57)	RJD	125 (45.13)	4 (1.44)	LJP	3 (1.08)	20 (7.22)
84	JD(U)	355 (66.36)	RJD	101 (18.88)	254 (47.48)	LJP	17 (3.18)	62 (11.59)
85	JD(U)	171 (44.42)	RJD	156 (40.52)	15 (3.9)	RLSP	13 (3.38)	45 (11.69)

Contd....

## Socio-Economic Amenities - Rural

### Access to Education Facilities

Particulars	Number of Villages (% of Population)				
	Available	Not Available	If Not Available (Distance of Nearest Facility)		
			A	B	C
Govt. Primary School	281 (94)	66 (6)	24 (2)	38 (3)	0 (0)
Private Primary School	17 (5)	330 (95)	2 (1)	2 (0)	0 (0)
Govt. Middle School	143 (66)	204 (34)	157 (26)	38 (6)	0 (0)
Private Middle School	11 (4)	336 (96)	4 (0)	1 (0)	0 (0)
Govt. Secondary School	35 (19)	312 (81)	1 (0)	301 (79)	2 (0)
Private Secondary School	2 (1)	345 (99)	0 (0)	6 (1)	0 (0)
Govt. Senior Secondary School	9 (7)	338 (93)	39 (12)	291 (78)	3 (0)
Private Senior Secondary School	2 (3)	345 (97)	0 (0)	3 (0)	0 (0)
Govt. Arts and Science Degree College	0 (0)	347 (100)	8 (4)	78 (28)	245 (61)
Private Arts and Science Degree College	2 (2)	345 (98)	12 (5)	2 (0)	0 (0)
Govt. Engineering College	0 (0)	347 (100)	0 (0)	0 (0)	0 (0)
Private Engineering College	0 (0)	347 (100)	0 (0)	0 (0)	347 (100)
Govt. Medicine College	0 (0)	347 (100)	0 (0)	0 (0)	347 (100)
Private Medicine College	0 (0)	347 (100)	0 (0)	0 (0)	0 (0)
Govt. Management Institute	0 (0)	347 (100)	0 (0)	0 (0)	347 (100)
Private Management Institute	0 (0)	347 (100)	0 (0)	0 (0)	0 (0)
Govt. Polytechnic	0 (0)	347 (100)	0 (0)	0 (0)	347 (100)
Private Polytechnic	0 (0)	347 (100)	0 (0)	0 (0)	0 (0)
Govt. Vocational Training School/ITI	2 (1)	345 (99)	0 (0)	0 (0)	345 (99)
Private Vocational Training School/ITI	0 (0)	347 (100)	0 (0)	0 (0)	0 (0)
Govt. Non Formal Training Centre	8 (3)	339 (97)	0 (0)	0 (0)	339 (97)
Private Non Formal Training Centre	0 (0)	347 (100)	0 (0)	0 (0)	0 (0)
Govt. School For Disabled	0 (0)	347 (100)	0 (0)	0 (0)	347 (100)
Private School For Disabled	0 (0)	347 (100)	0 (0)	0 (0)	0 (0)
Government Others	0 (0)	347 (100)	0 (0)	0 (0)	347 (100)
Private Others	0 (0)	347 (100)	0 (0)	0 (0)	0 (0)

Note : Distance A : Less than 5 km; B : Between 5-10 km; C : 10+ km.; Source : Data Analysis is based on 2011 Census.



## DISCLAIMER

The Terms of Use and Disclaimer of Datanet India Private Limited (hereinafter referred to as "Datanet") for use of this analysis report of **Dhoraiya Assembly Constituency (Dhoraiya Vidhan Sabha)** :-

1. **Assembly Factbook™** is a Registered Trade Mark owned by Datanet.
2. All the maps are sketched and graphical representation only and have not been drawn to the scale and also not to represent the actual geographical area or boundary of the unit.
3. The data for the aforesaid analysis is based on authentic sources and has been culled from the various publications of Census, CSO and NSSO for district and block level data, various central and state government departments, Central & State Elections Commissions and the concerned Returning Officers' releases, Electoral Rolls, Election results and allied publications, internal assessment, surveys, estimates and analysis. Therefore, certain adjustment of data at micro level may have been done to arrive closer to the macro data.
4. Data have been provided on an "As Is" and "As AVAILABLE" basis
5. The colours shown in the maps or diagram and charts of a particular party, alliance or AC are indicative and do not represent them.
6. This publication which includes maps, sheets, graphs and data would be the property under copyright of Datanet only. The user may use these for its internal study, analysis and research purposes. It's public display, re-selling or any commercial uses by the user are not allowed.
7. Datanet has taken due care and caution in compilation and processing of data and allied information, but does not guarantee the accuracy, adequacy or completeness of any information/analysis and will be not responsible for any errors or omissions or for the results obtained from the use of such information/analysis.
8. All the contents for the publication have been culled from various authentic sources and Datanet reasonably believes such sources to be reliable, but does not make any representations, express or implied as to the accuracy or fitness of use of such information. The information or contents of the information/analysis do not constitute advice and should not be relied upon in making (or refraining from making) any decision. Any reliance placed upon the information provided by Datanet is the sole responsibility and strictly at the user's risk.
9. In no event will Datanet be liable for any damages (including, without limitation, damages for loss of business projects, or loss of profits) arising in contract, tort or otherwise from the use of or inability to use any of its contents, or from any action taken (or refrained from being taken) as a result of using the analysis or any of its contents. Datanet its directors, owners, editors, officials, employees, distributor and agents or any associate will not be liable for any errors in the information contained or any consequences arising from the use of the contents of the provided information/analysis.
10. If any provision of these terms and conditions is held invalid or illegal or unenforceable for any reason by any court of competent jurisdiction, such provision shall be severed and the remainder of provisions of the terms and conditions shall continue in full force and effect as if the Term of Use had been executed with the invalid, illegal or unenforceable provision eliminated.
11. If there are any discrepancies in the information provided, please bring it to attention of Datanet for suitable rectification measures.

**Buy Online This Complete Book At**  
**Datanet India eBooks Store**

[www.indiastatpublications.com](http://www.indiastatpublications.com)

or go directly at

[http://www.indiastatpublications.com/  
Assembly\\_factbook/Bihar/Banka/ Dhoraiya](http://www.indiastatpublications.com/Assembly_factbook/Bihar/Banka/Dhoraiya)

 **india**stat**elections**

ISBN : 978-93-5301-832-0

