



Bihar

Assembly Factbook™

Aurangabad Assembly Constituency



Key Electoral Data of Aurangabad
Assembly Constituency (Vidhan Sabha)

Bihar

Assembly Factbook™

Aurangabad Assembly Constituency



Aurangabad Vidhan Sabha

Editor & Director

Dr. R.K. Thukral

Research Editor

Dr. Shafeeq Rahman

Compiled, Researched and Published by Datanet India Pvt. Ltd.

D-100, 1st Floor,

Okhla Industrial Area, Phase-I,
New Delhi- 110020.

Ph.: 91-11- 43580781-84

Email : support@indiastatpublications.com

Website : www.indiastatelections.com

Online Book Store :

www.indiastatpublications.com

Report No. : AFB/BR-223-0123

ISBN : 978-93-5301-810-8

First Edition : January, 2018

Sixth Updated Edition : January, 2023

Price : Rs. 11500/-

US\$ 310

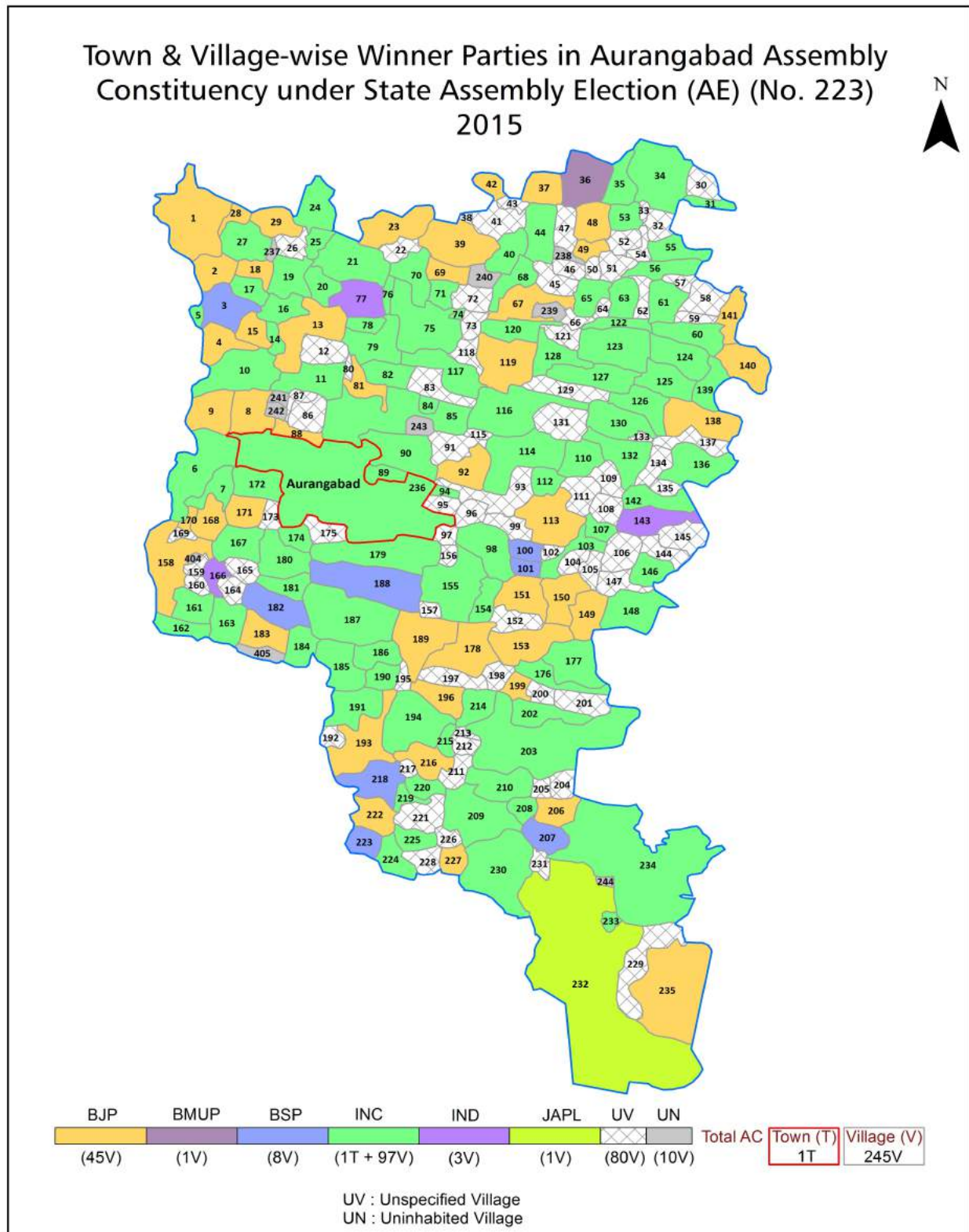
© Datanet India Pvt. Ltd.

All rights reserved. No part of this book may be reproduced, stored in a retrieval system or transmitted in any form or by any means, mechanical photocopying, photographing, scanning, recording or otherwise without the prior written permission of the publisher. Please refer to Disclaimer at page no. 273 for the use of this publication.

Printed in India

No.	Particulars	Page No.
	Introduction	
1	Assembly Constituency - (Vidhan Sabha) at a Glance Features of Assembly as per Delimitation Commission of India (2008)	1-2
	Location and Political Maps	
2	Location Map Boundaries of Assembly Constituency - (Vidhan Sabha) in District Boundaries of Assembly Constituency under Parliamentary Constituency - (Lok Sabha) Town & Village-wise Winner Parties- 2020, 2019, 2015, 2014, 2010 and 2009	3-11
	Administrative Setup (2011)	
3	District Sub-district Towns Villages Inhabited Villages Uninhabited Villages Village Panchayat Intermediate Panchayat	12-24
	Demographics (2011)	
4	Population Households Rural/Urban Population Towns and Villages by Population Size Sex Ratio (Total & 0-6 Years) Religious Population Social Population Literacy Rate	25-26
	Electoral Features	
5	Important Dates of Last Elections Held Electors by Gender Service Electors Voters Voters Turnout Polling Stations & Average Number of Electors per Polling Station Electors by Age Group Present Elected Representatives	27-32
	Historical Summary Election Results	
6	Vote Share of Major Parties Winning Margin (Number & Percentage) Polarity of Parties Summary Result of Assembly Segment of Parliamentary Elections 2019, 2014, 2009, 2004 and 1999 Summary Result of Assembly Elections 2020, 2015, 2010, 2005 (Oct), 2005 (Feb), 2000, 1995, 1990, 1985, 1980, 1977, 1972, 1969, 1967, 1962, 1957 and 1952	33-59
	Polling Station Level Election Results	
7	Name and Number of Polling Station 2020, 2019, 2015, 2014, 2010 and 2009 Polling Station-wise Electors, Voters & Voters Turnout 2020, 2019, 2015, 2014, 2010 and 2009 Polling Station wise Elections Results 2020, 2019, 2015, 2014, 2010 and 2009	60-252
	Share of Assembly Constituency	
8	Share of Assembly Constituency - (Vidhan Sabha) in State, District and Parliamentary Constituency - (Lok Sabha)	253
	Socio-Economic Amenities (2011)	
9	Access to Administrative Units Agricultural, Manufacturing and Industrial Commodities Demographic Indicators Education Health & Manpower Drinking Water Supply Sanitation Entertainment and Recreations Infrastructure Power Food Allocation Distribution and Marketing of Agriculture Commodities Infrastructure Transport and Road Infrastructure Communication Banking and Financial Services Land Use Irrigation Source	255-269
10	Abbreviation & Sources	270-272
11	Disclaimer	273

Location & Political Map



Administrative Setup

List of Village Panchayat & Intermediate Panchayat (Block) Name - 2011

Village Name	Village Panchayat Name	Intermediate Panchayat Name
Adri	Basdiha	Deo
Akauna	Poiwan	Aurangabad
Alampur	Psheshar	Aurangabad
Anandpura	Ora	Aurangabad
Anjanian	Bedhani	Deo
Arazi Sohraiya	Psheshar	Aurangabad
Az Rakbe Sohraiya	Psheshar	Aurangabad
Babhandih	Khaira Bind	Aurangabad
Badli	Khaira Mirza	Aurangabad
Bagaiya	Pokharanaha	Aurangabad
Baghoi Kalan	Pokharanaha	Aurangabad
Baghoi Khurd	Pokharanaha	Aurangabad
Bahuara	Khaira Mirza	Aurangabad
Bahuara	Basdiha	Deo
Bakan	Psheshar	Aurangabad
Bakhari	Parasdihi	Aurangabad
Bala Bigha	Poiwan	Aurangabad
Banahi	Kurumha	Aurangabad
Bania	Bedhani	Deo
Bansikhap	Ibrahimpur	Aurangabad
Barawan	Kurumha	Aurangabad
Barianwan	Khaira Mirza	Aurangabad
Barimal	Pokharanaha	Aurangabad
Basdiha	Kharkani	Deo
Basdiha	Basdiha	Deo
Basdiha Khurd	Psheshar	Aurangabad
Basdihakalan	Psheshar	Aurangabad
Batawan	Karma Bhagwan	Aurangabad
Bazidpur	Poiwan	Aurangabad

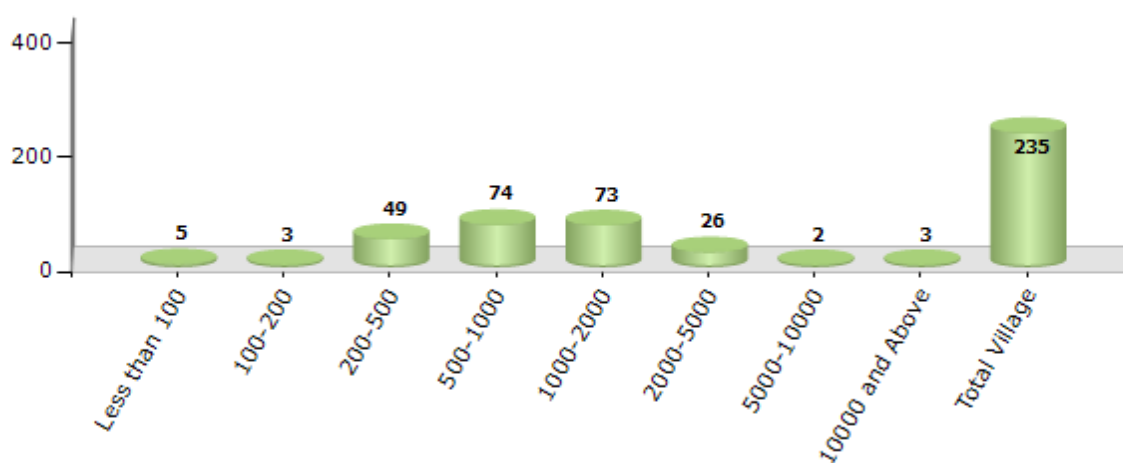
Contd....

Demographics

Number of Villages by Population Size - 2011

Less than 100	100-200	200-500	500-1000	1000-2000	2000-5000	5000-10000	10000 and Above	Total Village
5	3	49	74	73	26	2	3	235

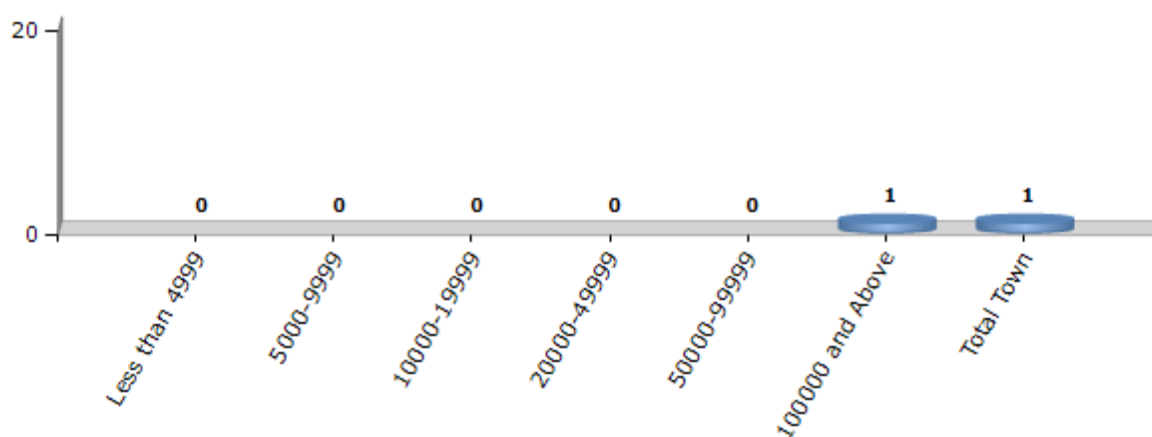
Number of Villages by Population Size - 2011



Number of Towns by Population Size - 2011

Less than 4999	5000-9999	10000-19999	20000-49999	50000-99999	100000 and Above	Total Town
0	0	0	0	0	1	1

Number of Towns by Population Size - 2011

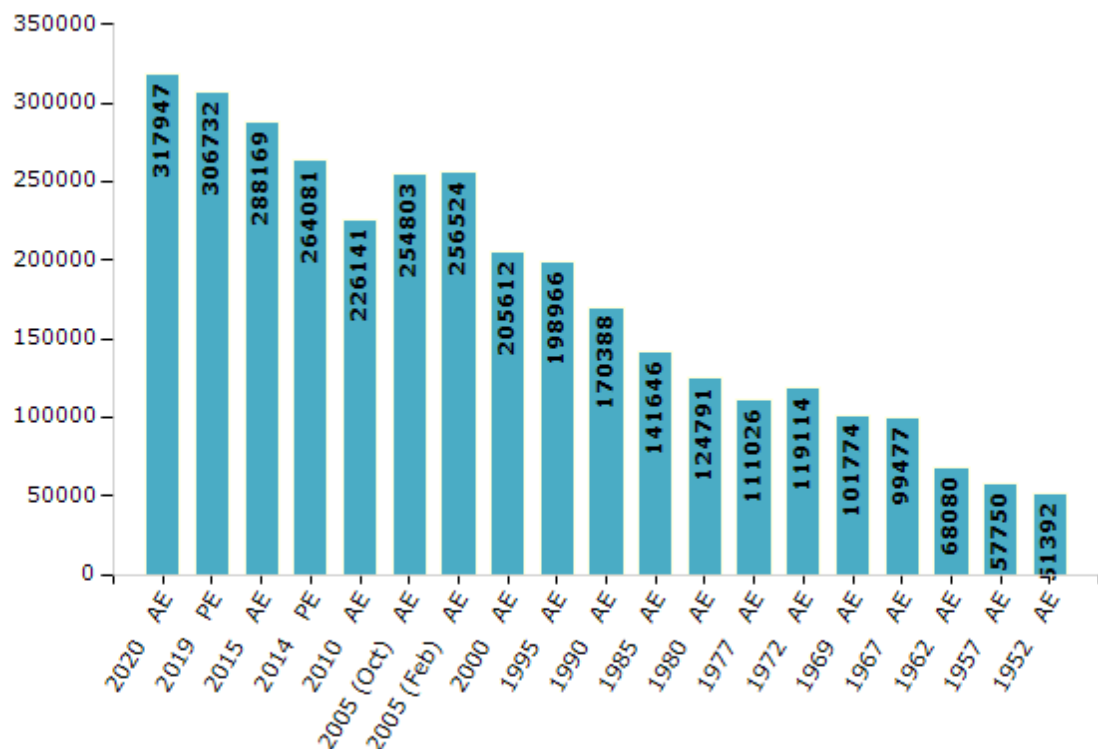


Electoral Features

Electors by Male & Female

Year	Male	Female	Others	Total	Year	Male	Female	Others	Total
2020 AE	168795	149143	9	317947	1995 AE	106632	92334	-	198966
2019 PE	163399	143326	7	306732	1990 AE	94789	75599	-	170388
2015 AE	155686	132474	9	288169	1985 AE	77445	64201	-	141646
2014 PE	142452	121618	11	264081	1980 AE	63119	61672	-	124791
2010 AE	123650	102491	0	226141	1977 AE	55245	55781	-	111026
2009 PE	-	-	-	-	1972 AE	63399	55715	-	119114
2005 (Oct) AE	140706	114097	-	254803	1969 AE	53225	48549	-	101774
2005 (Feb) AE	141377	115147	-	256524	1967 AE	-	-	-	99477
2004 PE	-	-	-	-	1962 AE	-	-	-	68080
2000 AE	110497	95115	-	205612	1957 AE	-	-	-	57750
1999 PE	-	-	-	-	1952 AE	-	-	-	51392

Number of Electors



Note : AE : Assembly Election, PE : Assembly Segment of Parliamentary Election

Historical Summary Election Results

Summary Result of Assembly Election - 2015

Candidate Name	Party	Votes	Votes %
Anand Shankar Singh	INC	63637	41.7
Ramadhar Singh	BJP	45239	29.64
Kaushal Singh	BSP	15260	10
Kumar Gaurav	IND	5978	3.92
Sanjit Kumar Chourasia	JAPL	3623	2.37
Ram Chandar Yadav	IND	3013	1.97
Sinesh Rahi	CPI	2714	1.78
Vikram Kumar	IND	1811	1.19
Satyendra Singh	IND	1702	1.12
Mahesh Bhuiya	IND	1231	0.81
Jayshankar Singh	SHS	1119	0.73
Dhnush Singh Yadav	BMUP	1007	0.66
Yashwant Lal Satyarthi	IND	996	0.65
Guddu Kumar	IND	839	0.55
Ranjan Kumar Singh Alias Munna Singh	SP	797	0.52
Bijay Kumar Sharma	IND	684	0.45
Ajay Kumar Shrivastava	IND	598	0.39
Maheshwar Paswan	AHFBK	562	0.37
Surendra Yadav	GJDS	467	0.31
Suryadeo Pandey	IND	416	0.27
	NOTA	910	0.6

Polling Station Level Election Results

Number and Name of Polling Stations (PS) (2020)

Number of Polling Stations	Name of Polling Stations	Number of Polling Stations	Name of Polling Stations
1	Uchcha Vighalay Jamhor Purvi Bhag	18	Urdu Madhya Vidyalay Bharathauli Purvi Bhag
1A	Uchcha Vighalay Jamhor Purvi Bhag	19	Urdu Madhya Vidyalay Bharathauli Paschimi Bhag
2	Uchcha Vighalay Jamhor Purwi Madhya Bhag	20	Utkramit Madhya Vidyalay Susanar
3	Uchcha Vighalay Jamhor Pashchimi Bhag	21	Utkramit Madhya Vidyalay Khairabinda
3A	Uchcha Vighalay Jamhor Pashchimi Bhag	22	Utkramit Madhya Vidyalay Saheya
4	Uchcha Vighalay Jamhor Pashchimi Madhya Bhag	23	Madhya Vidyalay Manjurahi
5	Madhya Vighalay Jamhor Purwi Bhag	24	Madhya Vidyalay Babhanadi
6	Madhya Vidhayal Jamhor Madhya Bhag	25	Prathamik Vidyalay Rayapura Purvi Bhag
7	Madhya Vighalay Jamhor Pashchimi Bhag	25A	Prathamik Vidyalay Rayapura Purvi Bhag
7A	Madhya Vighalay Jamhor Pashchimi Bhag	26	Utkramit Madhya Vidyalay Bharathauli Purvi Bhag
8	Prathamik Vighalay Jokahari	26A	Utkramit Madhya Vidyalay Bharathauli Purvi Bhag
9	Prathamik Vidyalay Raja Bigaha	27	Urdu Makhtab Kosadihara, Purvi Bhag
10	Utkramit Madhya Vidyalay Mor Dihri (Purvi Bhag)	28	Urdu Makhtab Kosadihara, Pashchimi Bhag
11	Utkramit Madhya Vidyalay Mor Dihri (Paschimi Bhag)	29	Utkramit Madya Vidyalay Batava
12	Samudayik Bhawan Padrawan	30	Utkramit Madhya Vidyalay Rampur Purvi Bhag
13	Utkramit Madhya Vidyalay Devariya (Purvi Bhag)	31	Utkramit Madhya Vidyalay Rampur Pashchimi Bhag
13A	Utkramit Madhya Vidyalay Devariya (Purvi Bhag)	32	Utkramit Madhya Vidyalay, Simariya
14	Utkramit Madhya Vidyalay Chitragopi	33	Utkramit Madhya Vidyalay Kathautirya
15	Samudayik Bhavan Patanava	34	Madhy Vidyalay Karma Bhagwan Baya Bhag
16	Prathamik Vidyalay Devahara	35	Madhya Vidyalay Karma Bhagwan Daya Bhag
17	Prathamik Vidyalay Jagadishapur	35A	Madhya Vidyalay Karma Bhagwan Daya Bhag

Contd....

Polling Station Level Election Results

Polling Station-wise Votes Secured by Overall Top Five Parties in Aurangabad Assembly in Assembly Election (AE) under Aurangabad Parliamentary Constituency in Bihar (2020)

Number of Polling Station	Winner - Anand Shankar Singh (INC)	Runner-up - Ramadhar Singh (BJP)	3rd - Anil Kumar (BSP)	4th - Sanjiv Kumar Singh (IND)	5th - Suresh Prasad (BMUP)	NOTA	Other	Total Votes Secured
30	132	218	11	1	1	4	10	377
31	293	136	39	6	2	5	19	500
32	121	177	17	6	1	4	2	328
33	231	141	122	1	2	4	7	508
34	300	237	44	9	8	4	23	625
35	166	122	15	14	5	4	13	339
35A	133	150	12	10	5	6	18	334
36	177	112	59	6	2	14	8	378
36A	172	205	15	2	4	3	10	411
37	184	90	70	6	6	6	12	374
37A	188	90	19	0	3	2	2	304
38	235	129	107	12	9	17	20	529
39	143	94	56	6	2	7	9	317
39A	110	133	53	5	7	6	9	323
40	65	171	171	1	7	12	12	439
40A	64	144	131	3	4	8	5	359
41	114	144	162	3	4	13	11	451
41A	87	193	127	3	4	13	26	453
42	208	236	6	14	15	2	25	506
43	69	167	77	4	6	4	4	331
43A	93	224	78	3	7	5	8	418
44	188	145	3	2	3	2	2	345
45	120	103	12	2	1	2	1	241
46	471	177	8	1	6	2	11	676
47	319	51	45	8	1	6	4	434
48	194	176	54	3	3	7	6	443
48A	250	126	41	5	8	7	9	446
49	197	112	7	3	7	2	6	334
49A	151	130	43	6	6	7	10	353
50	110	248	6	18	10	10	17	419
51	250	176	175	12	7	12	16	648
52	176	140	79	4	3	2	13	417
53	79	266	21	6	8	4	4	388
53A	163	213	27	6	3	2	15	429
54	500	17	4	6	2	1	8	538

Contd....

Polling Station Level Election Results

Winner, Runner-up and 3rd Party Position & Winning Margin According to Polling Stations in Aurangabad Assembly in Assembly Election (AE) under Aurangabad Parliamentary Constituency in Bihar (2020)

Polling Station Number	Winner Party	Winner Votes (%)	Runner-up Party	Runner-up Votes (%)	Winning Margin Votes (%)	Third Party	Third Party Votes (%)	Other Votes (%)
54A	INC	470 (89.35)	BJP	41 (7.79)	429 (81.56)	BSP	4 (0.76)	11 (2.09)
55	BJP	336 (70.89)	INC	65 (13.71)	271 (57.18)	BSP	46 (9.7)	27 (5.7)
56	BJP	182 (59.09)	INC	98 (31.82)	84 (27.27)	BMUP	9 (2.92)	19 (6.17)
56A	BJP	181 (51.57)	INC	134 (38.18)	47 (13.39)	BMUP	7 (1.99)	29 (8.26)
57	INC	240 (49.79)	BJP	129 (26.76)	111 (23.03)	BSP	57 (11.83)	56 (11.62)
58	BJP	131 (43.67)	INC	128 (42.67)	3 (1)	BSP	25 (8.33)	16 (5.33)
58A	BJP	228 (65.52)	INC	65 (18.68)	163 (46.84)	BSP	36 (10.34)	19 (5.46)
59	BJP	137 (46.44)	INC	92 (31.19)	45 (15.25)	BSP	49 (16.61)	17 (5.76)
59A	BSP	236 (69.41)	BJP	64 (18.82)	172 (50.59)	INC	18 (5.29)	22 (6.47)
60	BJP	186 (42.86)	INC	136 (31.34)	50 (11.52)	BSP	78 (17.97)	34 (7.83)
61	BJP	157 (44.6)	INC	93 (26.42)	64 (18.18)	BSP	71 (20.17)	31 (8.81)
61A	BJP	159 (42.97)	INC	118 (31.89)	41 (11.08)	BSP	79 (21.35)	14 (3.78)
62	INC	292 (56.81)	BJP	180 (35.02)	112 (21.79)	BSP	22 (4.28)	20 (3.89)
63	BJP	226 (52.44)	INC	169 (39.21)	57 (13.23)	BSP	9 (2.09)	27 (6.26)
63A	BJP	283 (61.93)	INC	156 (34.14)	127 (27.79)	IND (SKS)	7 (1.53)	11 (2.41)
64	BMUP	235 (48.35)	INC	107 (22.02)	128 (26.33)	BJP	83 (17.08)	61 (12.55)
65	BJP	217 (49.66)	INC	124 (28.38)	93 (21.28)	BMUP	44 (10.07)	52 (11.9)
66	INC	276 (51.11)	BJP	193 (35.74)	83 (15.37)	BMUP	29 (5.37)	42 (7.78)
67	INC	238 (74.14)	BJP	34 (10.59)	204 (63.55)	BSP	26 (8.1)	23 (7.17)
67A	INC	299 (63.89)	BJP	87 (18.59)	212 (45.3)	BSP	33 (7.05)	49 (10.47)
68	INC	388 (65.65)	BJP	99 (16.75)	289 (48.9)	BSP	68 (11.51)	36 (6.09)
69	BJP	246 (39.17)	INC	184 (29.3)	62 (9.87)	BSP	148 (23.57)	50 (7.96)
70	INC	376 (59.78)	BJP	113 (17.97)	263 (41.81)	BSP	99 (15.74)	41 (6.52)
71	INC	135 (49.63)	BJP	121 (44.49)	14 (5.14)	IND (SKS)	3 (1.1)	13 (4.78)
72	INC	200 (44.44)	BJP	174 (38.67)	26 (5.77)	BSP	37 (8.22)	39 (8.67)
73	BJP	276 (46.7)	INC	239 (40.44)	37 (6.26)	BSP	16 (2.71)	60 (10.15)
74	INC	194 (68.07)	BJP	49 (17.19)	145 (50.88)	BSP	14 (4.91)	28 (9.82)
74A	INC	195 (69.64)	BJP	51 (18.21)	144 (51.43)	BSP	13 (4.64)	21 (7.5)
75	INC	165 (48.67)	BJP	137 (40.41)	28 (8.26)	BSP	23 (6.78)	14 (4.13)
75A	BJP	191 (45.05)	INC	189 (44.58)	2 (0.47)	BSP	17 (4.01)	27 (6.37)
76	INC	271 (51.23)	BJP	204 (38.56)	67 (12.67)	IND (SKS)	12 (2.27)	42 (7.94)
77	INC	286 (65.45)	BJP	123 (28.15)	163 (37.3)	IND (SKS)	8 (1.83)	20 (4.58)
78	INC	343 (57.17)	BJP	181 (30.17)	162 (27)	IND (SKS)	21 (3.5)	55 (9.17)
79	INC	248 (52.21)	BJP	177 (37.26)	71 (14.95)	BSP	34 (7.16)	16 (3.37)
80	BJP	268 (47.86)	INC	251 (44.82)	17 (3.04)	BSP	22 (3.93)	19 (3.39)

Contd....

Socio-Economic Amenities - Rural

Access to Education Facilities

Particulars	Number of Villages (% of Population)				
	Available	Not Available	If Not Available (Distance of Nearest Facility)		
			A	B	C
Govt. Primary School	191 (91)	44 (9)	2 (0)	35 (8)	6 (1)
Private Primary School	13 (19)	222 (81)	0 (0)	0 (0)	0 (0)
Govt. Middle School	88 (62)	147 (38)	22 (5)	116 (32)	8 (1)
Private Middle School	9 (13)	226 (87)	0 (0)	1 (0)	0 (0)
Govt. Secondary School	11 (17)	224 (83)	89 (30)	102 (40)	26 (9)
Private Secondary School	4 (9)	231 (91)	4 (2)	1 (0)	0 (0)
Govt. Senior Secondary School	3 (9)	232 (91)	0 (0)	44 (19)	188 (72)
Private Senior Secondary School	0 (0)	235 (100)	0 (0)	0 (0)	0 (0)
Govt. Arts and Science Degree College	0 (0)	235 (100)	5 (2)	56 (20)	174 (78)
Private Arts and Science Degree College	0 (0)	235 (100)	0 (0)	0 (0)	0 (0)
Govt. Engineering College	0 (0)	235 (100)	0 (0)	0 (0)	0 (0)
Private Engineering College	0 (0)	235 (100)	0 (0)	0 (0)	235 (100)
Govt. Medicine College	0 (0)	235 (100)	0 (0)	0 (0)	235 (100)
Private Medicine College	0 (0)	235 (100)	0 (0)	0 (0)	0 (0)
Govt. Management Institute	0 (0)	235 (100)	0 (0)	0 (0)	235 (100)
Private Management Institute	0 (0)	235 (100)	0 (0)	0 (0)	0 (0)
Govt. Polytechnic	0 (0)	235 (100)	0 (0)	0 (0)	235 (100)
Private Polytechnic	0 (0)	235 (100)	0 (0)	0 (0)	0 (0)
Govt. Vocational Training School/ITI	0 (0)	235 (100)	0 (0)	0 (0)	235 (100)
Private Vocational Training School/ITI	0 (0)	235 (100)	0 (0)	0 (0)	0 (0)
Govt. Non Formal Training Centre	0 (0)	235 (100)	0 (0)	0 (0)	235 (100)
Private Non Formal Training Centre	0 (0)	235 (100)	0 (0)	0 (0)	0 (0)
Govt. School For Disabled	0 (0)	235 (100)	0 (0)	0 (0)	235 (100)
Private School For Disabled	0 (0)	235 (100)	0 (0)	0 (0)	0 (0)
Government Others	0 (0)	235 (100)	0 (0)	0 (0)	235 (100)
Private Others	0 (0)	235 (100)	0 (0)	0 (0)	0 (0)

Note : Distance A : Less than 5 km; B : Between 5-10 km; C : 10+ km.; Source : Data Analysis is based on 2011 Census.

DISCLAIMER

The Terms of Use and Disclaimer of Datanet India Private Limited (hereinafter referred to as "Datanet") for use of this analysis report of **Aurangabad Assembly Constituency (Aurangabad Vidhan Sabha)** :-

1. **Assembly Factbook™** is a Registered Trade Mark owned by Datanet.
2. All the maps are sketched and graphical representation only and have not been drawn to the scale and also not to represent the actual geographical area or boundary of the unit.
3. The data for the aforesaid analysis is based on authentic sources and has been culled from the various publications of Census, CSO and NSSO for district and block level data, various central and state government departments, Central & State Elections Commissions and the concerned Returning Officers' releases, Electoral Rolls, Election results and allied publications, internal assessment, surveys, estimates and analysis. Therefore, certain adjustment of data at micro level may have been done to arrive closer to the macro data.
4. Data have been provided on an "As Is" and "As AVAILABLE" basis
5. The colours shown in the maps or diagram and charts of a particular party, alliance or AC are indicative and do not represent them.
6. This publication which includes maps, sheets, graphs and data would be the property under copyright of Datanet only. The user may use these for its internal study, analysis and research purposes. It's public display, re-selling or any commercial uses by the user are not allowed.
7. Datanet has taken due care and caution in compilation and processing of data and allied information, but does not guarantee the accuracy, adequacy or completeness of any information/analysis and will be not responsible for any errors or omissions or for the results obtained from the use of such information/analysis.
8. All the contents for the publication have been culled from various authentic sources and Datanet reasonably believes such sources to be reliable, but does not make any representations, express or implied as to the accuracy or fitness of use of such information. The information or contents of the information/analysis do not constitute advice and should not be relied upon in making (or refraining from making) any decision. Any reliance placed upon the information provided by Datanet is the sole responsibility and strictly at the user's risk.
9. In no event will Datanet be liable for any damages (including, without limitation, damages for loss of business projects, or loss of profits) arising in contract, tort or otherwise from the use of or inability to use any of its contents, or from any action taken (or refrained from being taken) as a result of using the analysis or any of its contents. Datanet its directors, owners, editors, officials, employees, distributor and agents or any associate will not be liable for any errors in the information contained or any consequences arising from the use of the contents of the provided information/analysis.
10. If any provision of these terms and conditions is held invalid or illegal or unenforceable for any reason by any court of competent jurisdiction, such provision shall be severed and the remainder of provisions of the terms and conditions shall continue in full force and effect as if the Term of Use had been executed with the invalid, illegal or unenforceable provision eliminated.
11. If there are any discrepancies in the information provided, please bring it to attention of Datanet for suitable rectification measures.

**Buy Online This Complete Book At
Datanet India eBooks Store**

www.indiastatpublications.com

or go directly at

**[http://www.indiastatpublications.com/
Assembly_factbook/Bihar/Aurangabad/ Aurangabad](http://www.indiastatpublications.com/Assembly_factbook/Bihar/Aurangabad/Aurangabad)**

 **indiastat**elections

ISBN : 978-93-5301-810-8

