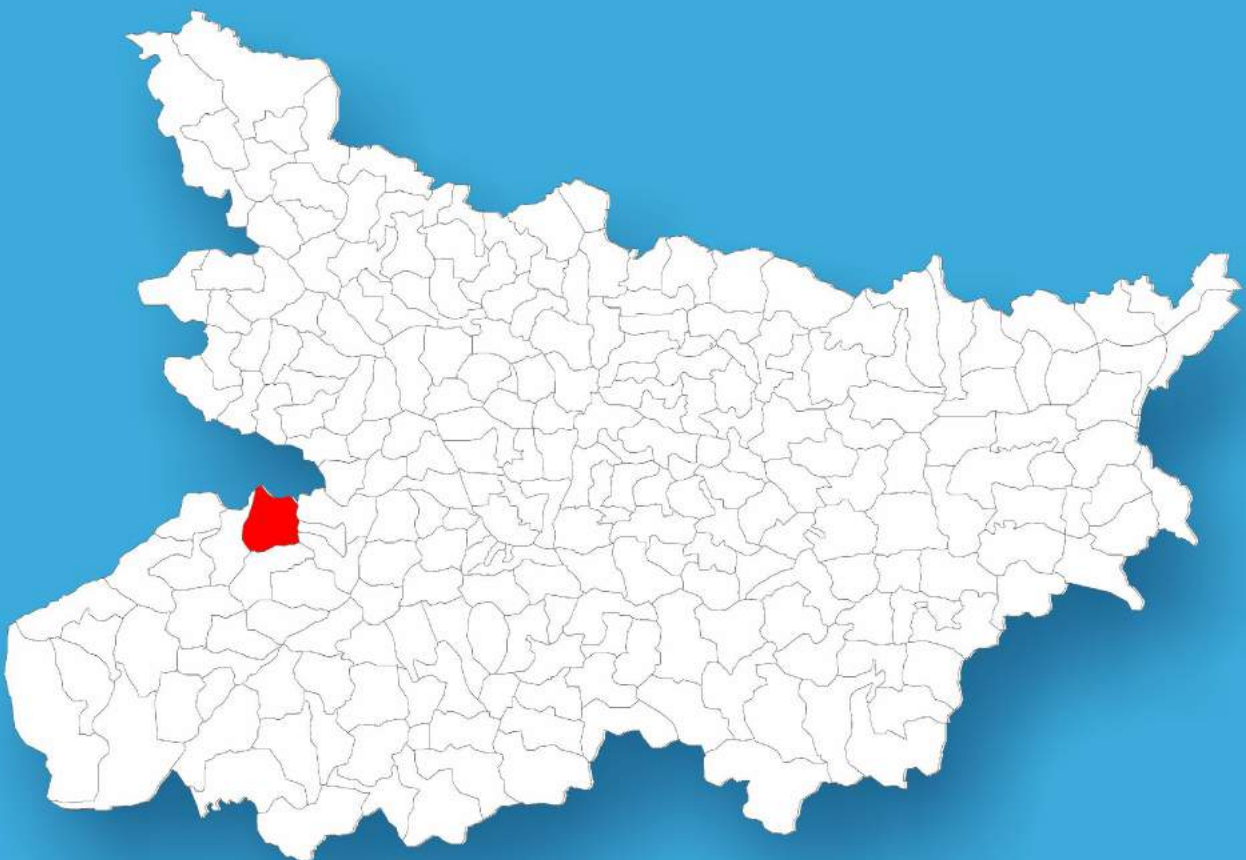




Bihar

Assembly Factbook™

Shahpur Assembly Constituency



Key Electoral Data of Shahpur
Assembly Constituency (Vidhan Sabha)

Bihar

Assembly Factbook™

Shahpur Assembly Constituency



Shahpur Vidhan Sabha

Editor & Director

Dr. R.K. Thukral

Research Editor

Dr. Shafeeq Rahman

Compiled, Researched and Published by Datanet India Pvt. Ltd.

D-100, 1st Floor,

Okhla Industrial Area, Phase-I,
New Delhi- 110020.

Ph.: 91-11- 43580781-84

Email : support@indiastatpublications.com

Website : www.indiastatelections.com

Online Book Store :

www.indiastatpublications.com

Report No. : AFB/BR-198-0123

ISBN : 978-93-5301-860-3

First Edition : January, 2018

Sixth Updated Edition : January, 2023

Price : Rs. 11500/-

US\$ 310

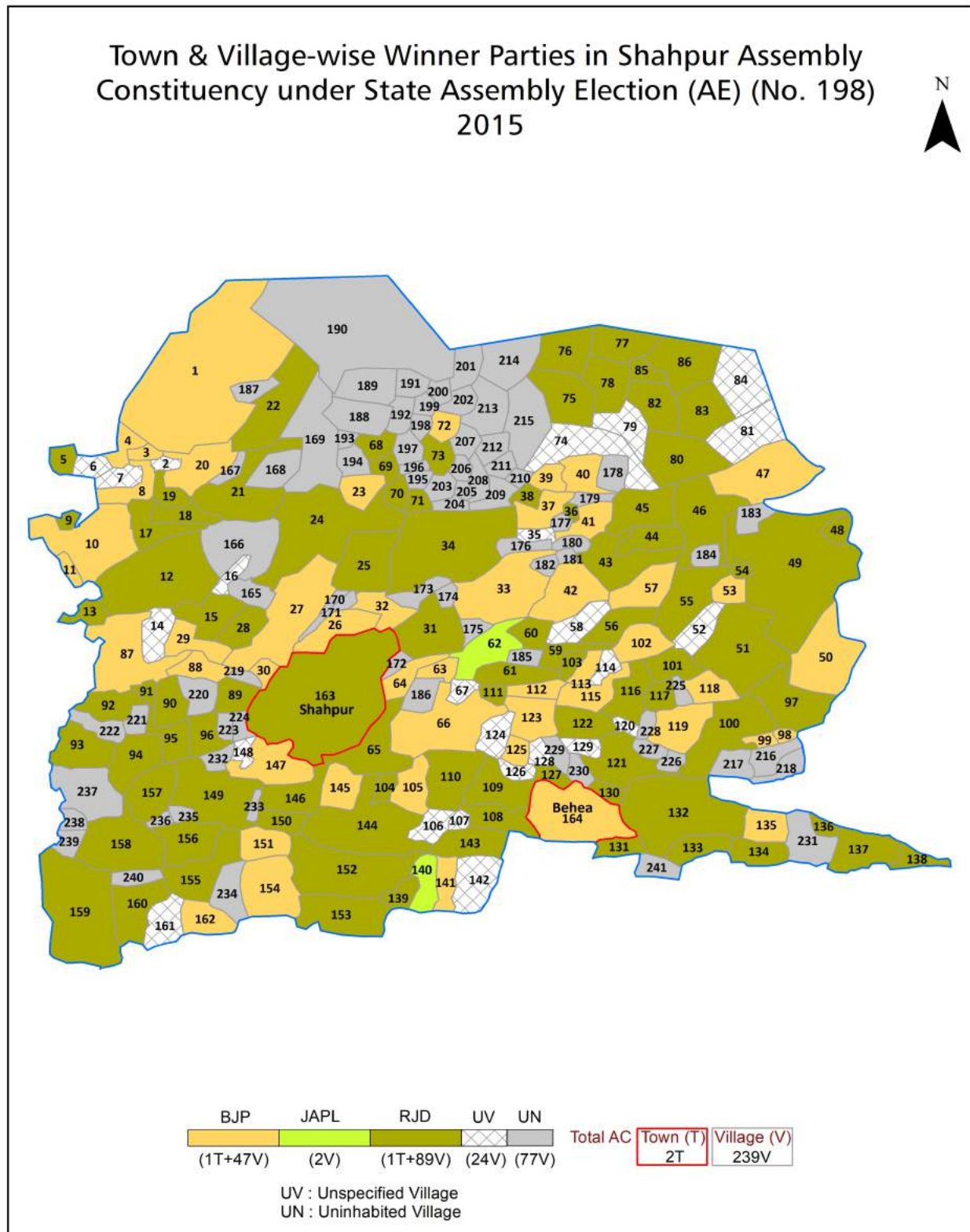
© Datanet India Pvt. Ltd.

All rights reserved. No part of this book may be reproduced, stored in a retrieval system or transmitted in any form or by any means, mechanical photocopying, photographing, scanning, recording or otherwise without the prior written permission of the publisher. Please refer to Disclaimer at page no. 259 for the use of this publication.

Printed in India

No.	Particulars	Page No.
	Introduction	
1	Assembly Constituency - (Vidhan Sabha) at a Glance Features of Assembly as per Delimitation Commission of India (2008)	1-2
	Location and Political Maps	
2	Location Map Boundaries of Assembly Constituency - (Vidhan Sabha) in District Boundaries of Assembly Constituency under Parliamentary Constituency - (Lok Sabha) Town & Village-wise Winner Parties- 2020, 2019, 2015, 2014, 2010 and 2009	3-11
	Administrative Setup (2011)	
3	District Sub-district Towns Villages Inhabited Villages Uninhabited Villages Village Panchayat Intermediate Panchayat	12-20
	Demographics (2011)	
4	Population Households Rural/Urban Population Towns and Villages by Population Size Sex Ratio (Total & 0-6 Years) Religious Population Social Population Literacy Rate	21-22
	Electoral Features	
5	Important Dates of Last Elections Held Electors by Gender Service Electors Voters Voters Turnout Polling Stations & Average Number of Electors per Polling Station Electors by Age Group Present Elected Representatives	23-28
	Historical Summary Election Results	
6	Vote Share of Major Parties Winning Margin (Number & Percentage) Polarity of Parties Summary Result of Assembly Segment of Parliamentary Elections 2019, 2014, 2009, 2004 and 1999 Summary Result of Assembly Elections 2020, 2015, 2010, 2005 (Oct), 2005 (Feb), 2000, 1995, 1990, 1985, 1980, 1977, 1972, 1969, 1967, 1962 and 1957	29-55
	Polling Station Level Election Results	
7	Name and Number of Polling Station 2020, 2019, 2015, 2014, 2010 and 2009 Polling Station-wise Electors, Voters & Voters Turnout 2020, 2019, 2015, 2014, 2010 and 2009 Polling Station wise Elections Results 2020, 2019, 2015, 2014, 2010 and 2009	56-238
	Share of Assembly Constituency	
8	Share of Assembly Constituency - (Vidhan Sabha) in State, District and Parliamentary Constituency - (Lok Sabha)	239
	Socio-Economic Amenities (2011)	
9	Access to Administrative Units Agricultural, Manufacturing and Industrial Commodities Demographic Indicators Education Health & Manpower Drinking Water Supply Sanitation Entertainment and Recreations Infrastructure Power Food Allocation Distribution and Marketing of Agriculture Commodities Infrastructure Transport and Road Infrastructure Communication Banking and Financial Services Land Use Irrigation Source	241-255
10	Abbreviation & Sources	256-258
11	Disclaimer	259

Location & Political Map



Administrative Setup

List of Village Panchayat & Intermediate Panchayat (Block) Name - 2011

Village Name	Village Panchayat Name	Intermediate Panchayat Name
Abatana	Hariharpur	Shahpur
Amiya	Ghagha	Behea
Amrai	Doghra	Behea
Andar	Aosai	Behea
Andauli	Pipra Jagdish	Behea
Bagahin	Chakwath	Behea
Bahoranpur Dakhinwar	Bahoranpur	Shahpur
Banahin	Rudranagar	Behea
Bandha	Kalayanpur	Behea
Bankat	Kamriyaw	Behea
Bansipur	Khutahan	Shahpur
Bara	Pipra Jagdish	Behea
Barmhapa	Bahoranpur	Shahpur
Barsaun	Barishwan	Shahpur
Baruna	Aosai	Behea
Basdeopur	Kalayanpur	Behea
Bela	Majholi	Behea
Belauna	Fingi	Behea
Belauthi	Bilauti	Shahpur
Bharauli	Bharuli	Shahpur
Bharsanda Jado	Majholi	Behea
Bharsanda Mangit	Majholi	Behea
Bhim Patti	Dumariya	Shahpur
Bhimpatti	Khutahan	Shahpur
Bhinriya	Ranisagar	Behea
Bhoja Chak	Doghra	Behea
Bibi Mah Chak	Fingi	Behea
Bikrampur	Tiyar	Behea
Bimari	Hariharpur	Shahpur

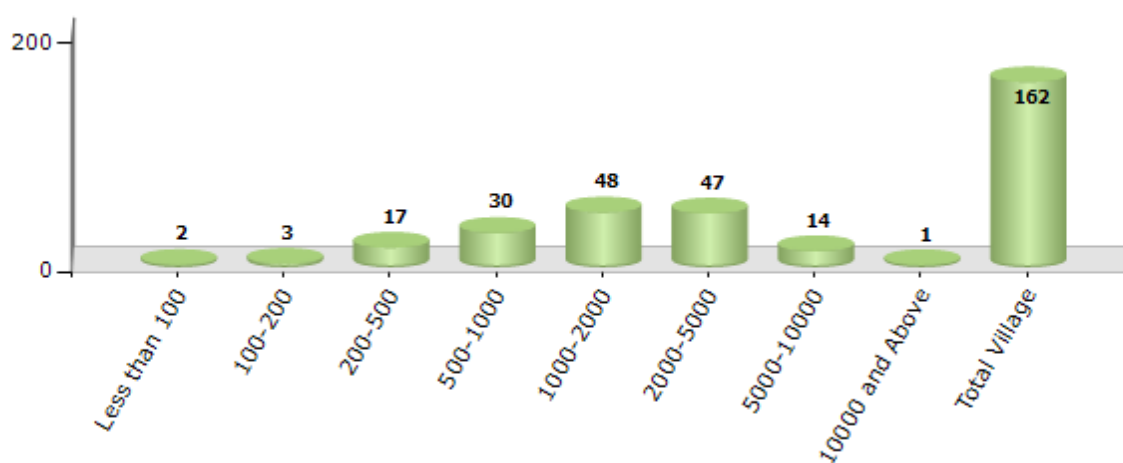
Contd....

Demographics

Number of Villages by Population Size - 2011

Less than 100	100-200	200-500	500-1000	1000-2000	2000-5000	5000-10000	10000 and Above	Total Village
2	3	17	30	48	47	14	1	162

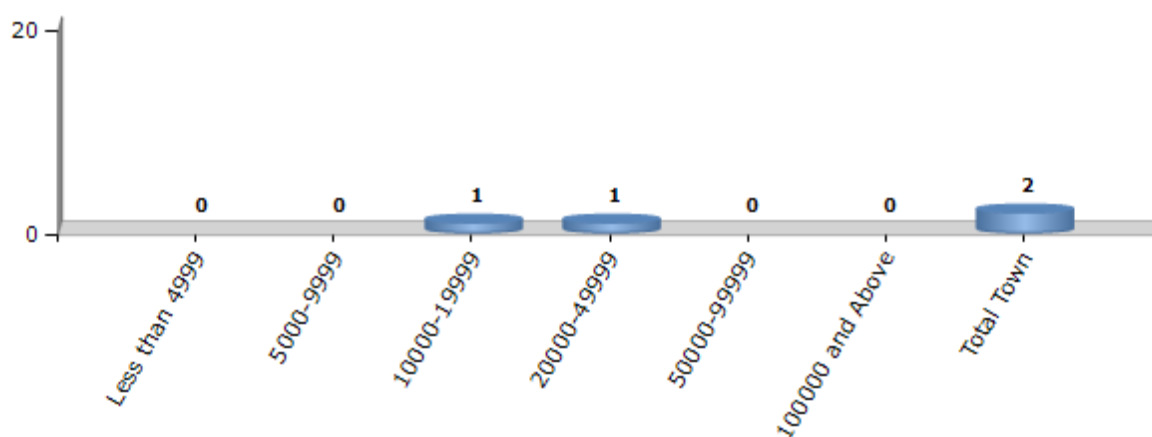
Number of Villages by Population Size - 2011



Number of Towns by Population Size - 2011

Less than 4999	5000-9999	10000-19999	20000-49999	50000-99999	100000 and Above	Total Town
0	0	1	1	0	0	2

Number of Towns by Population Size - 2011

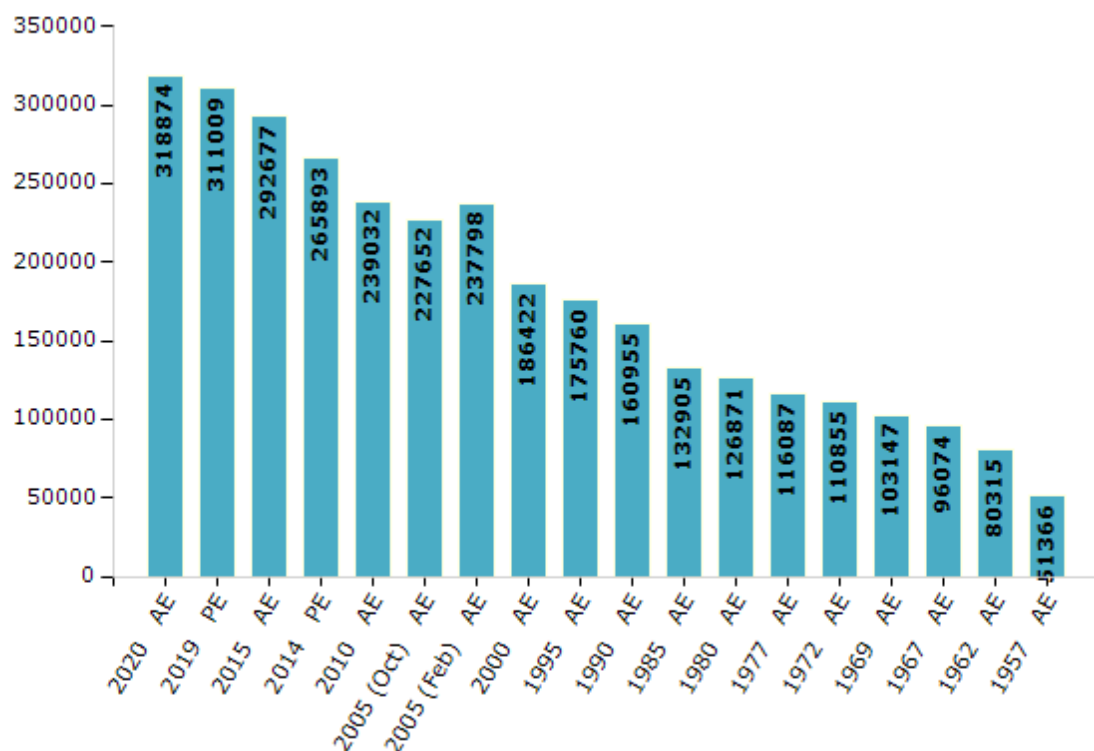


Electoral Features

Electors by Male & Female

Year	Male	Female	Others	Total	Year	Male	Female	Others	Total
2020 AE	175757	143105	12	318874	1995 AE	94288	81472	-	175760
2019 PE	174800	136200	9	311009	1990 AE	85799	75156	-	160955
2015 AE	164741	127925	11	292677	1985 AE	69692	63213	-	132905
2014 PE	151895	113998	0	265893	1980 AE	66360	60511	-	126871
2010 AE	135331	103701	0	239032	1977 AE	59062	57025	-	116087
2009 PE	-	-	-	-	1972 AE	58562	52293	-	110855
2005 (Oct) AE	129446	98206	-	227652	1969 AE	54917	48230	-	103147
2005 (Feb) AE	136005	101793	-	237798	1967 AE	-	-	-	96074
2004 PE	-	-	-	-	1962 AE	-	-	-	80315
2000 AE	102104	84318	-	186422	1957 AE	-	-	-	51366
1999 PE	-	-	-	-	1952 AE	-	-	-	-

Number of Electors



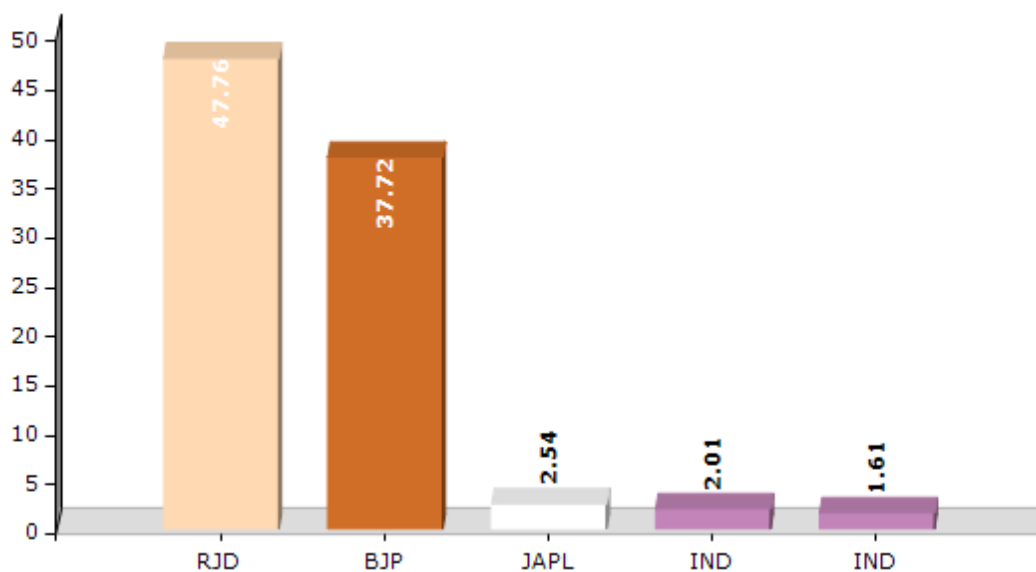
Note : AE : Assembly Election, PE : Assembly Segment of Parliamentary Election

Historical Summary Election Results

Summary Result of Assembly Election - 2015

Candidate Name	Party	Votes	Votes %
Rahul Tiwary	RJD	69315	47.76
Visheshwar Ojha	BJP	54745	37.72
Krishna Bihari Singh	JAPL	3680	2.54
Sachin Kumar Gupta	IND	2914	2.01
Radha Bihari Ojha	IND	2337	1.61
Mithiles Choubey	BSP	2129	1.47
Binod Kumar Tiwary	IND	1803	1.24
Lal Bahadur Mahato	SASAPT	1310	0.9
Brinda Nand Singh	CPI(ML)(L)	1138	0.78
Manmohan Kumar Mishra	IND	902	0.62
Ravindra Kumar Tiwary	IND	876	0.6
Gauttam Ojha	IND	543	0.37
Nanhak Singh	BMUP	429	0.3
Subhash Chandra Yadav	SP	382	0.26
	NOTA	2641	1.82

Votes Percentage of Top Parties - 2015



Polling Station Level Election Results

Number and Name of Polling Stations (PS) (2020)

Number of Polling Stations	Name of Polling Stations	Number of Polling Stations	Name of Polling Stations
1	Madhya Vidyalay, Lalu Ke Dera, Pashchimi Bhag	13	Madhya Vidyalay Sonavarsha, Pashchimi Bhag
1A	Madhya Vidyalay, Lalu Ke Dera, Pashchimi Bhag	13A	Madhya Vidyalay Sonavarsha, Pashchimi Bhag
2	Madhya Vidyalay, Lalu Ke Dera, Dakshini Bhag	14	Samudayik Bhavan, Chakki Nauranga
3	Madhya Vidyalay, Lalu Ke Dera, Uttari Bhag	15	Prathamik Vidyalay Prasaunda Purab Bhag
4	Madhya Vidyalay, Lalu Ke Dera, Purvi Bhag	15A	Prathamik Vidyalay Prasaunda Purab Bhag
4A	Madhya Vidyalay, Lalu Ke Dera, Purvi Bhag	16	Madhya Vidyalay Jabainiya, Pashchimi Bhag
5	Madhya Vidyalay, Lalu Ke Dera, Madhya Bhag	16A	Madhya Vidyalay Jabainiya, Pashchimi Bhag
5A	Madhya Vidyalay, Lalu Ke Dera, Madhya Bhag	17	Madhya Vidyalay Javainiya Purvi Bhag
6	Prathamik Vidyalay Marichaiya Baya Bhag	18	Panchayat Bhavan Damodarapur Dakshin Bhag
6A	Prathamik Vidyalay Marichaiya Baya Bhag	18A	Panchayat Bhavan Damodarapur Dakshin Bhag
7	Prathamik Vidyalay Marichaiya Daya Bhag	19	Prathamik Vidyalay Damodarapur, Purvi Bhag
7A	Prathamik Vidyalay Marichaiya Daya Bhag	19A	Prathamik Vidyalay Damodarapur, Purvi Bhag
8	Utkramit Madhya Vidyalay, Kariman Ke Dera Uttar Bhag	20	Prathamik Vidyalay Damodarapur Pashchimi Bhag
8A	Utkramit Madhya Vidyalay, Kariman Ke Dera Uttar Bhag	20A	Prathamik Vidyalay Damodarapur Pashchimi Bhag
9	Utkramit Madhya Vidyalay, Madhopur Uttar Bhag	21	Prathamik Vidyalay Damodarapur Dakshini Bhag
9A	Utkramit Madhya Vidyalay, Madhopur Uttar Bhag	21A	Prathamik Vidyalay Damodarapur Dakshini Bhag
10	Prathamik Vidyalay, Sonvarsha (Pashchim Bhag)	22	Prathamik Vidyalay Damodarapur, Naya Bhavan Dakshin Bhag
10A	Prathamik Vidyalay, Sonvarsha (Pashchim Bhag)	23	Prathamik Vidyalay Pushottampur Dakshin Bhag
11	Prathamik Vidyalay, Sonvarsha, Purvi Bhag	23A	Prathamik Vidyalay Pushottampur Dakshin Bhag
12	Madhya Vidyalay Sonavarsha, Purvi Bhag	24	Utkramit Madhya Vidyalay Sarangpur
12A	Madhya Vidyalay Sonavarsha, Purvi Bhag	25	Samudayik Bhavan Suremanpur

Contd....

Polling Station Level Election Results

Polling Station-wise Votes Secured by Overall Top Five Parties in Shahpur Assembly in Assembly Election (AE) under Arrah Parliamentary Constituency in Bihar (2020)

Number of Polling Station	Winner - Rahul Tiwary (RJD)	Runner-up - Shobha Devi (IND)	3rd - Munni Devi (BJP)	4th - Gangadhar Pandey (IND)	5th - Harendra Singh (RJnJnP)	NOTA	Other	Total Votes Secured
21	186	72	27	3	18	3	42	351
21A	68	85	86	1	37	1	15	293
22	197	51	58	24	5	6	102	443
23	39	96	44	82	54	0	14	329
23A	178	14	11	25	35	1	48	312
24	128	40	43	19	20	3	45	298
25	86	14	61	7	16	2	42	228
26	258	11	3	0	8	2	11	293
26A	273	5	24	3	0	1	29	335
27	349	14	16	8	15	1	80	483
28	40	85	38	11	13	3	22	212
28A	44	116	40	9	9	3	29	250
29	27	93	19	26	20	3	14	202
29A	70	57	20	9	9	5	36	206
30	113	96	32	50	11	1	48	351
31	66	105	30	22	143	3	38	407
32	115	76	94	13	31	2	20	351
33	182	167	68	1	11	2	34	465
34	394	60	52	3	2	2	65	578
35	56	104	38	50	1	6	43	298
35A	66	134	14	44	1	1	23	283
36	146	105	22	45	2	0	45	365
36A	201	83	20	64	22	6	70	466
37	191	28	7	74	0	1	30	331
37A	124	15	14	62	4	2	33	254
38	118	43	19	40	0	3	22	245
38A	69	9	20	46	2	0	11	157
39	70	116	38	19	30	1	37	311
40	58	109	28	14	10	3	27	249
40A	99	57	25	26	23	0	30	260
41	9	20	59	18	85	0	15	206
41A	83	32	31	51	50	1	54	302
42	150	16	24	44	6	1	79	320
42A	57	64	37	55	7	2	49	271
43	87	77	58	44	0	0	19	285

Contd....

Polling Station Level Election Results

Winner, Runner-up and 3rd Party Position & Winning Margin According to Polling Stations in Shahpur Assembly in Assembly Election (AE) under Arrah Parliamentary Constituency in Bihar (2020)

Polling Station Number	Winner Party	Winner Votes (%)	Runner-up Party	Runner-up Votes (%)	Winning Margin Votes (%)	Third Party	Third Party Votes (%)	Other Votes (%)
43A	RJD	130 (43.33)	BJP	55 (18.33)	75 (25)	IND (SD)	46 (15.33)	69 (23)
44	IND (SD)	76 (34.08)	RJD	70 (31.39)	6 (2.69)	BJP	41 (18.39)	36 (16.14)
44A	IND (SD)	63 (45.65)	RJD	36 (26.09)	27 (19.56)	BJP	23 (16.67)	16 (11.59)
45	IND (SD)	148 (59.68)	BJP	44 (17.74)	104 (41.94)	RJD	24 (9.68)	32 (12.9)
45A	IND (SD)	153 (65.95)	BJP	43 (18.53)	110 (47.42)	RJD	31 (13.36)	5 (2.16)
46	BJP	116 (35.8)	IND (SD)	82 (25.31)	34 (10.49)	RJD	61 (18.83)	65 (20.06)
46A	BJP	148 (41.23)	RJD	78 (21.73)	70 (19.5)	IND (SD)	56 (15.6)	77 (21.45)
47	IND (SD)	163 (56.6)	RJD	49 (17.01)	114 (39.59)	BJP	24 (8.33)	52 (18.06)
47A	IND (SD)	129 (48.5)	RJD	53 (19.92)	76 (28.58)	RJnJnP	23 (8.65)	61 (22.93)
48	NV	NV (NV)	NV	NV (NV)	NV (NV)	NV	NV (NV)	NV (NV)
49	RJD	144 (42.23)	IND (SD)	75 (21.99)	69 (20.24)	BJP	71 (20.82)	51 (14.96)
50	RJD	148 (38.14)	IND (SD)	131 (33.76)	17 (4.38)	JP	25 (6.44)	84 (21.65)
50A	RJD	126 (65.63)	IND (SD)	40 (20.83)	86 (44.8)	BJP	7 (3.65)	19 (9.9)
51	RJD	213 (70.53)	IND (SD)	47 (15.56)	166 (54.97)	BJP	6 (1.99)	36 (11.92)
51A	IND (SD)	114 (42.38)	RJD	110 (40.89)	4 (1.49)	BJP	11 (4.09)	34 (12.64)
52	IND (SD)	138 (55.2)	RJD	66 (26.4)	72 (28.8)	BJP	10 (4)	36 (14.4)
52A	IND (SD)	125 (52.97)	RJD	79 (33.47)	46 (19.5)	BJP	9 (3.81)	23 (9.75)
53	RJD	247 (83.73)	IND (SD)	21 (7.12)	226 (76.61)	BJP	6 (2.03)	21 (7.12)
53A	RJD	196 (64.26)	IND (SD)	48 (15.74)	148 (48.52)	BJP	14 (4.59)	47 (15.41)
54	RJD	138 (47.42)	IND (SD)	82 (28.18)	56 (19.24)	BJP	26 (8.93)	45 (15.46)
54A	RJD	120 (42.11)	IND (SD)	87 (30.53)	33 (11.58)	BJP	46 (16.14)	32 (11.23)
55	IND (SD)	118 (52.44)	RJD	46 (20.44)	72 (32)	BJP	19 (8.44)	42 (18.67)
55A	IND (SD)	168 (62.69)	RJD	45 (16.79)	123 (45.9)	RJnJnP	19 (7.09)	36 (13.43)
56	RJD	200 (57.97)	IND (SD)	39 (11.3)	161 (46.67)	IND (KAC)	20 (5.8)	86 (24.93)
57	RJD	274 (60.89)	IND (SD)	95 (21.11)	179 (39.78)	BJP	18 (4)	63 (14)
58	RJD	221 (78.65)	IND (SD)	21 (7.47)	200 (71.18)	IND (BY)	10 (3.56)	29 (10.32)
58A	RJD	143 (58.61)	IND (SD)	67 (27.46)	76 (31.15)	BJP	12 (4.92)	22 (9.02)
59	RJD	293 (67.51)	IND (SD)	40 (9.22)	253 (58.29)	BJP	23 (5.3)	78 (17.97)
60	IND (SD)	71 (38.17)	RJD	43 (23.12)	28 (15.05)	IND (KR)	27 (14.52)	45 (24.19)
60A	IND (SD)	140 (56)	RJD	48 (19.2)	92 (36.8)	BJP	29 (11.6)	33 (13.2)
61	RJD	174 (43.18)	IND (SD)	94 (23.33)	80 (19.85)	BJP	28 (6.95)	107 (26.55)
62	RJnJnP	171 (65.02)	IND (SD)	26 (9.89)	145 (55.13)	BJP	16 (6.08)	50 (19.01)
62A	RJnJnP	198 (69.96)	IND (SD)	45 (15.9)	153 (54.06)	RJD	14 (4.95)	26 (9.19)
63	RJnJnP	200 (64.31)	IND (SD)	42 (13.5)	158 (50.81)	RJD	29 (9.32)	40 (12.86)
63A	RJnJnP	191 (58.95)	IND (SD)	65 (20.06)	126 (38.89)	RJD	41 (12.65)	27 (8.33)

Contd....

Socio-Economic Amenities - Rural

Access to Education Facilities

Particulars	Number of Villages (% of Population)				
	Available	Not Available	If Not Available (Distance of Nearest Facility)		
			A	B	C
Govt. Primary School	127 (92)	35 (8)	7 (1)	28 (7)	0 (0)
Private Primary School	15 (17)	147 (83)	0 (0)	0 (0)	0 (0)
Govt. Middle School	73 (67)	89 (33)	60 (22)	25 (9)	0 (0)
Private Middle School	12 (13)	150 (87)	1 (0)	1 (0)	0 (0)
Govt. Secondary School	22 (32)	140 (68)	53 (25)	85 (41)	0 (0)
Private Secondary School	3 (2)	159 (98)	0 (0)	0 (0)	0 (0)
Govt. Senior Secondary School	38 (29)	124 (71)	20 (8)	86 (54)	17 (8)
Private Senior Secondary School	1 (1)	161 (99)	0 (0)	0 (0)	0 (0)
Govt. Arts and Science Degree College	0 (0)	162 (100)	1 (1)	10 (7)	150 (92)
Private Arts and Science Degree College	1 (0)	161 (100)	0 (0)	0 (0)	0 (0)
Govt. Engineering College	0 (0)	162 (100)	0 (0)	0 (0)	0 (0)
Private Engineering College	0 (0)	162 (100)	0 (0)	0 (0)	162 (100)
Govt. Medicine College	0 (0)	162 (100)	0 (0)	0 (0)	162 (100)
Private Medicine College	0 (0)	162 (100)	0 (0)	0 (0)	0 (0)
Govt. Management Institute	0 (0)	162 (100)	0 (0)	0 (0)	162 (100)
Private Management Institute	0 (0)	162 (100)	0 (0)	0 (0)	0 (0)
Govt. Polytechnic	0 (0)	162 (100)	0 (0)	0 (0)	162 (100)
Private Polytechnic	0 (0)	162 (100)	0 (0)	0 (0)	0 (0)
Govt. Vocational Training School/ITI	0 (0)	162 (100)	0 (0)	4 (3)	155 (95)
Private Vocational Training School/ITI	3 (2)	159 (98)	0 (0)	0 (0)	0 (0)
Govt. Non Formal Training Centre	0 (0)	162 (100)	0 (0)	4 (3)	155 (95)
Private Non Formal Training Centre	3 (2)	159 (98)	0 (0)	0 (0)	0 (0)
Govt. School For Disabled	0 (0)	162 (100)	0 (0)	0 (0)	162 (100)
Private School For Disabled	0 (0)	162 (100)	0 (0)	0 (0)	0 (0)
Government Others	0 (0)	162 (100)	0 (0)	4 (3)	155 (95)
Private Others	3 (2)	159 (98)	0 (0)	0 (0)	0 (0)

Note : Distance A : Less than 5 km; B : Between 5-10 km; C : 10+ km.; Source : Data Analysis is based on 2011 Census.

DISCLAIMER

The Terms of Use and Disclaimer of Datanet India Private Limited (hereinafter referred to as "Datanet") for use of this analysis report of **Shahpur Assembly Constituency (Shahpur Vidhan Sabha)** :-

1. **Assembly Factbook™** is a Registered Trade Mark owned by Datanet.
2. All the maps are sketched and graphical representation only and have not been drawn to the scale and also not to represent the actual geographical area or boundary of the unit.
3. The data for the aforesaid analysis is based on authentic sources and has been culled from the various publications of Census, CSO and NSSO for district and block level data, various central and state government departments, Central & State Elections Commissions and the concerned Returning Officers' releases, Electoral Rolls, Election results and allied publications, internal assessment, surveys, estimates and analysis. Therefore, certain adjustment of data at micro level may have been done to arrive closer to the macro data.
4. Data have been provided on an "As Is" and "As AVAILABLE" basis
5. The colours shown in the maps or diagram and charts of a particular party, alliance or AC are indicative and do not represent them.
6. This publication which includes maps, sheets, graphs and data would be the property under copyright of Datanet only. The user may use these for its internal study, analysis and research purposes. It's public display, re-selling or any commercial uses by the user are not allowed.
7. Datanet has taken due care and caution in compilation and processing of data and allied information, but does not guarantee the accuracy, adequacy or completeness of any information/analysis and will be not responsible for any errors or omissions or for the results obtained from the use of such information/analysis.
8. All the contents for the publication have been culled from various authentic sources and Datanet reasonably believes such sources to be reliable, but does not make any representations, express or implied as to the accuracy or fitness of use of such information. The information or contents of the information/analysis do not constitute advice and should not be relied upon in making (or refraining from making) any decision. Any reliance placed upon the information provided by Datanet is the sole responsibility and strictly at the user's risk.
9. In no event will Datanet be liable for any damages (including, without limitation, damages for loss of business projects, or loss of profits) arising in contract, tort or otherwise from the use of or inability to use any of its contents, or from any action taken (or refrained from being taken) as a result of using the analysis or any of its contents. Datanet its directors, owners, editors, officials, employees, distributor and agents or any associate will not be liable for any errors in the information contained or any consequences arising from the use of the contents of the provided information/analysis.
10. If any provision of these terms and conditions is held invalid or illegal or unenforceable for any reason by any court of competent jurisdiction, such provision shall be severed and the remainder of provisions of the terms and conditions shall continue in full force and effect as if the Term of Use had been executed with the invalid, illegal or unenforceable provision eliminated.
11. If there are any discrepancies in the information provided, please bring it to attention of Datanet for suitable rectification measures.

**Buy Online This Complete Book At
Datenet India eBooks Store**

www.indiastatpublications.com

or go directly at

**[http://www.indiastatpublications.com/
Assembly_factbook/Bihar/Arrah/ Shahpur](http://www.indiastatpublications.com/Assembly_factbook/Bihar/Arrah/Shahpur)**



i **india**stat**elections**

ISBN : 978-93-5301-860-3

