



Bihar

Assembly Factbook™

Sandesh Assembly Constituency

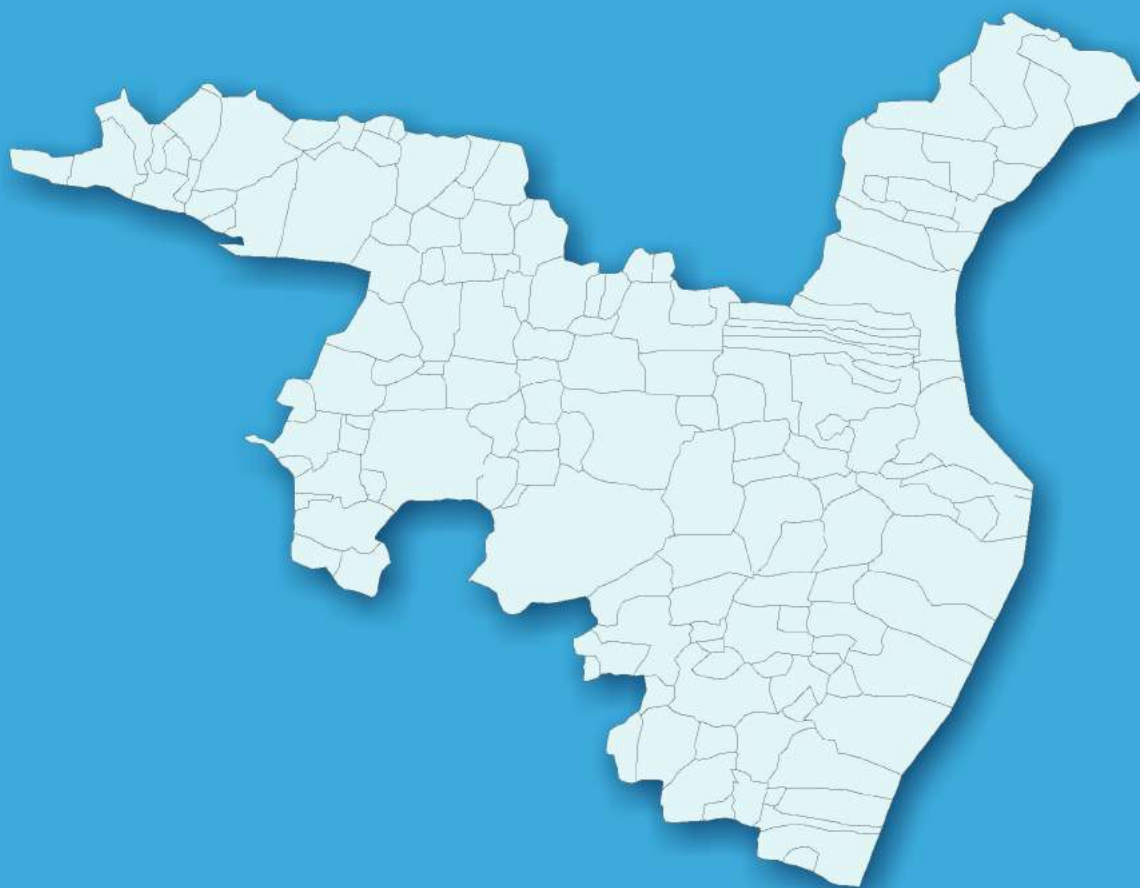


Key Electoral Data of Sandesh
Assembly Constituency (Vidhan Sabha)

Bihar

Assembly Factbook™

Sandesh Assembly Constituency



Sandesh Vidhan Sabha

Editor & Director

Dr. R.K. Thukral

Research Editor

Dr. Shafeeq Rahman

Compiled, Researched and Published by Datanet India Pvt. Ltd.

D-100, 1st Floor,

Okhla Industrial Area, Phase-I,
New Delhi- 110020.

Ph.: 91-11- 43580781-84

Email : support@indiastatpublications.com

Website : www.indiastatelections.com

Online Book Store :

www.indiastatpublications.com

Report No. : AFB/BR-192-0123

ISBN : 978-93-5301-859-7

First Edition : January, 2018

Sixth Updated Edition : January, 2023

Price : Rs. 11500/-

US\$ 310

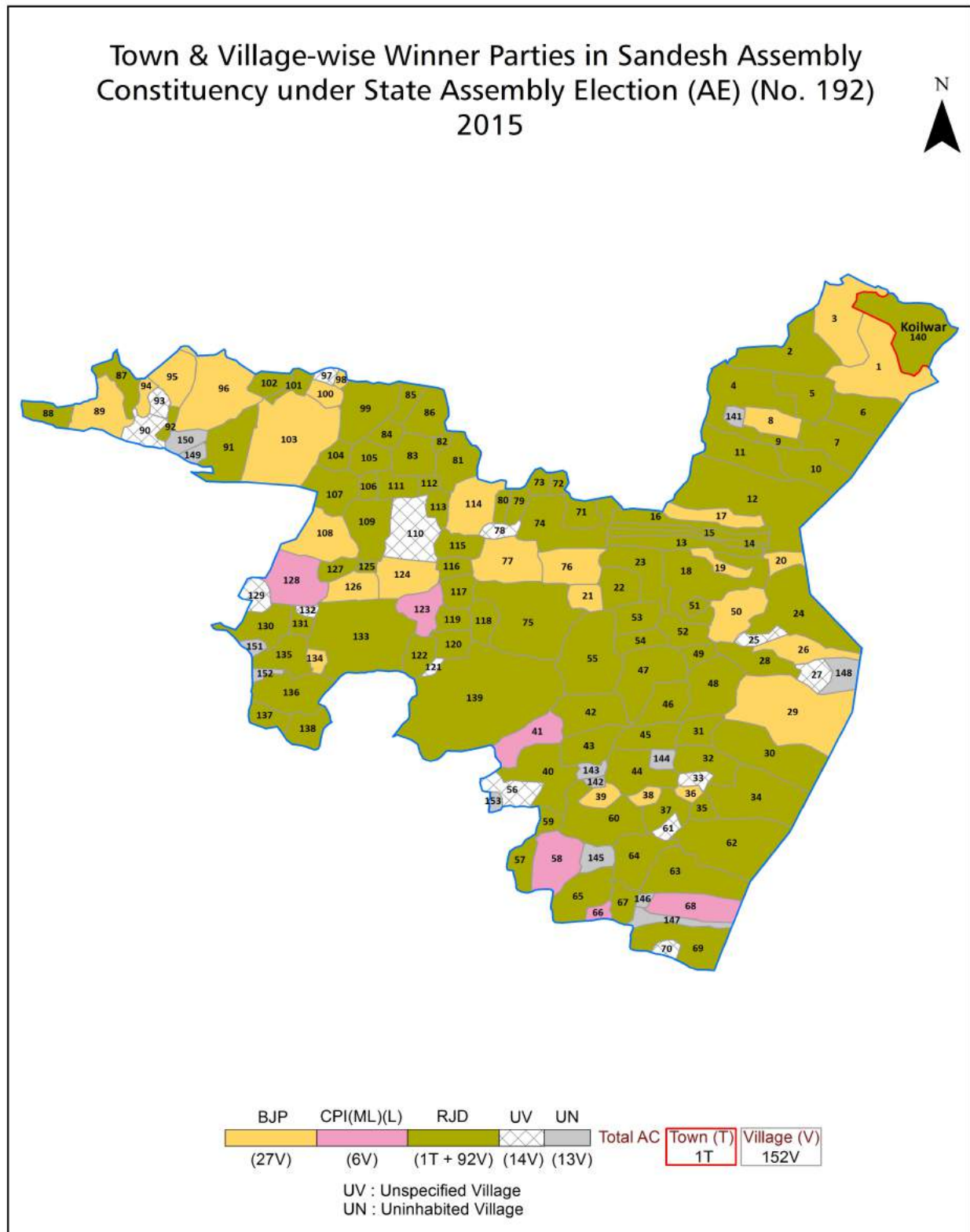
© Datanet India Pvt. Ltd.

All rights reserved. No part of this book may be reproduced, stored in a retrieval system or transmitted in any form or by any means, mechanical photocopying, photographing, scanning, recording or otherwise without the prior written permission of the publisher. Please refer to Disclaimer at page no. 245 for the use of this publication.

Printed in India

No.	Particulars	Page No.
	Introduction	
1	Assembly Constituency - (Vidhan Sabha) at a Glance Features of Assembly as per Delimitation Commission of India (2008)	1-2
	Location and Political Maps	
2	Location Map Boundaries of Assembly Constituency - (Vidhan Sabha) in District Boundaries of Assembly Constituency under Parliamentary Constituency - (Lok Sabha) Town & Village-wise Winner Parties- 2020, 2019, 2015, 2014, 2010 and 2009	3-11
	Administrative Setup (2011)	
3	District Sub-district Towns Villages Inhabited Villages Uninhabited Villages Village Panchayat Intermediate Panchayat	12-19
	Demographics (2011)	
4	Population Households Rural/Urban Population Towns and Villages by Population Size Sex Ratio (Total & 0-6 Years) Religious Population Social Population Literacy Rate	20-21
	Electoral Features	
5	Important Dates of Last Elections Held Electors by Gender Service Electors Voters Voters Turnout Polling Stations & Average Number of Electors per Polling Station Electors by Age Group Present Elected Representatives	22-27
	Historical Summary Election Results	
6	Vote Share of Major Parties Winning Margin (Number & Percentage) Polarity of Parties Summary Result of Assembly Segment of Parliamentary Elections 2019, 2014, 2009, 2004 and 1999 Summary Result of Assembly Elections 2020, 2015, 2010, 2005 (Oct), 2005 (Feb), 2000, 1995, 1990, 1985, 1980, 1977, 1972, 1969, 1967, 1962 and 1957	28-53
	Polling Station Level Election Results	
7	Name and Number of Polling Station 2020, 2019, 2015, 2014, 2010 and 2009 Polling Station-wise Electors, Voters & Voters Turnout 2020, 2019, 2015, 2014, 2010 and 2009 Polling Station wise Elections Results 2020, 2019, 2015, 2014, 2010 and 2009	54-224
	Share of Assembly Constituency	
8	Share of Assembly Constituency - (Vidhan Sabha) in State, District and Parliamentary Constituency - (Lok Sabha)	225
	Socio-Economic Amenities (2011)	
9	Access to Administrative Units Agricultural, Manufacturing and Industrial Commodities Demographic Indicators Education Health & Manpower Drinking Water Supply Sanitation Entertainment and Recreations Infrastructure Power Food Allocation Distribution and Marketing of Agriculture Commodities Infrastructure Transport and Road Infrastructure Communication Banking and Financial Services Land Use Irrigation Source	227-241
10	Abbreviation & Sources	242-244
11	Disclaimer	245

Location & Political Map



Administrative Setup

List of Village Panchayat & Intermediate Panchayat (Block) Name - 2011

Village Name	Village Panchayat Name	Intermediate Panchayat Name
Ahiman Chak	Baga	Sandesh
Ahpura	Ahpura	Sandesh
Akhgaon	Akhgaon	Sandesh
Akhtiarpur	Bampali	Udwant Nagar
Amma Narbirpur	Narbirpur	Koilwar
Asni	Asani	Udwant Nagar
Baga	Baga	Sandesh
Bahiyara	Bhadwar	Koilwar
Bajruha	Piyaniua	Udwant Nagar
Bakri	Bakari	Udwant Nagar
Baon Pali	Bampali	Udwant Nagar
Bara	Ramasarh	Sandesh
Baranhpur	Ramasarh	Sandesh
Bardiha	Jamoin	Sandesh
Bargahi	Chatisasaram	Udwant Nagar
Bartiar	Ramasarh	Sandesh
Basauri	Kori	Sandesh
Basauri	Erora	Udwant Nagar
Behra Sabalpur	Ekouna	Udwant Nagar
Belaur	Belour	Udwant Nagar
Bhadwar	Bhadwar	Koilwar
Bhagwatpur	Gopalpur	Koilwar
Bhatauli	Ramasarh	Sandesh
Bhelain	Akouna	Udwant Nagar
Bhikham Chak	Akhgaon	Sandesh
Bhupauli	Sonpur	Udwant Nagar
Bibiganj	Nawadaben	Udwant Nagar
Bichhiaon	Dihra	Sandesh
Birampur	Ekoura	Udwant Nagar

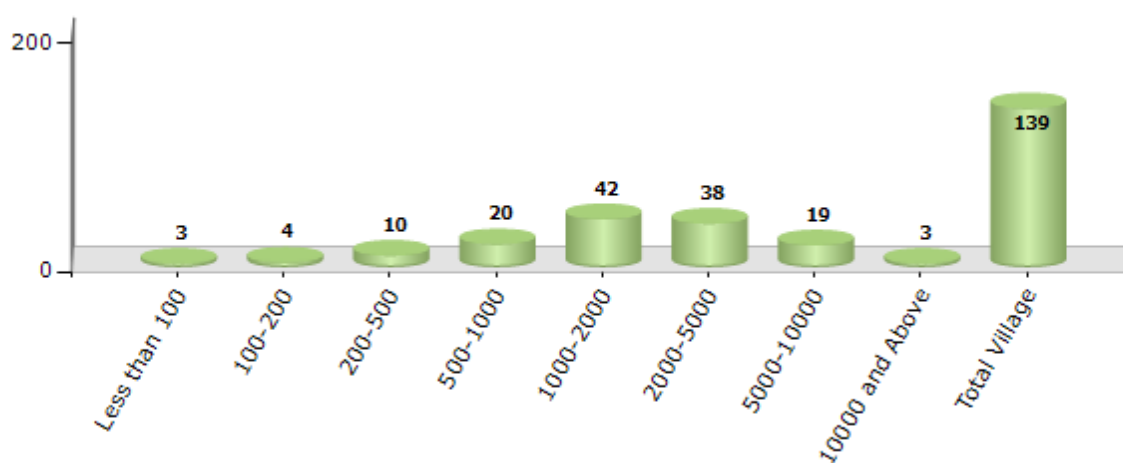
Contd....

Demographics

Number of Villages by Population Size - 2011

Less than 100	100-200	200-500	500-1000	1000-2000	2000-5000	5000-10000	10000 and Above	Total Village
3	4	10	20	42	38	19	3	139

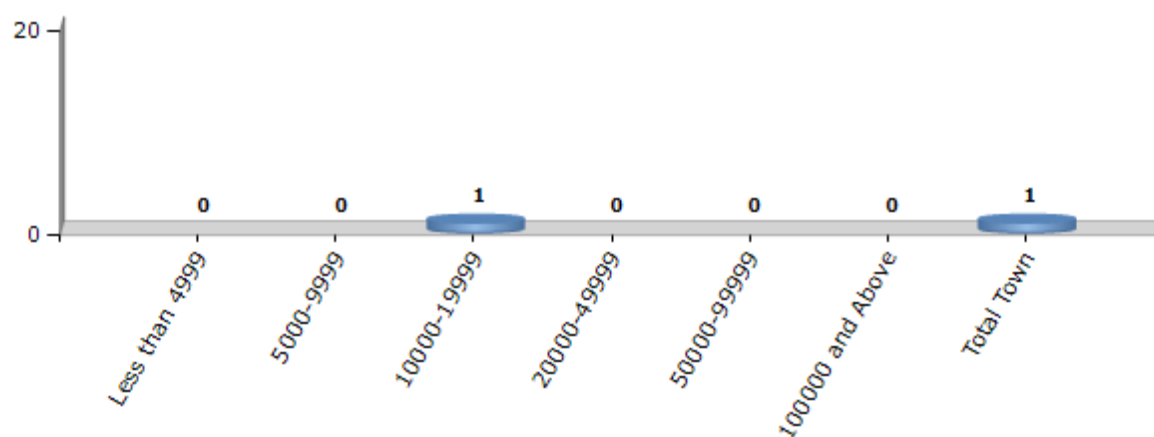
Number of Villages by Population Size - 2011



Number of Towns by Population Size - 2011

Less than 4999	5000-9999	10000-19999	20000-49999	50000-99999	100000 and Above	Total Town
0	0	1	0	0	0	1

Number of Towns by Population Size - 2011

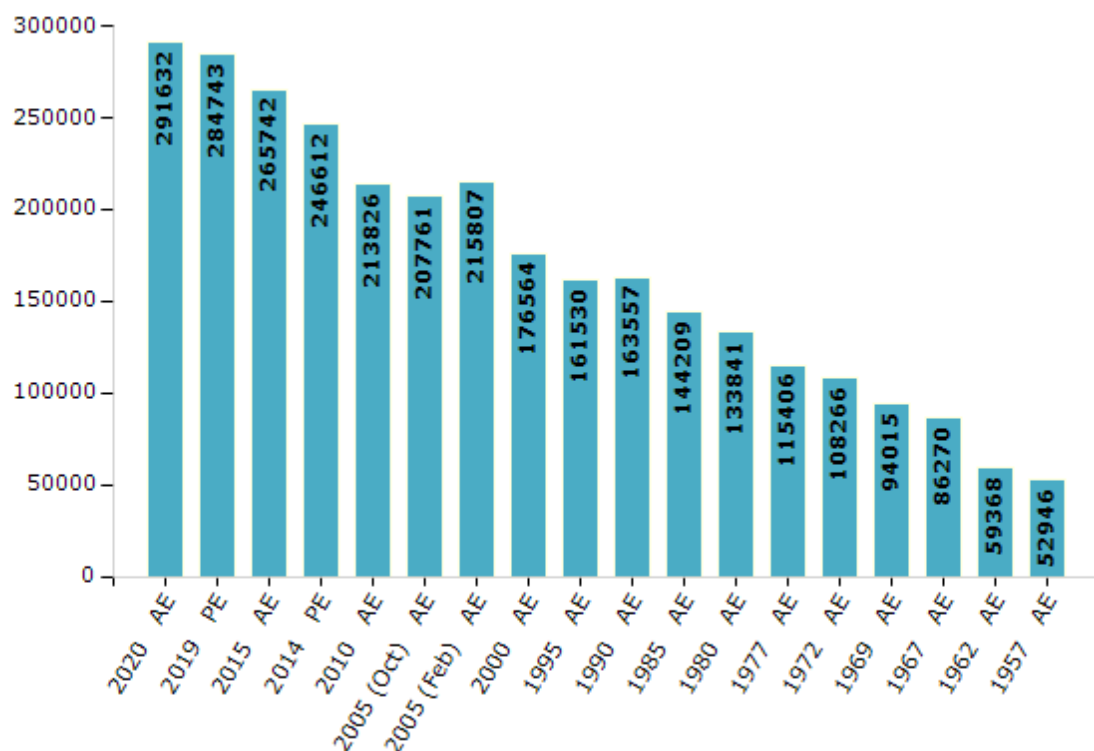


Electoral Features

Electors by Male & Female

Year	Male	Female	Others	Total	Year	Male	Female	Others	Total
2020 AE	158260	133316	56	291632	1995 AE	83285	78245	-	161530
2019 PE	155698	128975	70	284743	1990 AE	87800	75757	-	163557
2015 AE	145490	120166	86	265742	1985 AE	76088	68121	-	144209
2014 PE	135977	110634	1	246612	1980 AE	69587	64254	-	133841
2010 AE	117063	96763	0	213826	1977 AE	57820	57586	-	115406
2009 PE	-	-	-	-	1972 AE	58235	50031	-	108266
2005 (Oct) AE	113207	94554	-	207761	1969 AE	50900	43115	-	94015
2005 (Feb) AE	118157	97650	-	215807	1967 AE	-	-	-	86270
2004 PE	-	-	-	-	1962 AE	-	-	-	59368
2000 AE	93636	82928	-	176564	1957 AE	-	-	-	52946
1999 PE	-	-	-	-	1952 AE	-	-	-	-

Number of Electors



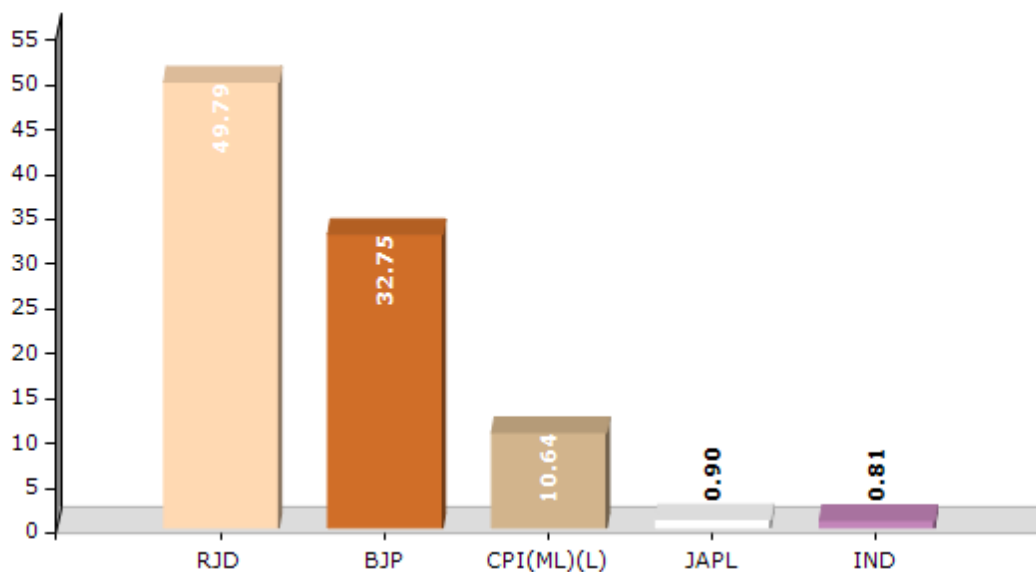
Note : AE : Assembly Election, PE : Assembly Segment of Parliamentary Election

Historical Summary Election Results

Summary Result of Assembly Election - 2015

Candidate Name	Party	Votes	Votes %
Arun Kumar	RJD	74306	49.79
Sanjay Singh (Tiger)	BJP	48879	32.75
Raju Yadav	CPI(ML)(L)	15879	10.64
Baban Kumar	JAPL	1350	0.9
Ramdev Singh	IND	1207	0.81
Santosh Kumar Singh	BSP	844	0.57
Ranjit Kumar	SP	689	0.46
Ramji Singh	BMUP	622	0.42
Raj Kumar Chaudhari	HVD	600	0.4
Mobarak Hussain	JDR	588	0.39
Mithilesh Kumar	IND	568	0.38
	NOTA	3713	2.49

Votes Percentage of Top Parties - 2015



Polling Station Level Election Results

Number and Name of Polling Stations (PS) (2020)

Number of Polling Stations	Name of Polling Stations	Number of Polling Stations	Name of Polling Stations
1	Utkramit Madhya Vidyalay Baragahi Purbi Bhag	14A	Prathamik Vidyalay Karisath Paschmi Bhag Naya Bhavan Karisath
1A	Utkramit Madhya Vidyalay Baragahi Purbi Bhag	15	Madhya Vidyalay Karisath Uttri Bhag
2	Prathamik Vidyalay Sasaram Uttari Bhag	16	Madhya Vidyalay Karisath Dashni Bhag
3	Prathamik Vidyalay Sasaram Madhya Bhag	16A	Madhya Vidyalay Karisath Dashni Bhag
3A	Prathamik Vidyalay Sasaram Madhya Bhag	17	Utkramit Madhya Vidyalay Amma Mohamadapur
4	Prathamik Vidyalay Sasaram Dakshin Bhag	18	Prathamik Vidyalay Tirojapur
4A	Prathamik Vidyalay Sasaram Dakshin Bhag	19	Prathamik Vidyalay Haranath Kundi
5	Prathamik Vidyalay Sasaram Purab Bhag	20	Sahakarita Godam Bibiganj
6	Uchcha Vidyalay Sasaram Dakshin Bhag	21	Utkramit Madhya Vidyalay,Vishunapura
6A	Uchcha Vidyalay Sasaram Dakshin Bhag	21A	Utkramit Madhya Vidyalay,Vishunapura
7	Uchcha Vidyalaya Sasaram Uttri Bhag	22	T.C.P Center Nawada Ben Purbi Bhag
7A	Uchcha Vidyalaya Sasaram Uttri Bhag	22A	T.C.P Center Nawada Ben Purbi Bhag
8	Prathamik Vidyalay, Mahuli Bujurg Purbi Bhag	23	Madhya Vidyalay Navada Ben Purab Bhag
9	Prathamik Vidyalay, Mahuli Bujurg Pashchimi Bhag	23A	Madhya Vidyalay Navada Ben Purab Bhag
10	Utkramit Kanya Madhya Vidyalay Navanagar Purvi Bhag	24	Madhya Vidyalay Navada Ben Madhya Bhag
10A	Utkramit Kanya Madhya Vidyalay Navanagar Purvi Bhag	25	Madhya Vidyalay Navada Ben Pashchimi Bhag
11	Utkramit Kanya Madhya Vidyalay, Navanagar Dakshin Bhag	26	Utkramit Kanya Madhya Vidyalay, Navada Ben Purbi Bhag
11A	Utkramit Kanya Madhya Vidyalay, Navanagar Dakshin Bhag	26A	Utkramit Kanya Madhya Vidyalay, Navada Ben Purbi Bhag
12	Prathamik Vidyalay Karisath Purab Bhag	27	Utkramit Kanya Madhy Vidayalya Masadh Dashni Bhag
13	Prathamik Vidyalay Karisath Madhya Bhag	27A	Utkramit Kanya Madhy Vidayalya Masadh Dashni Bhag
14	Prathamik Vidyalay Karisath Paschmi Bhag Naya Bhavan Karisath	28	Utkramit Kanya Madhy Vidayalya Masadh Uttri Bhag

Contd....

Polling Station Level Election Results

Polling Station-wise Votes Secured by Overall Top Five Parties in Sandesh Assembly in Assembly Election (AE) under Arrah Parliamentary Constituency in Bihar (2020)

Number of Polling Station	Winner - Kiran Devi (RJD)	Runner-up - Vijayendra Yadav (JD(U))	3rd - Shweta Singh (LJP)	4th - Shiv Shankar Prasad (RLSP)	5th - Baban Kumar (JAPL)	NOTA	Other	Total Votes Secured
24	140	123	21	2	3	19	12	320
25	116	97	30	8	3	7	12	273
26	195	45	36	0	0	7	3	286
26A	196	49	69	2	1	10	4	331
27	107	29	35	5	1	9	21	207
27A	85	41	60	2	1	5	5	199
28	80	113	122	6	2	7	24	354
29	17	98	70	2	0	4	8	199
29A	4	39	83	2	1	2	4	135
30	29	105	108	3	2	7	29	283
31	48	51	205	3	0	7	17	331
32	112	30	224	4	1	6	31	408
33	386	20	8	0	4	6	4	428
34	243	45	60	4	2	5	15	374
34A	139	78	81	6	1	4	8	317
35	305	29	9	2	1	13	6	365
35A	296	6	9	0	2	4	1	318
36	82	66	116	4	2	4	17	291
36A	45	30	161	3	7	7	15	268
37	97	35	161	10	0	8	21	332
37A	257	7	7	1	10	9	3	294
38	232	122	35	2	0	5	4	400
38A	170	117	56	5	2	9	14	373
39	311	51	31	1	4	13	17	428
40	197	201	36	7	5	9	12	467
41	153	81	68	24	6	8	12	352
41A	202	37	109	13	3	21	36	421
42	399	44	5	1	7	8	4	468
43	370	49	6	2	15	15	13	470
44	284	30	4	0	6	8	5	337
45	511	41	6	2	66	8	6	640
46	323	62	7	2	3	12	5	414
46A	57	159	30	4	2	7	7	266
47	275	72	12	3	10	13	8	393
47A	421	33	4	1	1	9	3	472

Contd....

Polling Station Level Election Results

Winner, Runner-up and 3rd Party Position & Winning Margin According to Polling Stations in Sandesh Assembly in Assembly Election (AE) under Arrah Parliamentary Constituency in Bihar (2020)

Polling Station Number	Winner Party	Winner Votes (%)	Runner-up Party	Runner-up Votes (%)	Winning Margin Votes (%)	Third Party	Third Party Votes (%)	Other Votes (%)
48	RJD	557 (87.99)	JD(U)	63 (9.95)	494 (78.04)	JAPL	5 (0.79)	8 (1.26)
49	RJD	237 (53.86)	JD(U)	96 (21.82)	141 (32.04)	LJP	57 (12.95)	50 (11.36)
50	RJD	231 (55)	JD(U)	86 (20.48)	145 (34.52)	LJP	55 (13.1)	48 (11.43)
51	RJD	295 (66.74)	JD(U)	80 (18.1)	215 (48.64)	LJP	28 (6.33)	39 (8.82)
52	RJD	140 (37.14)	LJP	93 (24.67)	47 (12.47)	JD(U)	82 (21.75)	62 (16.45)
52A	JD(U)	99 (34.62)	LJP	86 (30.07)	13 (4.55)	RJD	64 (22.38)	37 (12.94)
53	RJD	320 (76.01)	JD(U)	59 (14.01)	261 (62)	LJP	12 (2.85)	30 (7.13)
53A	RJD	224 (61.2)	JD(U)	90 (24.59)	134 (36.61)	LJP	28 (7.65)	24 (6.56)
54	RJD	355 (71.57)	JAPL	61 (12.3)	294 (59.27)	JD(U)	43 (8.67)	37 (7.46)
55	RJD	454 (69.1)	JD(U)	101 (15.37)	353 (53.73)	LJP	49 (7.46)	53 (8.07)
56	RSTJLKPS	168 (54.19)	JD(U)	69 (22.26)	99 (31.93)	LJP	38 (12.26)	35 (11.29)
56A	RJD	271 (72.65)	RSTJLKPS	35 (9.38)	236 (63.27)	JD(U)	26 (6.97)	41 (10.99)
57	RJD	169 (47.08)	JD(U)	86 (23.96)	83 (23.12)	LJP	43 (11.98)	61 (16.99)
57A	JD(U)	88 (28.85)	RSTJLKPS	82 (26.89)	6 (1.96)	RJD	74 (24.26)	61 (20)
58	JD(U)	221 (69.5)	RJD	65 (20.44)	156 (49.06)	RLSP	8 (2.52)	24 (7.55)
58A	JD(U)	192 (60)	RJD	91 (28.44)	101 (31.56)	LJP	8 (2.5)	29 (9.06)
59	RJD	502 (92.79)	JD(U)	29 (5.36)	473 (87.43)	JAPL	3 (0.55)	7 (1.29)
60	RJD	313 (69.09)	RLSP	68 (15.01)	245 (54.08)	JD(U)	35 (7.73)	37 (8.17)
61	RJD	197 (50.13)	JD(U)	111 (28.24)	86 (21.89)	LJP	33 (8.4)	52 (13.23)
61A	RJD	190 (50.26)	JD(U)	122 (32.28)	68 (17.98)	RLSP	26 (6.88)	40 (10.58)
62	RJD	362 (91.88)	JD(U)	21 (5.33)	341 (86.55)	LJP	2 (0.51)	9 (2.28)
62A	RJD	297 (78.36)	LJP	39 (10.29)	258 (68.07)	JD(U)	31 (8.18)	12 (3.17)
63	RJD	246 (72.14)	JD(U)	55 (16.13)	191 (56.01)	JAPL	15 (4.4)	25 (7.33)
63A	RJD	164 (55.22)	JD(U)	90 (30.3)	74 (24.92)	LJP	21 (7.07)	22 (7.41)
64	JD(U)	112 (47.86)	LJP	63 (26.92)	49 (20.94)	RJD	44 (18.8)	15 (6.41)
64A	JD(U)	146 (50.17)	LJP	69 (23.71)	77 (26.46)	RJD	32 (11)	44 (15.12)
65	RJD	174 (84.88)	JD(U)	11 (5.37)	163 (79.51)	RLSP	11 (5.37)	9 (4.39)
65A	RJD	72 (96)	JD(U)	1 (1.33)	71 (94.67)	RLSP	1 (1.33)	1 (1.33)
66	RJD	178 (57.42)	LJP	60 (19.35)	118 (38.07)	JD(U)	48 (15.48)	24 (7.74)
66A	RJD	185 (57.99)	LJP	68 (21.32)	117 (36.67)	JD(U)	51 (15.99)	15 (4.7)
67	RJD	256 (85.91)	LJP	20 (6.71)	236 (79.2)	JD(U)	6 (2.01)	16 (5.37)
67A	LJP	103 (50.24)	RJD	49 (23.9)	54 (26.34)	JD(U)	27 (13.17)	26 (12.68)
68	LJP	192 (46.38)	RJD	143 (34.54)	49 (11.84)	JD(U)	40 (9.66)	39 (9.42)
69	RJD	151 (47.19)	LJP	74 (23.13)	77 (24.06)	JD(U)	60 (18.75)	35 (10.94)
69A	RJD	279 (73.23)	JD(U)	41 (10.76)	238 (62.47)	LJP	32 (8.4)	29 (7.61)

Contd....

Socio-Economic Amenities - Rural

Access to Education Facilities

Particulars	Number of Villages (% of Population)				
	Available	Not Available	If Not Available (Distance of Nearest Facility)		
			A	B	C
Govt. Primary School	118 (98)	21 (2)	5 (1)	16 (1)	0 (0)
Private Primary School	5 (4)	134 (96)	0 (0)	0 (0)	0 (0)
Govt. Middle School	75 (75)	64 (25)	50 (21)	9 (3)	3 (1)
Private Middle School	2 (2)	137 (98)	1 (0)	0 (0)	0 (0)
Govt. Secondary School	30 (49)	109 (51)	53 (24)	56 (26)	0 (0)
Private Secondary School	0 (0)	139 (100)	0 (0)	0 (0)	0 (0)
Govt. Senior Secondary School	10 (22)	129 (78)	16 (7)	99 (63)	14 (8)
Private Senior Secondary School	0 (0)	139 (100)	0 (0)	0 (0)	0 (0)
Govt. Arts and Science Degree College	0 (0)	139 (100)	3 (2)	13 (10)	123 (88)
Private Arts and Science Degree College	0 (0)	139 (100)	0 (0)	0 (0)	0 (0)
Govt. Engineering College	0 (0)	139 (100)	0 (0)	0 (0)	0 (0)
Private Engineering College	0 (0)	139 (100)	0 (0)	0 (0)	139 (100)
Govt. Medicine College	0 (0)	139 (100)	0 (0)	0 (0)	139 (100)
Private Medicine College	0 (0)	139 (100)	0 (0)	0 (0)	0 (0)
Govt. Management Institute	0 (0)	139 (100)	0 (0)	0 (0)	139 (100)
Private Management Institute	0 (0)	139 (100)	0 (0)	0 (0)	0 (0)
Govt. Polytechnic	0 (0)	139 (100)	0 (0)	4 (2)	135 (98)
Private Polytechnic	0 (0)	139 (100)	0 (0)	0 (0)	0 (0)
Govt. Vocational Training School/ITI	0 (0)	139 (100)	15 (10)	43 (29)	81 (61)
Private Vocational Training School/ITI	0 (0)	139 (100)	0 (0)	0 (0)	0 (0)
Govt. Non Formal Training Centre	0 (0)	139 (100)	15 (10)	43 (29)	81 (61)
Private Non Formal Training Centre	0 (0)	139 (100)	0 (0)	0 (0)	0 (0)
Govt. School For Disabled	0 (0)	139 (100)	0 (0)	0 (0)	139 (100)
Private School For Disabled	0 (0)	139 (100)	0 (0)	0 (0)	0 (0)
Government Others	0 (0)	139 (100)	15 (10)	43 (29)	81 (61)
Private Others	0 (0)	139 (100)	0 (0)	0 (0)	0 (0)

Note : Distance A : Less than 5 km; B : Between 5-10 km; C : 10+ km.; Source : Data Analysis is based on 2011 Census.

DISCLAIMER

The Terms of Use and Disclaimer of Datanet India Private Limited (hereinafter referred to as "Datanet") for use of this analysis report of **Sandesh Assembly Constituency (Sandesh Vidhan Sabha)** :-

1. **Assembly Factbook™** is a Registered Trade Mark owned by Datanet.
2. All the maps are sketched and graphical representation only and have not been drawn to the scale and also not to represent the actual geographical area or boundary of the unit.
3. The data for the aforesaid analysis is based on authentic sources and has been culled from the various publications of Census, CSO and NSSO for district and block level data, various central and state government departments, Central & State Elections Commissions and the concerned Returning Officers' releases, Electoral Rolls, Election results and allied publications, internal assessment, surveys, estimates and analysis. Therefore, certain adjustment of data at micro level may have been done to arrive closer to the macro data.
4. Data have been provided on an "As Is" and "As AVAILABLE" basis
5. The colours shown in the maps or diagram and charts of a particular party, alliance or AC are indicative and do not represent them.
6. This publication which includes maps, sheets, graphs and data would be the property under copyright of Datanet only. The user may use these for its internal study, analysis and research purposes. It's public display, re-selling or any commercial uses by the user are not allowed.
7. Datanet has taken due care and caution in compilation and processing of data and allied information, but does not guarantee the accuracy, adequacy or completeness of any information/analysis and will be not responsible for any errors or omissions or for the results obtained from the use of such information/analysis.
8. All the contents for the publication have been culled from various authentic sources and Datanet reasonably believes such sources to be reliable, but does not make any representations, express or implied as to the accuracy or fitness of use of such information. The information or contents of the information/analysis do not constitute advice and should not be relied upon in making (or refraining from making) any decision. Any reliance placed upon the information provided by Datanet is the sole responsibility and strictly at the user's risk.
9. In no event will Datanet be liable for any damages (including, without limitation, damages for loss of business projects, or loss of profits) arising in contract, tort or otherwise from the use of or inability to use any of its contents, or from any action taken (or refrained from being taken) as a result of using the analysis or any of its contents. Datanet its directors, owners, editors, officials, employees, distributor and agents or any associate will not be liable for any errors in the information contained or any consequences arising from the use of the contents of the provided information/analysis.
10. If any provision of these terms and conditions is held invalid or illegal or unenforceable for any reason by any court of competent jurisdiction, such provision shall be severed and the remainder of provisions of the terms and conditions shall continue in full force and effect as if the Term of Use had been executed with the invalid, illegal or unenforceable provision eliminated.
11. If there are any discrepancies in the information provided, please bring it to attention of Datanet for suitable rectification measures.

Buy Online This Complete Book At
Datanet India eBooks Store

[**www.indiastatpublications.com**](http://www.indiastatpublications.com)

or go directly at

[**http://www.indiastatpublications.com/
Assembly_factbook/Bihar/Arrah/ Sandesh**](http://www.indiastatpublications.com/Assembly_factbook/Bihar/Arrah/Sandesh)

 **indiastat**elections

ISBN : 978-93-5301-859-7



9 789353 018597