



West Bengal

Assembly Factbook™

Uluberia Dakshin Assembly Constituency



Key Electoral Data of Uluberia Dakshin
Assembly Constituency (Vidhan Sabha)

West Bengal

Assembly Factbook™

Uluberia Dakshin Assembly Constituency



Uluberia Dakshin Vidhan Sabha

Editor & Director

Dr. R.K. Thukral

Research Editor

Dr. Shafeeq Rahman

Compiled, Researched and Published by Datanet India Pvt. Ltd.

D-100, 1st Floor,

Okhla Industrial Area, Phase-I,
New Delhi- 110020.

Ph.: 91-11- 43580781-84

Email : support@indiastatpublications.com

Website : www.indiastatelections.com

Online Book Store :

www.indiastatpublications.com

Report No. : AFB/WB-178-0123

ISBN : 978-93-5293-830-8

First Edition : January, 2018

Sixth Updated Edition : January, 2023

Price : Rs. 11500/-

US\$ 310

© Datanet India Pvt. Ltd.

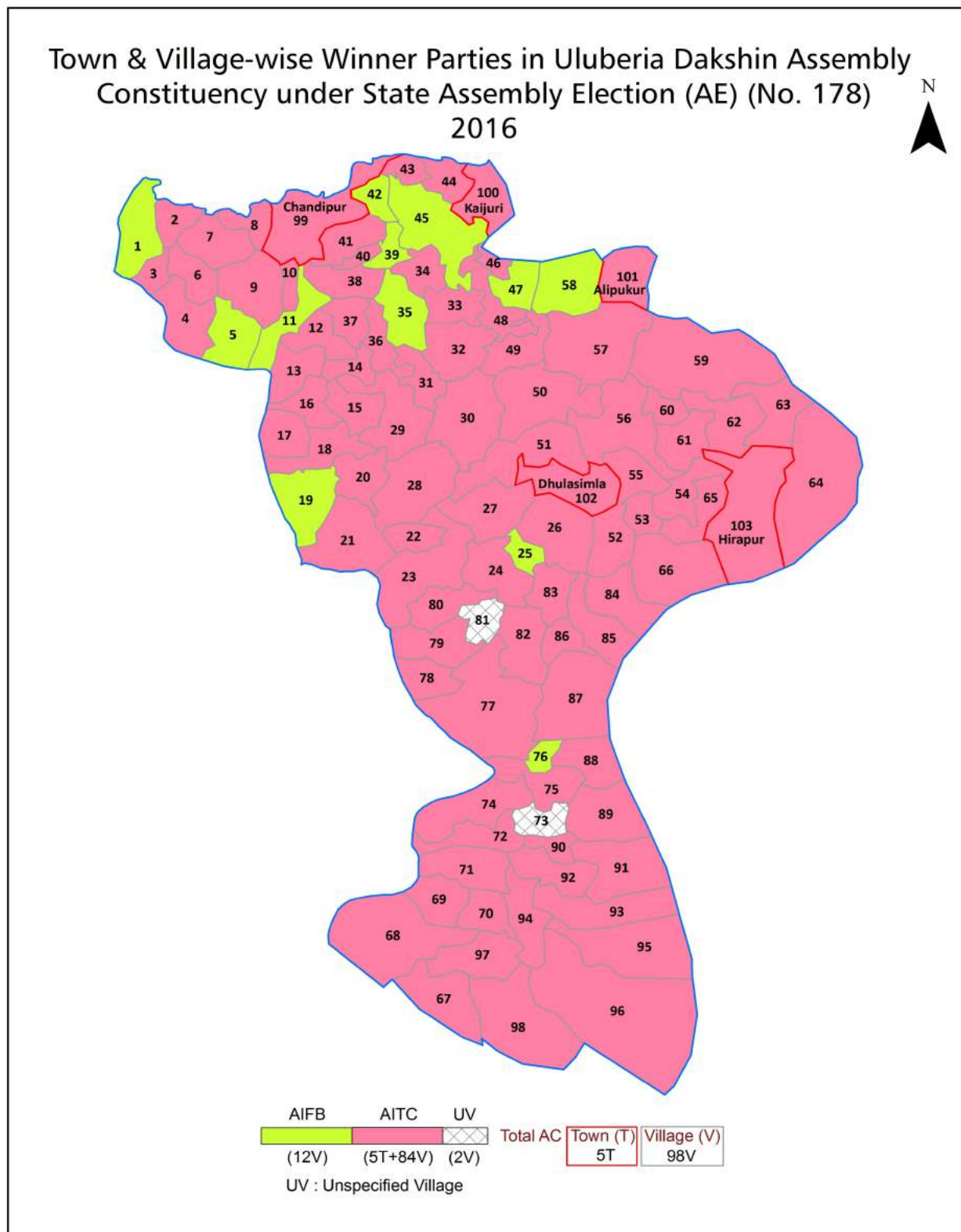
All rights reserved. No part of this book may be reproduced, stored in a retrieval system or transmitted in any form or by any means, mechanical photocopying, photographing, scanning, recording or otherwise without the prior written permission of the publisher. Please refer to Disclaimer at page no. 163 for the use of this publication.

Printed in India

Contents

No.	Particulars	Page No.
	Introduction	
1	Assembly Constituency - (Vidhan Sabha) at a Glance Features of Assembly as per Delimitation Commission of India (2008)	1-2
	Location and Political Maps	
2	Location Map Boundaries of Assembly Constituency - (Vidhan Sabha) in District Boundaries of Assembly Constituency under Parliamentary Constituency - (Lok Sabha) Town & Village-wise Winner Parties- 2021, 2019, 2016, 2014, 2011 and 2009	3-10
	Administrative Setup (2011)	
3	District Sub-district Towns Villages Inhabited Villages Uninhabited Villages Village Panchayat Intermediate Panchayat	11-16
	Demographics (2011)	
4	Population Households Rural/Urban Population Towns and Villages by Population Size Sex Ratio (Total & 0-6 Years) Religious Population Social Population Literacy Rate	17-18
	Electoral Features	
5	Important Dates of Last Elections Held Electors by Gender Service Electors Voters Voters Turnout Polling Stations & Average Number of Electors per Polling Station Electors by Age Group Present Elected Representatives	19-24
	Historical Summary Election Results	
6	Vote Share of Major Parties Winning Margin (Number & Percentage) Polarity of Parties Summary Result of Assembly Segment of Parliamentary Elections 2019, 2014, 2009, 2004 and 1999 Summary Result of Assembly Elections 2021, 2016, 2011, 2006, 2001, 1996, 1991, 1987, 1982, 1977, 1972, 1971, 1969, 1967 and 1962	25-48
	Polling Station Level Election Results	
7	Name and Number of Polling Station 2021, 2019, 2016, 2014, 2011 and 2009 Polling Station-wise Electors, Voters & Voters Turnout 2021, 2019, 2016, 2014, 2011 and 2009 Polling Station wise Elections Results 2021, 2019, 2016, 2014, 2011 and 2009	49-143
	Share of Assembly Constituency	
8	Share of Assembly Constituency - (Vidhan Sabha) in State, District and Parliamentary Constituency - (Lok Sabha)	144
	Socio-Economic Amenities (2011)	
9	Access to Administrative Units Agricultural, Manufacturing and Industrial Commodities Demographic Indicators Education Health & Manpower Drinking Water Supply Sanitation Entertainment and Recreations Infrastructure Power Food Allocation Distribution and Marketing of Agriculture Commodities Infrastructure Transport and Road Infrastructure Communication Banking and Financial Services Land Use Irrigation Source	146-160
10	Abbreviation & Sources	161-162
11	Disclaimer	163

Location & Political Map



Administrative Setup

List of Village Panchayat & Intermediate Panchayat (Block) Name - 2011

Village Name	Village Panchayat Name	Intermediate Panchayat Name
Alipur	Bali	Shyampur - I
Amritasal	Tapna	Uluberia - I
Amsa	Bahira	Uluberia - I
Amtala	Hatgachha-II	Uluberia - I
Baganda	Dhandali	Shyampur - I
Baggachha	Bahira	Uluberia - I
Bahira	Bahira	Uluberia - I
Baikhali	Dhulasimla	Uluberia - I
Balarampur	Antila	Uluberia - I
Balichaturi	Nabagram	Shyampur - I
Bar Kalia	Nabagram	Shyampur - I
Bar Mongrajpur	Hatgachha-I	Uluberia - I
Bara Gachha	Baragachhia-I	Uluberia - I
Baragohal	Maheshpur	Uluberia - I
Barmouberia	Maheshpur	Uluberia - I
Bauria	-	Uluberia - I
Belari	Belari	Shyampur - I
Beraberia	Hatgachha-II	Uluberia - I
Bhabanipur	Nabagram	Shyampur - I
Bhekutal	Tapna	Uluberia - I
Birpur	Bahira	Uluberia - I
Birsibpur	Maheshpur	Uluberia - I
Bishweshwarpur	Tapna	Uluberia - I
Chandipur	Chandipur	Shyampur - I
Chandpur	Nabagram	Shyampur - I
Chhota Joynagar	Dhandali	Shyampur - I
Dadpur	Dhulasimla	Uluberia - I
Dafarpur	Belari	Shyampur - I
Dahuka Nischindipur	Hatgachha-II	Uluberia - I

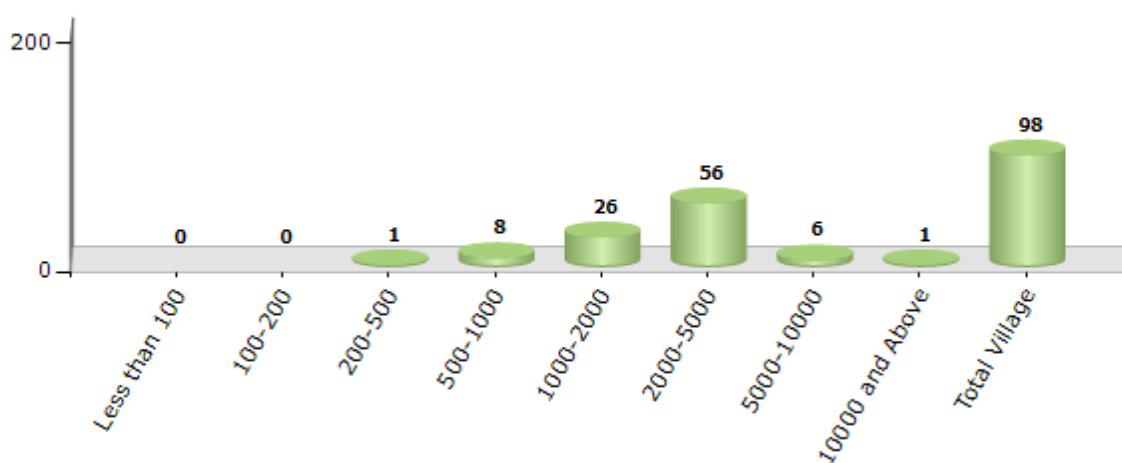
Contd....

Demographics

Number of Villages by Population Size - 2011

Less than 100	100-200	200-500	500-1000	1000-2000	2000-5000	5000-10000	10000 and Above	Total Village
0	0	1	8	26	56	6	1	98

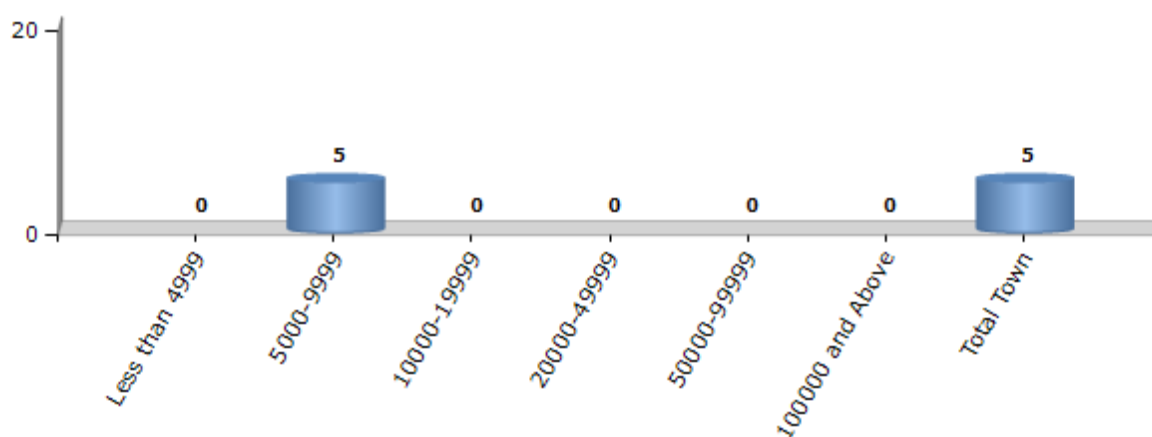
Number of Villages by Population Size - 2011



Number of Towns by Population Size - 2011

Less than 4999	5000-9999	10000-19999	20000-49999	50000-99999	100000 and Above	Total Town
0	5	0	0	0	0	5

Number of Towns by Population Size - 2011



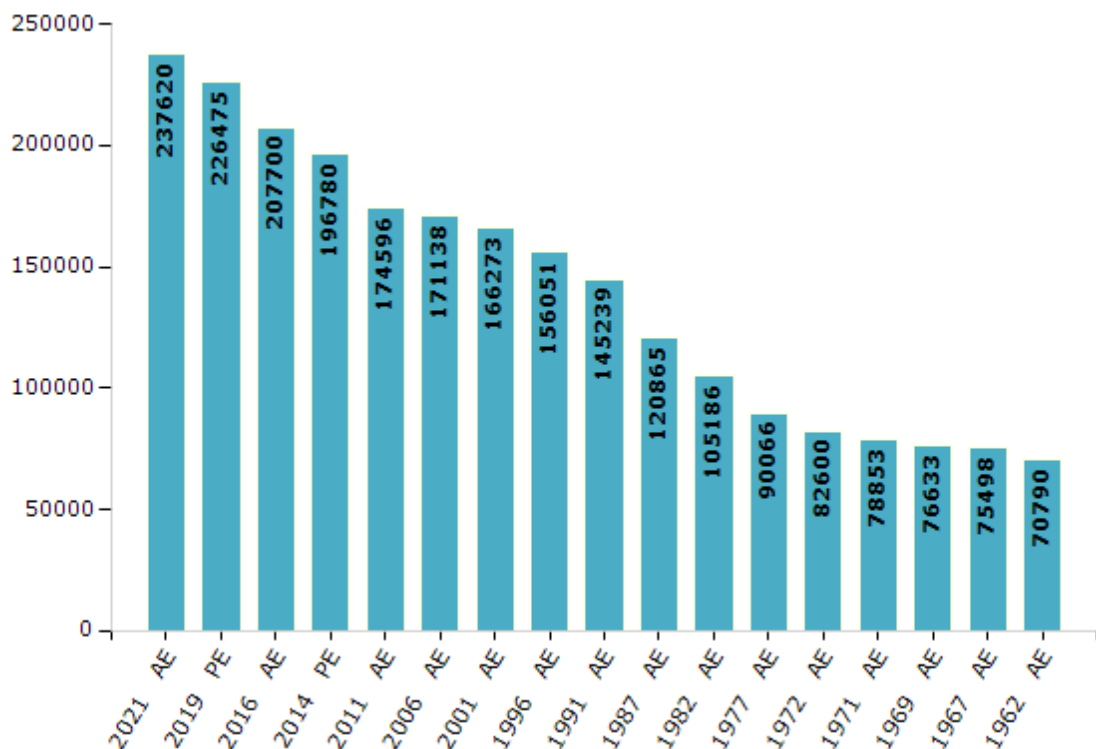
Electoral Features

Electors by Male & Female

Year	Male	Female	Others	Total
2021 AE	121458	116144	18	237620
2019 PE	116658	109796	21	226475
2016 AE	108275	99415	10	207700
2014 PE	103298	93482	0	196780
2011 AE	92463	82133	0	174596
2009 PE	-	-	-	-
2006 AE	88739	82399	-	171138
2004 PE	-	-	-	-
2001 AE	84612	81661	-	166273
1999 PE	-	-	-	-
1996 AE	85777	70274	-	156051

Year	Male	Female	Others	Total
1991 AE	77305	67934	-	145239
1987 AE	62272	58593	-	120865
1982 AE	54747	50439	-	105186
1977 AE	50124	39942	-	90066
1972 AE	45935	36665	-	82600
1971 AE	39323	39530	-	78853
1969 AE	38852	37781	-	76633
1967 AE	-	-	-	75498
1962 AE	-	-	-	70790
1957 AE	-	-	-	-
1952 AE	-	-	-	-

Number of Electors



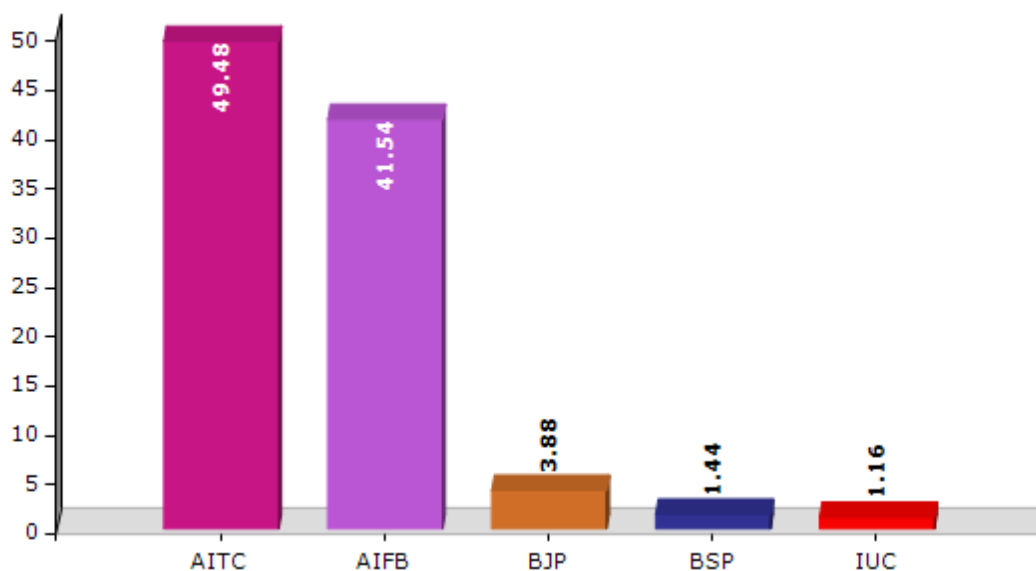
Note : AE : Assembly Election, PE : Assembly Segment of Parliamentary Election

Historical Summary Election Results

Summary Result of Assembly Election - 2011

Candidate Name	Party	Votes	Votes %
Pulak Roy	AITC	73734	49.48
Ahmed Kutubuddin Sk.	AIFB	61902	41.54
Goutam Mukherjee	BJP	5775	3.88
Shrinath Yadav	BSP	2149	1.44
Sakila Begum	IUC	1734	1.16
Aah Soban Khan	PDCI	1448	0.97
Dipak Kumar Mandal	IND	1429	0.96
Aorangjeb Sekh	IND	858	0.58

Votes Percentage of Top Parties - 2011



Polling Station Level Election Results

Number and Name of Polling Stations (PS) (2016)

Number of Polling Stations	Name of Polling Stations	Number of Polling Stations	Name of Polling Stations
1	Mahisharekha Junior Basic Primary School, Room-1	21	Janabad Primaryschool
2	Mahisharekha Junior Basic Primary School, Room-2	22	Prasadapur Frihprimary School
3	Joshpur Pry Vidyalay, .	23	Prasadapur Frihprimary School
4	Kashyabapurprimary School	24	Jayaramapur Ef.Pi.School
5	Chandipur Primaryschool	25	Jayaramapur Ef.Pi.School
6	Shrimpur Boardpry. Vidyalay	26	Malanchaberia Primary School, Room-1
7	Harinarayanachakprimary School	27	Malanchaberia Primary School, Room-2
7A	Harinarayanachakprimary School	28	Rauta Prathamikbidyalay
8	Chandipur Primaryschool	29	Kajudi Bordprimary School
9	Shrikrishnapur Bagapada Primary Bidyalay	30	Maheshapur Ferighat Primary School
10	Netaji Girls School	31	Tiladandi Khanajadapur Primary Schoola
11	Kulagachhiya Aadarsh Sanagh Laibreri, Room-1	32	Tiladandi Khanajadapur Primary Schoola
12	Kulagachhiya Primary Bidyalay, Room-1	33	Baganberia Ssk
13	Kulagachhiya Primary Bidyalay, Room-3	34	Ghatamapur Frihprimary School, -
14	Shrikrishnapur Chittaranjan Uchch Bidyalay, Room-1	35	Balaramapur Fakir Chand Kanarbhated Juhbeh Sku L, Room-1
15	Shrikrishnapur Chittaranjan Uchch Bidyalay, Room-2	36	Balaramapur Fakir Chand Kanarbhated Juhbeh Sku L, Room-2
16	Jayanagar Pashchimprimary School	37	Badabediya Mayanapur Primary School
17	Pirpur Specal Caderprathamik Vidyalay	38	Birashibapur Friprimary Schoola
18	Rampur Boardprathamik Vidyalay	39	Maheshapur Juniorhigh School (H.S.)
19	Jayanagar Purbprimary School	40	Kajudi Shibatalapprimary School
20	Janabad Primaryschool, Room-1	41	Kajudi Hai School

Contd....

Polling Station Level Election Results

Polling Station-wise Votes Secured by Overall Top Five Parties in Uluberia Dakshin Assembly in Assembly Election (AE) under Uluberia Parliamentary Constituency in West Bengal (2016)

Number of Polling Station	Winner - Pulak Roy (AITC)	Runner-up - Md.Nasiruddin (AIFB)	3rd - Somnath Sadhukhan (BJP)	4th - Monirul Islam(Mim) (IND)	5th - Gobardhan Manna (IUC)	NOTA	Other	Total Votes Secured
35	448	100	216	4	10	7	0	785
36	224	152	69	2	0	5	0	452
37	351	124	84	6	4	7	0	576
38	437	320	146	9	8	15	0	935
39	389	640	119	8	10	22	0	1188
40	325	290	104	5	2	9	0	735
41	416	283	156	15	8	20	0	898
42	350	522	47	43	21	16	0	999
43	459	171	249	7	7	17	0	910
44	515	206	181	10	9	26	0	947
45	171	300	5	6	1	2	0	485
46	434	332	8	15	7	6	0	802
47	454	341	40	5	2	12	0	854
48	263	289	7	25	10	7	0	601
49	329	255	34	4	5	10	0	637
50	284	322	8	23	31	6	0	674
51	661	375	109	13	6	18	0	1182
52	319	439	16	56	7	8	0	845
53	239	134	35	13	5	7	0	433
54	572	260	41	8	10	10	0	901
55	183	150	10	2	57	5	0	407
56	291	341	106	44	13	5	0	800
57	283	237	61	5	3	4	0	593
58	421	307	11	4	2	6	0	751
59	258	358	31	26	9	14	0	696
60	409	426	76	9	4	8	0	932
61	575	257	32	11	78	6	0	959
62	497	241	115	4	6	7	0	870
63	276	88	7	2	1	4	0	378
64	371	367	14	90	88	9	0	939
65	429	325	115	4	6	3	0	882
66	225	130	114	4	1	1	0	475
67	471	404	52	7	4	11	0	949
68	257	203	74	5	5	12	0	556
69	383	203	29	10	0	8	0	633

Contd....

Polling Station Level Election Results

Winner, Runner-up and 3rd Party Position & Winning Margin According to Polling Stations in Uluberia Dakshin Assembly in Assembly Election (AE) under Uluberia Parliamentary Constituency in West Bengal (2016)

Polling Station Number	Winner Party	Winner Votes (%)	Runner-up Party	Runner-up Votes (%)	Winning Margin Votes (%)	Third Party	Third Party Votes (%)	Other Votes (%)
74	AIFB	246 (45.81)	AITC	239 (44.51)	7 (1.3)	IND (MIM)	24 (4.47)	28 (5.21)
75	AITC	421 (51.03)	AIFB	341 (41.33)	80 (9.7)	IND (MIM)	40 (4.85)	23 (2.79)
76	AITC	233 (46.41)	AIFB	186 (37.05)	47 (9.36)	BJP	72 (14.34)	11 (2.19)
77	AIFB	356 (44.33)	AITC	331 (41.22)	25 (3.11)	BJP	96 (11.96)	20 (2.49)
78	AITC	330 (54.73)	AIFB	164 (27.2)	166 (27.53)	BJP	95 (15.75)	14 (2.32)
79	AIFB	293 (55.7)	AITC	209 (39.73)	84 (15.97)	IND (MIM)	6 (1.14)	18 (3.42)
80	AITC	347 (62.64)	BJP	111 (20.04)	236 (42.6)	AIFB	81 (14.62)	15 (2.71)
81	AIFB	301 (48.16)	AITC	266 (42.56)	35 (5.6)	IND (MIM)	43 (6.88)	15 (2.4)
82	AITC	251 (48.93)	AIFB	228 (44.44)	23 (4.49)	BJP	16 (3.12)	18 (3.51)
83	AITC	655 (55.56)	AIFB	440 (37.32)	215 (18.24)	BJP	55 (4.66)	29 (2.46)
84	AITC	443 (59.54)	AIFB	253 (34.01)	190 (25.53)	BJP	33 (4.44)	15 (2.02)
85	AIFB	426 (56.88)	AITC	296 (39.52)	130 (17.36)	BJP	10 (1.34)	17 (2.27)
86	AITC	584 (55.99)	AIFB	240 (23.01)	344 (32.98)	BJP	196 (18.79)	23 (2.21)
87	AITC	343 (57.84)	AIFB	201 (33.9)	142 (23.94)	BJP	35 (5.9)	14 (2.36)
88	AITC	258 (51.39)	AIFB	136 (27.09)	122 (24.3)	BJP	95 (18.92)	13 (2.59)
89	AITC	658 (75.03)	AIFB	179 (20.41)	479 (54.62)	IND (MIM)	17 (1.94)	23 (2.62)
90	AITC	423 (48.73)	AIFB	234 (26.96)	189 (21.77)	IND (MIM)	167 (19.24)	44 (5.07)
91	AITC	344 (49.43)	AIFB	311 (44.68)	33 (4.75)	IND (MIM)	29 (4.17)	12 (1.72)
92	AITC	271 (48.22)	AIFB	214 (38.08)	57 (10.14)	BJP	55 (9.79)	22 (3.91)
93	AITC	476 (49.95)	AIFB	381 (39.98)	95 (9.97)	BJP	78 (8.18)	18 (1.89)
94	AITC	332 (46.24)	AIFB	244 (33.98)	88 (12.26)	BJP	130 (18.11)	12 (1.67)
95	AITC	722 (64.41)	AIFB	228 (20.34)	494 (44.07)	BJP	153 (13.65)	18 (1.61)
96	AITC	404 (56.11)	AIFB	210 (29.17)	194 (26.94)	BJP	88 (12.22)	18 (2.5)
97	AITC	538 (53.32)	AIFB	357 (35.38)	181 (17.94)	BJP	81 (8.03)	33 (3.27)
98	AITC	402 (54.47)	AIFB	254 (34.42)	148 (20.05)	BJP	48 (6.5)	34 (4.61)
99	AITC	454 (71.05)	AIFB	120 (18.78)	334 (52.27)	BJP	59 (9.23)	6 (0.94)
100	AITC	394 (52.39)	AIFB	288 (38.3)	106 (14.09)	BJP	58 (7.71)	12 (1.6)
101	AITC	496 (59.4)	AIFB	303 (36.29)	193 (23.11)	IND (MIM)	14 (1.68)	22 (2.63)
102	AITC	278 (49.64)	AIFB	204 (36.43)	74 (13.21)	BJP	71 (12.68)	7 (1.25)
103	AITC	521 (50.1)	AIFB	427 (41.06)	94 (9.04)	BJP	57 (5.48)	35 (3.37)
104	AIFB	291 (49.07)	AITC	260 (43.84)	31 (5.23)	IND (MIM)	17 (2.87)	25 (4.22)
105	AITC	402 (48.96)	AIFB	352 (42.87)	50 (6.09)	IUC	25 (3.05)	42 (5.12)
106	AITC	426 (57.96)	AIFB	199 (27.07)	227 (30.89)	IUC	50 (6.8)	60 (8.16)
107	AITC	376 (44.76)	AIFB	364 (43.33)	12 (1.43)	BJP	59 (7.02)	41 (4.88)
108	AITC	567 (60.06)	AIFB	326 (34.53)	241 (25.53)	BJP	21 (2.22)	30 (3.18)
109	AITC	371 (43.34)	AIFB	357 (41.71)	14 (1.63)	BJP	110 (12.85)	18 (2.1)
110	AITC	427 (54.67)	AIFB	237 (30.35)	190 (24.32)	IUC	60 (7.68)	57 (7.3)

Contd....

Socio-Economic Amenities - Rural

Access to Education Facilities

Particulars	Number of Villages (% of Population)				
	Available	Not Available	If Not Available (Distance of Nearest Facility)		
			A	B	C
Govt. Primary School	96 (100)	2 (0)	0 (0)	0 (0)	0 (0)
Private Primary School	1 (1)	97 (99)	0 (0)	0 (0)	0 (0)
Govt. Middle School	39 (50)	59 (50)	29 (21)	3 (4)	1 (1)
Private Middle School	0 (0)	98 (100)	0 (0)	0 (0)	0 (0)
Govt. Secondary School	30 (37)	68 (63)	55 (49)	4 (5)	1 (1)
Private Secondary School	1 (2)	97 (98)	0 (0)	0 (0)	0 (0)
Govt. Senior Secondary School	25 (31)	73 (69)	48 (43)	6 (5)	4 (6)
Private Senior Secondary School	0 (0)	98 (100)	0 (0)	0 (0)	0 (0)
Govt. Arts and Science Degree College	0 (0)	98 (100)	3 (8)	28 (26)	60 (57)
Private Arts and Science Degree College	0 (0)	98 (100)	0 (0)	0 (0)	0 (0)
Govt. Engineering College	0 (0)	98 (100)	0 (0)	2 (2)	20 (21)
Private Engineering College	0 (0)	98 (100)	0 (0)	14 (14)	42 (39)
Govt. Medicine College	0 (0)	98 (100)	0 (0)	1 (1)	49 (53)
Private Medicine College	0 (0)	98 (100)	0 (0)	0 (0)	1 (3)
Govt. Management Institute	0 (0)	98 (100)	0 (0)	0 (0)	16 (17)
Private Management Institute	1 (2)	97 (98)	1 (4)	13 (14)	31 (31)
Govt. Polytechnic	0 (0)	98 (100)	0 (0)	0 (0)	40 (46)
Private Polytechnic	0 (0)	98 (100)	0 (0)	12 (13)	4 (4)
Govt. Vocational Training School/ITI	1 (1)	97 (99)	7 (5)	0 (0)	49 (52)
Private Vocational Training School/ITI	0 (0)	98 (100)	0 (0)	6 (8)	7 (6)
Govt. Non Formal Training Centre	1 (1)	97 (99)	0 (0)	2 (2)	15 (14)
Private Non Formal Training Centre	1 (0)	97 (100)	0 (0)	0 (0)	11 (10)
Govt. School For Disabled	0 (0)	98 (100)	0 (0)	1 (1)	28 (26)
Private School For Disabled	1 (2)	97 (98)	1 (0)	5 (6)	0 (0)
Government Others	3 (6)	95 (94)	0 (0)	0 (0)	0 (0)
Private Others	0 (0)	98 (100)	0 (0)	0 (0)	0 (0)

Note : Distance A : Less than 5 km; B : Between 5-10 km; C : 10+ km.; Source : Data Analysis is based on 2011 Census.

DISCLAIMER

The Terms of Use and Disclaimer of Datanet India Private Limited (hereinafter referred to as "Datanet") for use of this analysis report of **Uluberia Dakshin Assembly Constituency (Uluberia Dakshin Vidhan Sabha)** :-

1. **Assembly Factbook™** is a Registered Trade Mark owned by Datanet.
2. All the maps are sketched and graphical representation only and have not been drawn to the scale and also not to represent the actual geographical area or boundary of the unit.
3. The data for the aforesaid analysis is based on authentic sources and has been culled from the various publications of Census, CSO and NSSO for district and block level data, various central and state government departments, Central & State Elections Commissions and the concerned Returning Officers' releases, Electoral Rolls, Election results and allied publications, internal assessment, surveys, estimates and analysis. Therefore, certain adjustment of data at micro level may have been done to arrive closer to the macro data.
4. Data have been provided on an "As Is" and "As AVAILABLE" basis
5. The colours shown in the maps or diagram and charts of a particular party, alliance or AC are indicative and do not represent them.
6. This publication which includes maps, sheets, graphs and data would be the property under copyright of Datanet only. The user may use these for its internal study, analysis and research purposes. It's public display, re-selling or any commercial uses by the user are not allowed.
7. Datanet has taken due care and caution in compilation and processing of data and allied information, but does not guarantee the accuracy, adequacy or completeness of any information/analysis and will be not responsible for any errors or omissions or for the results obtained from the use of such information/analysis.
8. All the contents for the publication have been culled from various authentic sources and Datanet reasonably believes such sources to be reliable, but does not make any representations, express or implied as to the accuracy or fitness of use of such information. The information or contents of the information/analysis do not constitute advice and should not be relied upon in making (or refraining from making) any decision. Any reliance placed upon the information provided by Datanet is the sole responsibility and strictly at the user's risk.
9. In no event will Datanet be liable for any damages (including, without limitation, damages for loss of business projects, or loss of profits) arising in contract, tort or otherwise from the use of or inability to use any of its contents, or from any action taken (or refrained from being taken) as a result of using the analysis or any of its contents. Datanet its directors, owners, editors, officials, employees, distributor and agents or any associate will not be liable for any errors in the information contained or any consequences arising from the use of the contents of the provided information/analysis.
10. If any provision of these terms and conditions is held invalid or illegal or unenforceable for any reason by any court of competent jurisdiction, such provision shall be severed and the remainder of provisions of the terms and conditions shall continue in full force and effect as if the Term of Use had been executed with the invalid, illegal or unenforceable provision eliminated.
11. If there are any discrepancies in the information provided, please bring it to attention of Datanet for suitable rectification measures.

**Buy Online This Complete Book At
Datanet India eBooks Store**

www.indiastatpublications.com

or go directly at

[http://www.indiastatpublications.com/
Assembly_factbook/West_Bengal/Uluberia/Uluberia_Dakshin](http://www.indiastatpublications.com/Assembly_factbook/West_Bengal/Uluberia/Uluberia_Dakshin)

 **indiastat**elections

ISBN : 978-93-5293-830-8

