



West Bengal

Assembly Factbook™

Udaynarayanpur Assembly Constituency



Key Electoral Data of Udaynarayanpur
Assembly Constituency (Vidhan Sabha)

West Bengal

Assembly Factbook™

Udaynarayanpur Assembly Constituency



Udaynarayanpur Vidhan Sabha

Editor & Director

Dr. R.K. Thukral

Research Editor

Dr. Shafeeq Rahman

Compiled, Researched and Published by Datanet India Pvt. Ltd.

D-100, 1st Floor,

Okhla Industrial Area, Phase-I,
New Delhi- 110020.

Ph.: 91-11- 43580781-84

Email : support@indiastatpublications.com

Website : www.indiastatelections.com

Online Book Store :

www.indiastatpublications.com

Report No. : AFB/WB-182-0123

ISBN : 978-93-5293-829-2

First Edition : January, 2018

Sixth Updated Edition : January, 2023

Price : Rs. 11500/-

US\$ 310

© Datanet India Pvt. Ltd.

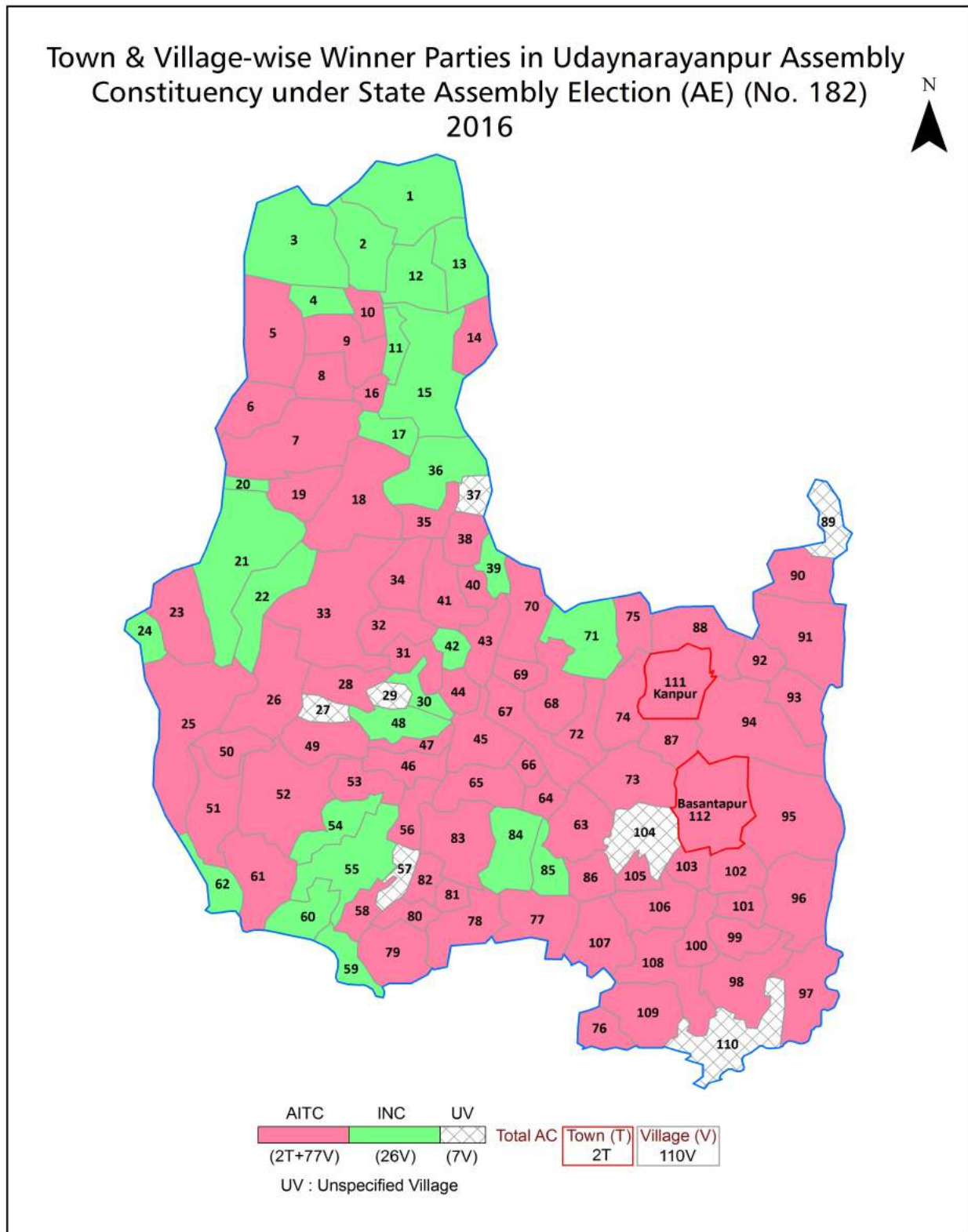
All rights reserved. No part of this book may be reproduced, stored in a retrieval system or transmitted in any form or by any means, mechanical photocopying, photographing, scanning, recording or otherwise without the prior written permission of the publisher. Please refer to Disclaimer at page no. 172 for the use of this publication.

Printed in India

Contents

No.	Particulars	Page No.
	Introduction	
1	Assembly Constituency - (Vidhan Sabha) at a Glance Features of Assembly as per Delimitation Commission of India (2008)	1-2
	Location and Political Maps	
2	Location Map Boundaries of Assembly Constituency - (Vidhan Sabha) in District Boundaries of Assembly Constituency under Parliamentary Constituency - (Lok Sabha) Town & Village-wise Winner Parties- 2021, 2019, 2016, 2014, 2011 and 2009	3-10
	Administrative Setup (2011)	
3	District Sub-district Towns Villages Inhabited Villages Uninhabited Villages Village Panchayat Intermediate Panchayat	11-16
	Demographics (2011)	
4	Population Households Rural/Urban Population Towns and Villages by Population Size Sex Ratio (Total & 0-6 Years) Religious Population Social Population Literacy Rate	17-18
	Electoral Features	
5	Important Dates of Last Elections Held Electors by Gender Service Electors Voters Voters Turnout Polling Stations & Average Number of Electors per Polling Station Electors by Age Group Present Elected Representatives	19-24
	Historical Summary Election Results	
6	Vote Share of Major Parties Winning Margin (Number & Percentage) Polarity of Parties Summary Result of Assembly Segment of Parliamentary Elections 2019, 2014, 2009, 2004 and 1999 Summary Result of Assembly Elections 2021, 2016, 2011, 2006, 2001, 1996, 1991, 1987, 1982, 1977, 1972, 1971, 1969, 1967 and 1962	25-48
	Polling Station Level Election Results	
7	Name and Number of Polling Station 2021, 2019, 2016, 2014, 2011 and 2009 Polling Station-wise Electors, Voters & Voters Turnout 2021, 2019, 2016, 2014, 2011 and 2009 Polling Station wise Elections Results 2021, 2019, 2016, 2014, 2011 and 2009	49-152
	Share of Assembly Constituency	
8	Share of Assembly Constituency - (Vidhan Sabha) in State, District and Parliamentary Constituency - (Lok Sabha)	153
	Socio-Economic Amenities (2011)	
9	Access to Administrative Units Agricultural, Manufacturing and Industrial Commodities Demographic Indicators Education Health & Manpower Drinking Water Supply Sanitation Entertainment and Recreations Infrastructure Power Food Allocation Distribution and Marketing of Agriculture Commodities Infrastructure Transport and Road Infrastructure Communication Banking and Financial Services Land Use Irrigation Source	155-169
10	Abbreviation & Sources	170-171
11	Disclaimer	172

Location & Political Map



Administrative Setup

List of Village Panchayat & Intermediate Panchayat (Block) Name - 2011

Village Name	Village Panchayat Name	Intermediate Panchayat Name
Abhirampur	Debipur	Udaynarayanpur
Akna Dwitiya	Bhabanipur Bidhichandrapur	Udaynarayanpur
Anule	Anulia	Amta - I
Asanda	Bhabanipur Bidhichandrapur	Udaynarayanpur
Baira Kurchi	Harali Udaynarayanpur	Udaynarayanpur
Bajeprotap	Bhabanipur Bidhichandrapur	Udaynarayanpur
Balichak	Balichak	Amta - I
Baneshwarpur	Anulia	Amta - I
Banuchak	Balichak	Amta - I
Bara Mahara	Khosalpur	Amta - I
Barue	Kanpur	Amta - I
Bedhi Chandrapur	Bhabanipur Bidhichandrapur	Udaynarayanpur
Begua	Balichak	Amta - I
Bhabanipur	Bhabanipur Bidhichandrapur	Udaynarayanpur
Bhetkepara	Basantapur	Amta - I
Bhojan	Balichak	Amta - I
Chak Baharampur	Kanupat Mansuka	Udaynarayanpur
Chak Thakurani	Harishpur	Udaynarayanpur
Chaltakhali	Khosalpur	Amta - I
Chalunia	Anulia	Amta - I
Chand Chak	Garbhabanipur-Sonatala	Udaynarayanpur
Chitrasenpur	Bhabanipur Bidhichandrapur	Udaynarayanpur
Dakshin Manshi	Debipur	Udaynarayanpur
Dakshin Rampur	Harali Udaynarayanpur	Udaynarayanpur
Dakshin Singti	Debipur	Udaynarayanpur
Darapur	Anulia	Amta - I
Debandi	Anulia	Amta - I
Debipur	Debipur	Udaynarayanpur
Dhurkhali	Balichak	Amta - I

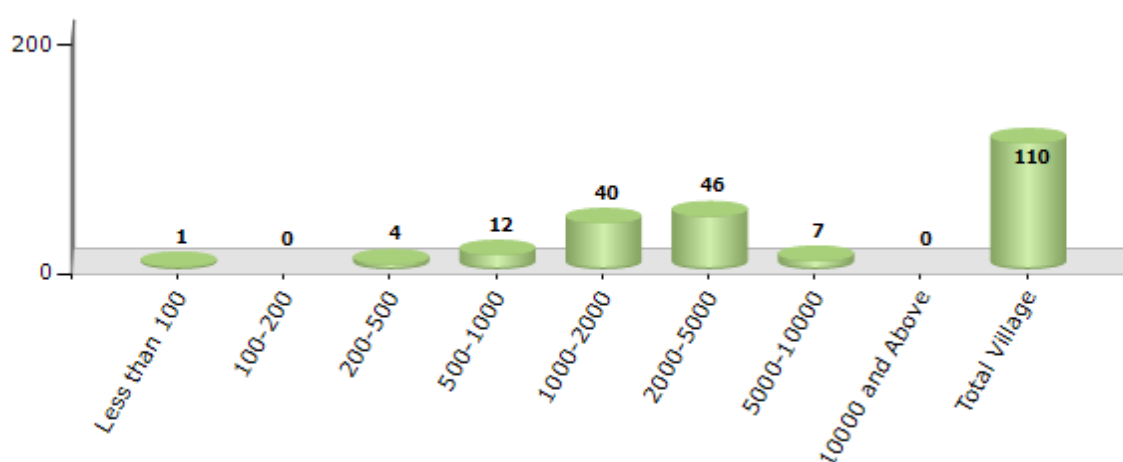
Contd....

Demographics

Number of Villages by Population Size - 2011

Less than 100	100-200	200-500	500-1000	1000-2000	2000-5000	5000-10000	10000 and Above	Total Village
1	0	4	12	40	46	7	0	110

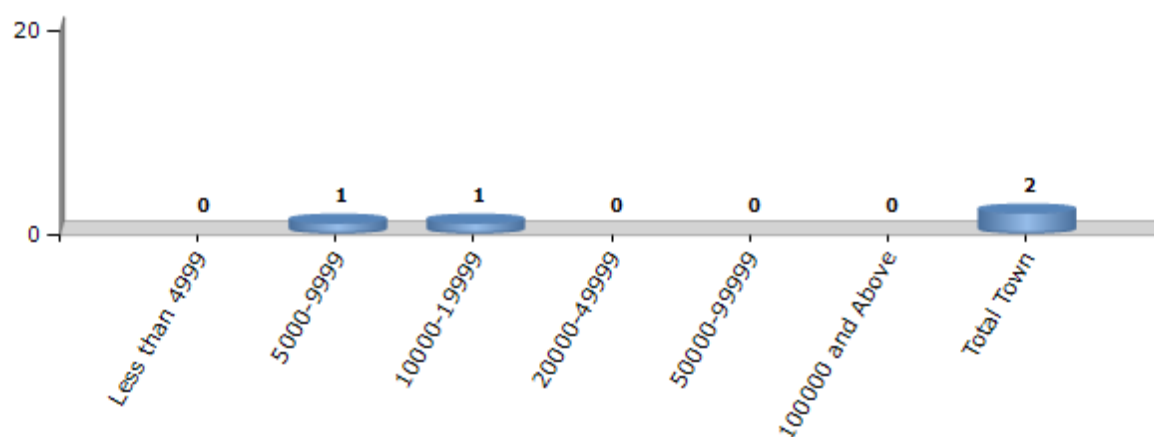
Number of Villages by Population Size - 2011



Number of Towns by Population Size - 2011

Less than 4999	5000-9999	10000-19999	20000-49999	50000-99999	100000 and Above	Total Town
0	1	1	0	0	0	2

Number of Towns by Population Size - 2011

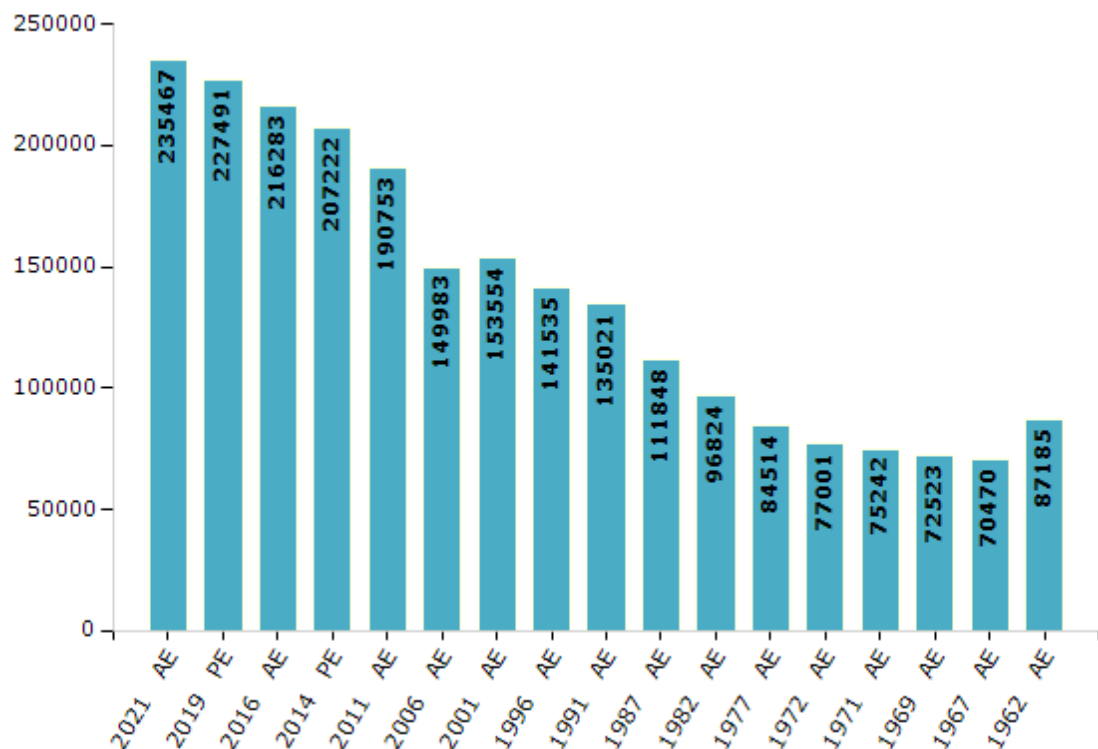


Electoral Features

Electors by Male & Female

Year	Male	Female	Others	Total	Year	Male	Female	Others	Total
2021 AE	120377	115089	1	235467	1991 AE	72628	62393	-	135021
2019 PE	117478	110012	1	227491	1987 AE	57287	54561	-	111848
2016 AE	113140	103143	0	216283	1982 AE	48868	47956	-	96824
2014 PE	109787	97435	0	207222	1977 AE	44403	40111	-	84514
2011 AE	101739	89014	0	190753	1972 AE	39920	37081	-	77001
2009 PE	-	-	-	-	1971 AE	41642	33600	-	75242
2006 AE	78442	71541	-	149983	1969 AE	36742	35781	-	72523
2004 PE	-	-	-	-	1967 AE	-	-	-	70470
2001 AE	77957	75597	-	153554	1962 AE	-	-	-	87185
1999 PE	-	-	-	-	1957 AE	-	-	-	-
1996 AE	79106	62429	-	141535	1952 AE	-	-	-	-

Number of Electors



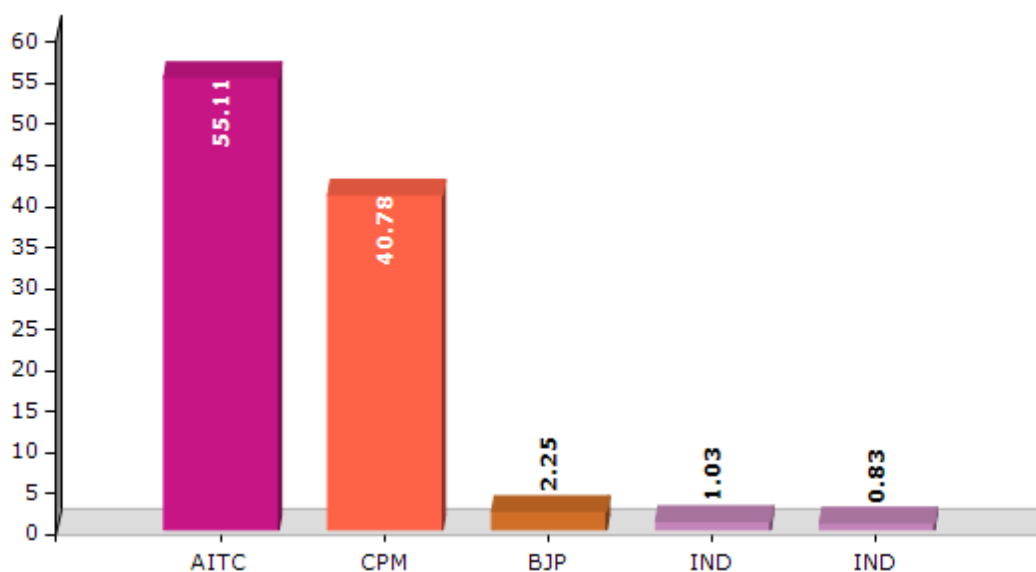
Note : AE : Assembly Election, PE : Assembly Segment of Parliamentary Election

Historical Summary Election Results

Summary Result of Assembly Election - 2011

Candidate Name	Party	Votes	Votes %
Samir Kumar Panja	AITC	91879	55.11
Chandralekha Bag	CPM	67988	40.78
Tapan Dhara	BJP	3746	2.25
Narayan Chandra Bhunyia	IND	1724	1.03
Gobinda Pandit	IND	1386	0.83

Votes Percentage of Top Parties - 2011



Polling Station Level Election Results

Number and Name of Polling Stations (PS) (2016)

Number of Polling Stations	Name of Polling Stations	Number of Polling Stations	Name of Polling Stations
1	Uttar Rampur Converted Basic School(North)	22	Harali Girls Pry.School
2	Rampur Nibeditabalika Msk	23	Harali Girls Pry.School
3	Dehibhurshut Uttar Paschim Para Primary School	24	Sitapur Orient Pry.School
4	Dehibhurshut Uttar (Board) Primary School	25	Sitapur Orient Pry.School
5	Dehibhurshut Uttar(Board) Primary School	26	Bayra Kurchi Pry.School
6	Uttar Rampur Converted Basic School(South)	27	Sultanpur Dakshinids Centre
7	Asanda Adarsha Siksha Sadan (Uttar)	28	Sultanpur Pry.School
8	Asanda Adarsha Siksha Sadan (Dakshin)	29	Sultanpur Pry.School
9	Dehibhurshutdakshin Pry. School	30	Pearapur Pry.School
10	Rampur Boardprimary School	31	Pearapur Pry.School
11	Rampur Boardprimary School	32	Pratapchak Pry.School
12	Asanda Dakshinprimary School	33	Udaynarayanpurs.C. Institution (W)
13	Asanda Dakshinprimary School	34	Udaynarayanpurs.C. Institution (W)
14	Khalatpur Highmadrasha	35	Kurchi Uttarparapry.School
15	Ghola Jr. Basicschool	36	Balichak Pry.School
16	Khalatpur Highmadrasha(S)	37	Hodal Panchanantala Pry.School
17	Ghola Girls Pry.School	38	Hariharpurpry.School
18	Harali Kalitala Icds	39	Kurchi Binodbatipry. School (Room1)
19	Harali Malikparassk	40	Kurchi Binodbati Pry. School (Room I)
20	Dakshin Rampurpry. School	41	Tokapur Pry.Shool
21	Khempur Pry.School	42	Binodbati Icds Centre

Contd....

Polling Station Level Election Results

Polling Station-wise Votes Secured by Overall Top Five Parties in Udaynarayanpur Assembly in Assembly Election (AE) under Uluberia Parliamentary Constituency in West Bengal (2016)

Number of Polling Station	Winner - Samir Kumar Panja (AITC)	Runner-up - Karar Saroj Ranjan (INC)	3rd - Bhola Samui (BJP)	4th - Satyanarayan Rajwar (IUC)	5th - Banamali Gayen (IND)	NOTA	Other	Total Votes Secured
36	227	247	11	3	3	8	1	500
37	226	283	22	9	4	8	6	558
38	334	264	13	6	6	3	8	634
39	415	351	24	12	10	11	10	833
40	361	344	29	7	4	4	8	757
41	442	383	28	18	17	17	24	929
42	239	232	14	9	2	2	4	502
43	408	375	25	16	3	9	8	844
44	217	372	14	9	2	2	7	623
45	338	431	34	15	13	10	15	856
46	182	426	30	12	6	21	10	687
47	394	412	28	11	1	5	5	856
48	349	102	12	6	0	2	3	474
49	441	284	20	12	9	12	6	784
50	272	271	20	14	9	8	18	612
51	396	464	35	8	5	15	9	932
52	326	361	27	14	7	14	12	761
53	369	266	20	5	4	4	9	677
54	230	293	15	9	4	12	7	570
55	413	377	41	8	4	5	9	857
56	668	265	25	9	12	15	22	1016
57	292	87	17	3	6	4	5	414
58	347	292	31	9	7	11	4	701
59	899	108	13	5	2	6	7	1040
60	503	186	60	8	5	9	2	773
61	316	138	29	4	7	2	4	500
62	465	336	35	14	1	3	5	859
63	622	215	16	7	4	0	9	873
64	287	173	67	9	5	5	8	554
65	128	392	9	11	2	10	4	556
66	613	47	4	2	3	3	4	676
67	503	121	8	7	2	5	9	655
68	63	278	10	3	0	2	3	359
69	220	157	32	8	7	10	6	440
70	329	220	39	16	14	7	4	629

Contd....

Polling Station Level Election Results

Winner, Runner-up and 3rd Party Position & Winning Margin According to Polling Stations in Udaynarayanpur Assembly in Assembly Election (AE) under Uluberia Parliamentary Constituency in West Bengal (2016)

Polling Station Number	Winner Party	Winner Votes (%)	Runner-up Party	Runner-up Votes (%)	Winning Margin Votes (%)	Third Party	Third Party Votes (%)	Other Votes (%)
75	INC	345 (46.81)	AITC	315 (42.74)	30 (4.07)	BJP	28 (3.8)	49 (6.65)
76	AITC	311 (54.37)	INC	189 (33.04)	122 (21.33)	BJP	38 (6.64)	34 (5.94)
77	AITC	272 (45.18)	INC	262 (43.52)	10 (1.66)	BJP	29 (4.82)	39 (6.48)
78	AITC	282 (47.39)	INC	269 (45.21)	13 (2.18)	BJP	25 (4.2)	19 (3.19)
79	INC	310 (52.28)	AITC	222 (37.44)	88 (14.84)	BJP	28 (4.72)	33 (5.56)
80	AITC	458 (57.9)	INC	254 (32.11)	204 (25.79)	BJP	47 (5.94)	32 (4.05)
81	AITC	378 (67.86)	INC	134 (24.06)	244 (43.8)	BJP	19 (3.41)	26 (4.67)
82	AITC	554 (62.11)	INC	246 (27.58)	308 (34.53)	BJP	44 (4.93)	48 (5.38)
83	AITC	359 (64.68)	INC	164 (29.55)	195 (35.13)	BJP	14 (2.52)	18 (3.24)
84	AITC	378 (55.43)	INC	247 (36.22)	131 (19.21)	BJP	18 (2.64)	39 (5.72)
85	AITC	419 (49.64)	INC	353 (41.82)	66 (7.82)	BJP	19 (2.25)	53 (6.28)
86	AITC	479 (63.11)	INC	204 (26.88)	275 (36.23)	BJP	34 (4.48)	42 (5.53)
87	AITC	428 (60.11)	INC	248 (34.83)	180 (25.28)	BJP	13 (1.83)	23 (3.23)
88	AITC	423 (60.95)	INC	214 (30.84)	209 (30.11)	BJP	25 (3.6)	32 (4.61)
89	INC	452 (45.8)	AITC	436 (44.17)	16 (1.63)	BJP	46 (4.66)	53 (5.37)
90	INC	278 (49.55)	AITC	189 (33.69)	89 (15.86)	BJP	73 (13.01)	21 (3.74)
91	INC	258 (47.34)	AITC	250 (45.87)	8 (1.47)	BJP	21 (3.85)	16 (2.94)
92	AITC	324 (49.85)	INC	286 (44)	38 (5.85)	BJP	18 (2.77)	22 (3.38)
93	INC	596 (69.63)	AITC	208 (24.3)	388 (45.33)	BJP	20 (2.34)	32 (3.74)
94	INC	432 (66.56)	AITC	178 (27.43)	254 (39.13)	BJP	20 (3.08)	19 (2.93)
95	INC	417 (59.4)	AITC	248 (35.33)	169 (24.07)	BJP	20 (2.85)	17 (2.42)
96	INC	292 (52.05)	AITC	231 (41.18)	61 (10.87)	BJP	14 (2.5)	24 (4.28)
97	INC	454 (57.98)	AITC	289 (36.91)	165 (21.07)	BJP	21 (2.68)	19 (2.43)
98	INC	406 (62.65)	AITC	201 (31.02)	205 (31.63)	BJP	25 (3.86)	16 (2.47)
99	INC	481 (64.56)	AITC	215 (28.86)	266 (35.7)	BJP	23 (3.09)	26 (3.49)
100	INC	303 (63.39)	AITC	134 (28.03)	169 (35.36)	BJP	20 (4.18)	21 (4.39)
101	AITC	337 (50.3)	INC	299 (44.63)	38 (5.67)	BJP	12 (1.79)	22 (3.28)
102	AITC	286 (51.16)	INC	246 (44.01)	40 (7.15)	BJP	12 (2.15)	15 (2.68)
103	INC	225 (51.96)	AITC	172 (39.72)	53 (12.24)	IUC	9 (2.08)	27 (6.24)
104	INC	503 (61.34)	AITC	241 (29.39)	262 (31.95)	BJP	19 (2.32)	57 (6.95)
105	INC	569 (54.82)	AITC	366 (35.26)	203 (19.56)	BJP	60 (5.78)	43 (4.14)
106	INC	222 (58.12)	AITC	143 (37.43)	79 (20.69)	BJP	8 (2.09)	9 (2.36)
107	INC	275 (47.33)	AITC	268 (46.13)	7 (1.2)	BJP	18 (3.1)	20 (3.44)
108	AITC	471 (44.6)	INC	468 (44.32)	3 (0.28)	BJP	53 (5.02)	64 (6.06)
109	AITC	323 (56.87)	INC	205 (36.09)	118 (20.78)	BJP	22 (3.87)	18 (3.17)
110	INC	340 (41.11)	AITC	337 (40.75)	3 (0.36)	BJP	109 (13.18)	41 (4.96)
111	AITC	307 (46.87)	INC	275 (41.98)	32 (4.89)	BJP	39 (5.95)	34 (5.19)

Contd....

Socio-Economic Amenities - Rural

Access to Education Facilities

Particulars	Number of Villages (% of Population)				
	Available	Not Available	If Not Available (Distance of Nearest Facility)		
			A	B	C
Govt. Primary School	106 (99)	4 (1)	0 (0)	0 (0)	0 (0)
Private Primary School	6 (6)	104 (94)	0 (0)	0 (0)	0 (0)
Govt. Middle School	47 (55)	63 (45)	42 (30)	3 (2)	0 (0)
Private Middle School	1 (1)	109 (99)	0 (0)	0 (0)	0 (0)
Govt. Secondary School	34 (39)	76 (61)	48 (37)	4 (3)	0 (0)
Private Secondary School	1 (1)	109 (99)	0 (0)	0 (0)	0 (0)
Govt. Senior Secondary School	16 (20)	94 (80)	54 (46)	6 (3)	0 (0)
Private Senior Secondary School	1 (1)	109 (99)	0 (0)	1 (1)	0 (0)
Govt. Arts and Science Degree College	3 (3)	107 (97)	22 (19)	44 (34)	4 (6)
Private Arts and Science Degree College	0 (0)	110 (100)	0 (0)	0 (0)	0 (0)
Govt. Engineering College	0 (0)	110 (100)	0 (0)	0 (0)	62 (55)
Private Engineering College	0 (0)	110 (100)	0 (0)	0 (0)	9 (7)
Govt. Medicine College	0 (0)	110 (100)	0 (0)	0 (0)	68 (59)
Private Medicine College	0 (0)	110 (100)	0 (0)	0 (0)	1 (1)
Govt. Management Institute	0 (0)	110 (100)	0 (0)	0 (0)	29 (23)
Private Management Institute	1 (0)	109 (100)	0 (0)	0 (0)	30 (26)
Govt. Polytechnic	0 (0)	110 (100)	0 (0)	1 (0)	57 (50)
Private Polytechnic	0 (0)	110 (100)	0 (0)	0 (0)	8 (6)
Govt. Vocational Training School/ITI	1 (3)	109 (97)	5 (4)	3 (2)	60 (53)
Private Vocational Training School/ITI	0 (0)	110 (100)	0 (0)	0 (0)	2 (2)
Govt. Non Formal Training Centre	1 (0)	109 (100)	0 (0)	6 (5)	25 (23)
Private Non Formal Training Centre	0 (0)	110 (100)	0 (0)	0 (0)	15 (12)
Govt. School For Disabled	0 (0)	110 (100)	0 (0)	0 (0)	25 (24)
Private School For Disabled	0 (0)	110 (100)	0 (0)	0 (0)	11 (8)
Government Others	2 (3)	108 (97)	0 (0)	0 (0)	0 (0)
Private Others	0 (0)	110 (100)	0 (0)	0 (0)	0 (0)

Note : Distance A : Less than 5 km; B : Between 5-10 km; C : 10+ km.; Source : Data Analysis is based on 2011 Census.

DISCLAIMER

The Terms of Use and Disclaimer of Datanet India Private Limited (hereinafter referred to as "Datanet") for use of this analysis report of **Udaynarayanpur Assembly Constituency (Udaynarayanpur Vidhan Sabha)** :-

1. **Assembly Factbook™** is a Registered Trade Mark owned by Datanet.
2. All the maps are sketched and graphical representation only and have not been drawn to the scale and also not to represent the actual geographical area or boundary of the unit.
3. The data for the aforesaid analysis is based on authentic sources and has been culled from the various publications of Census, CSO and NSSO for district and block level data, various central and state government departments, Central & State Elections Commissions and the concerned Returning Officers' releases, Electoral Rolls, Election results and allied publications, internal assessment, surveys, estimates and analysis. Therefore, certain adjustment of data at micro level may have been done to arrive closer to the macro data.
4. Data have been provided on an "As Is" and "As AVAILABLE" basis
5. The colours shown in the maps or diagram and charts of a particular party, alliance or AC are indicative and do not represent them.
6. This publication which includes maps, sheets, graphs and data would be the property under copyright of Datanet only. The user may use these for its internal study, analysis and research purposes. It's public display, re-selling or any commercial uses by the user are not allowed.
7. Datanet has taken due care and caution in compilation and processing of data and allied information, but does not guarantee the accuracy, adequacy or completeness of any information/analysis and will be not responsible for any errors or omissions or for the results obtained from the use of such information/analysis.
8. All the contents for the publication have been culled from various authentic sources and Datanet reasonably believes such sources to be reliable, but does not make any representations, express or implied as to the accuracy or fitness of use of such information. The information or contents of the information/analysis do not constitute advice and should not be relied upon in making (or refraining from making) any decision. Any reliance placed upon the information provided by Datanet is the sole responsibility and strictly at the user's risk.
9. In no event will Datanet be liable for any damages (including, without limitation, damages for loss of business projects, or loss of profits) arising in contract, tort or otherwise from the use of or inability to use any of its contents, or from any action taken (or refrained from being taken) as a result of using the analysis or any of its contents. Datanet its directors, owners, editors, officials, employees, distributor and agents or any associate will not be liable for any errors in the information contained or any consequences arising from the use of the contents of the provided information/analysis.
10. If any provision of these terms and conditions is held invalid or illegal or unenforceable for any reason by any court of competent jurisdiction, such provision shall be severed and the remainder of provisions of the terms and conditions shall continue in full force and effect as if the Term of Use had been executed with the invalid, illegal or unenforceable provision eliminated.
11. If there are any discrepancies in the information provided, please bring it to attention of Datanet for suitable rectification measures.

Buy Online This Complete Book At
Datanet India eBooks Store

www.indiastatpublications.com

or go directly at

[http://www.indiastatpublications.com/
Assembly_factbook/West_Bengal/Uluberia/ Udaynarayanpur](http://www.indiastatpublications.com/Assembly_factbook/West_Bengal/Uluberia/Udaynarayanpur)

 **india**stat**elections**

ISBN : 978-93-5293-829-2

