



West Bengal

Assembly Factbook™

Narayangarh Assembly Constituency



Key Electoral Data of Narayangarh
Assembly Constituency (Vidhan Sabha)

West Bengal

Assembly Factbook™

Narayangarh Assembly Constituency



Narayangarh Vidhan Sabha

Editor & Director

Dr. R.K. Thukral

Research Editor

Dr. Shafeeq Rahman

Compiled, Researched and Published by Datanet India Pvt. Ltd.

D-100, 1st Floor,

Okhla Industrial Area, Phase-I,
New Delhi- 110020.

Ph.: 91-11- 43580781-84

Email : support@indiastatpublications.com

Website : www.indiastatelections.com

Online Book Store :

www.indiastatpublications.com

Report No. : AFB/WB-225-0123

ISBN : 978-93-5293-759-2

First Edition : January, 2018

Sixth Updated Edition : January, 2023

Price : Rs. 11500/-

US\$ 310

© Datanet India Pvt. Ltd.

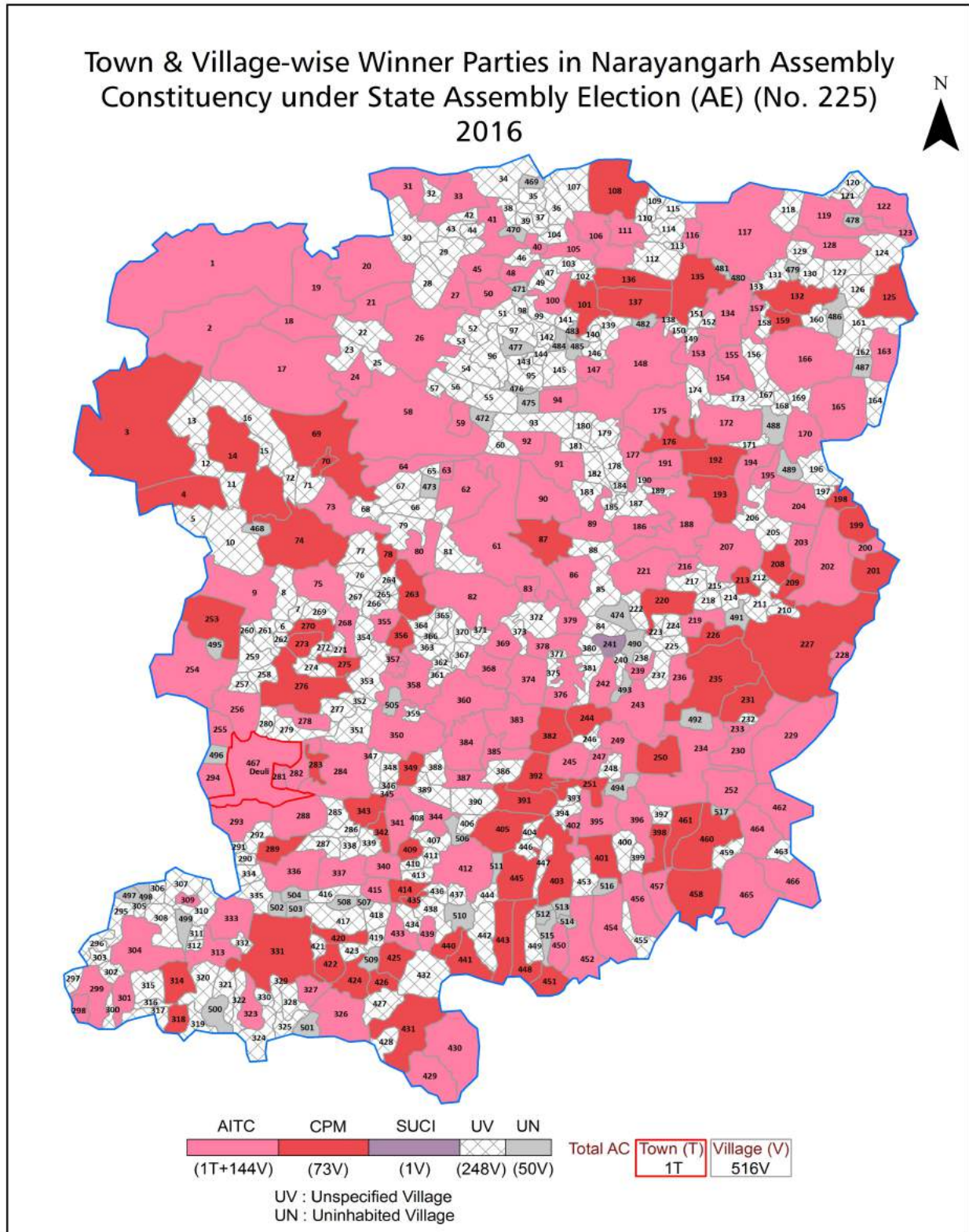
All rights reserved. No part of this book may be reproduced, stored in a retrieval system or transmitted in any form or by any means, mechanical photocopying, photographing, scanning, recording or otherwise without the prior written permission of the publisher. Please refer to Disclaimer at page no. 194 for the use of this publication.

Printed in India

Contents

No.	Particulars	Page No.
	Introduction	
1	Assembly Constituency - (Vidhan Sabha) at a Glance Features of Assembly as per Delimitation Commission of India (2008)	1-2
	Location and Political Maps	
2	Location Map Boundaries of Assembly Constituency - (Vidhan Sabha) in District Boundaries of Assembly Constituency under Parliamentary Constituency - (Lok Sabha) Town & Village-wise Winner Parties- 2021, 2019, 2016, 2014, 2011 and 2009	3-10
	Administrative Setup (2011)	
3	District Sub-district Towns Villages Inhabited Villages Uninhabited Villages Village Panchayat Intermediate Panchayat	11-34
	Demographics (2011)	
4	Population Households Rural/Urban Population Towns and Villages by Population Size Sex Ratio (Total & 0-6 Years) Religious Population Social Population Literacy Rate	35-36
	Electoral Features	
5	Important Dates of Last Elections Held Electors by Gender Service Electors Voters Voters Turnout Polling Stations & Average Number of Electors per Polling Station Electors by Age Group Present Elected Representatives	37-42
	Historical Summary Election Results	
6	Vote Share of Major Parties Winning Margin (Number & Percentage) Polarity of Parties Summary Result of Assembly Segment of Parliamentary Elections 2019, 2014, 2009, 2004 and 1999 Summary Result of Assembly Elections 2021, 2016, 2011, 2006, 2001, 1996, 1991, 1987, 1982, 1977, 1972, 1971, 1969, 1967, 1962 and 1952	43-67
	Polling Station Level Election Results	
7	Name and Number of Polling Station 2021, 2019, 2016, 2014, 2011 and 2009 Polling Station-wise Electors, Voters & Voters Turnout 2021, 2019, 2016, 2014, 2011 and 2009 Polling Station wise Elections Results 2021, 2019, 2016, 2014, 2011 and 2009	68-174
	Share of Assembly Constituency	
8	Share of Assembly Constituency - (Vidhan Sabha) in State, District and Parliamentary Constituency - (Lok Sabha)	175
	Socio-Economic Amenities (2011)	
9	Access to Administrative Units Agricultural, Manufacturing and Industrial Commodities Demographic Indicators Education Health & Manpower Drinking Water Supply Sanitation Entertainment and Recreations Infrastructure Power Food Allocation Distribution and Marketing of Agriculture Commodities Infrastructure Transport and Road Infrastructure Communication Banking and Financial Services Land Use Irrigation Source	177-191
10	Abbreviation & Sources	192-193
11	Disclaimer	194

Location & Political Map



Administrative Setup

List of Village Panchayat & Intermediate Panchayat (Block) Name - 2011

Village Name	Village Panchayat Name	Intermediate Panchayat Name
Abhirampur	Mokrapur	Narayangarh
Adampur	Kushbasan	Narayangarh
Agar	Ranisarai	Narayangarh
Agarsthi	Ranisarai	Narayangarh
Aharmunda	Kashipur	Narayangarh
Ahira	Kunarpur	Narayangarh
Akanda	Bakhrabad	Narayangarh
Alankarpur	Gramraj	Narayangarh
Amalpur	Hemchandra	Narayangarh
Amarsia	Tutanga	Narayangarh
Ambidhangar	Hemchandra	Narayangarh
Ambisan	Narma	Narayangarh
Amda	Manya	Narayangarh
Amdabad	Tutanga	Narayangarh
Amdiha	Kashipur	Narayangarh
Amuria	Tutanga	Narayangarh
Anchrar	Ranisarai	Narayangarh
Andarsura	Kashipur	Narayangarh
Andharia Bhera	Narayangarh	Narayangarh
Arjjuni	Pakurseni	Narayangarh
Asanda	Tutanga	Narayangarh
Asde	Tutanga	Narayangarh
Asnabani	Mokrapur	Narayangarh
Asti	Tutanga	Narayangarh
Asti Patna	Kunarpur	Narayangarh
Babalpur	Ranisarai	Narayangarh
Baga Bhera	Pakurseni	Narayangarh
Bagla	Narayangarh	Narayangarh
Bagrui	Kashipur	Narayangarh

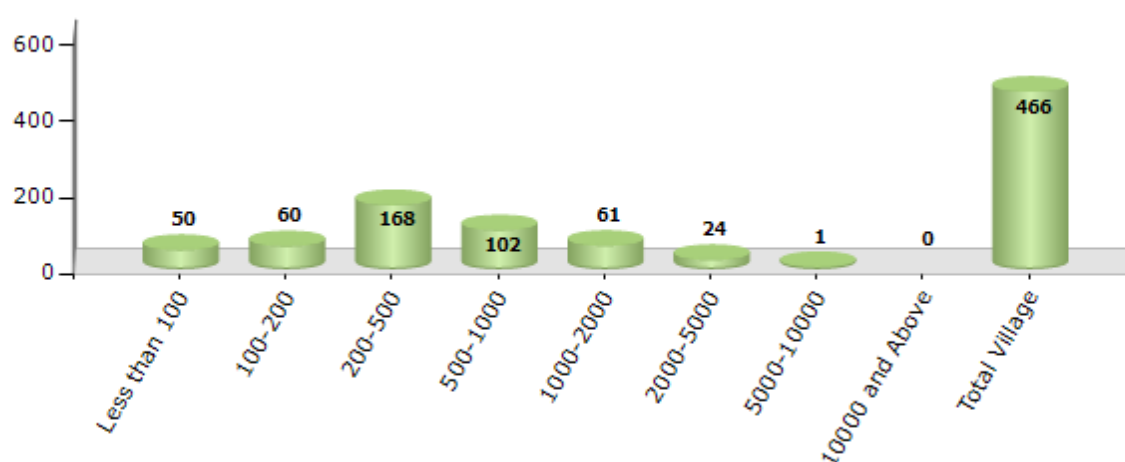
Contd....

Demographics

Number of Villages by Population Size - 2011

Less than 100	100-200	200-500	500-1000	1000-2000	2000-5000	5000-10000	10000 and Above	Total Village
50	60	168	102	61	24	1	0	466

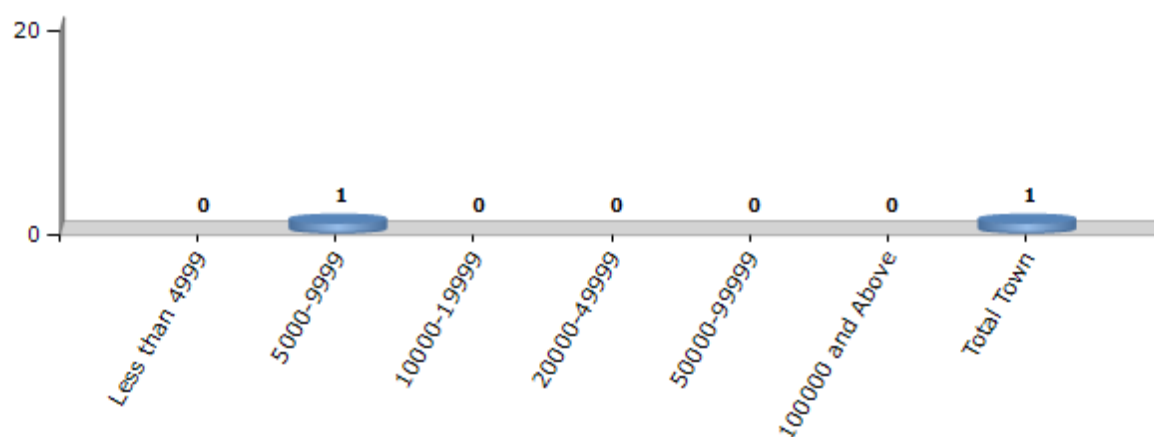
Number of Villages by Population Size - 2011



Number of Towns by Population Size - 2011

Less than 4999	5000-9999	10000-19999	20000-49999	50000-99999	100000 and Above	Total Town
0	1	0	0	0	0	1

Number of Towns by Population Size - 2011

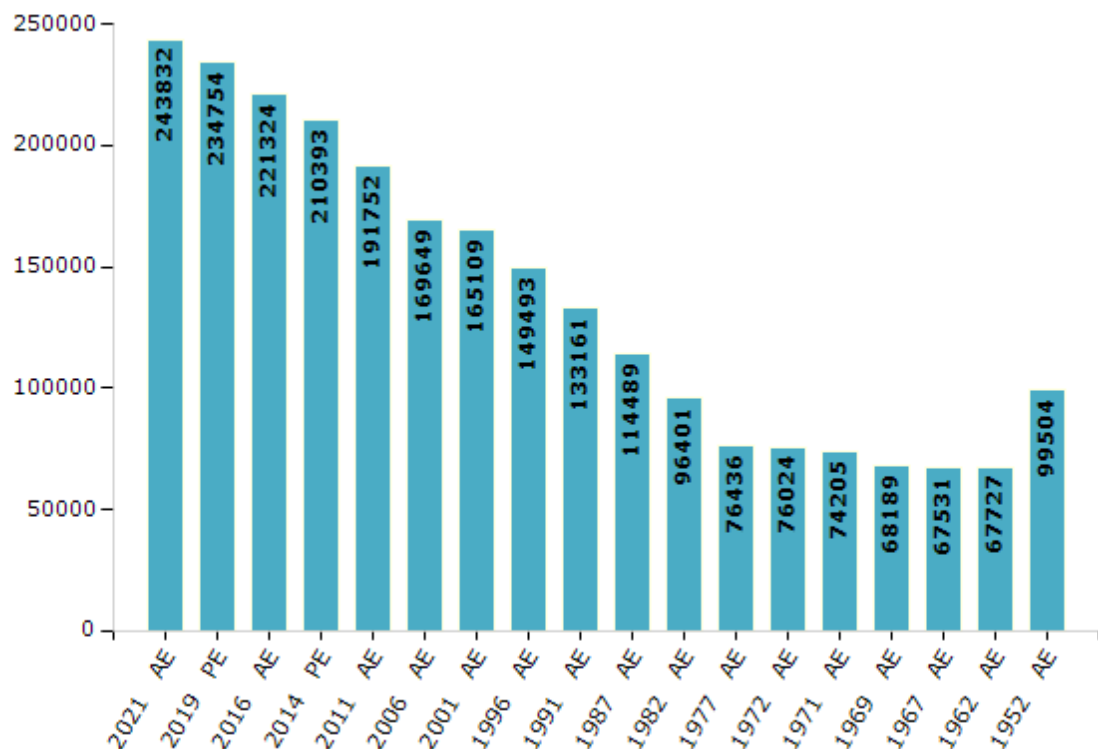


Electoral Features

Electors by Male & Female

Year	Male	Female	Others	Total	Year	Male	Female	Others	Total
2021 AE	123395	120437	0	243832	1991 AE	70316	62845	-	133161
2019 PE	119004	115748	2	234754	1987 AE	63079	51410	-	114489
2016 AE	112399	108924	1	221324	1982 AE	49500	46901	-	96401
2014 PE	107173	103219	1	210393	1977 AE	45741	30695	-	76436
2011 AE	97798	93954	0	191752	1972 AE	41179	34845	-	76024
2009 PE	-	-	-	-	1971 AE	40070	34135	-	74205
2006 AE	86687	82962	-	169649	1969 AE	36472	31717	-	68189
2004 PE	-	-	-	-	1967 AE	-	-	-	67531
2001 AE	82502	82607	-	165109	1962 AE	-	-	-	67727
1999 PE	-	-	-	-	1957 AE	-	-	-	-
1996 AE	76996	72497	-	149493	1952 AE	-	-	-	99504

Number of Electors



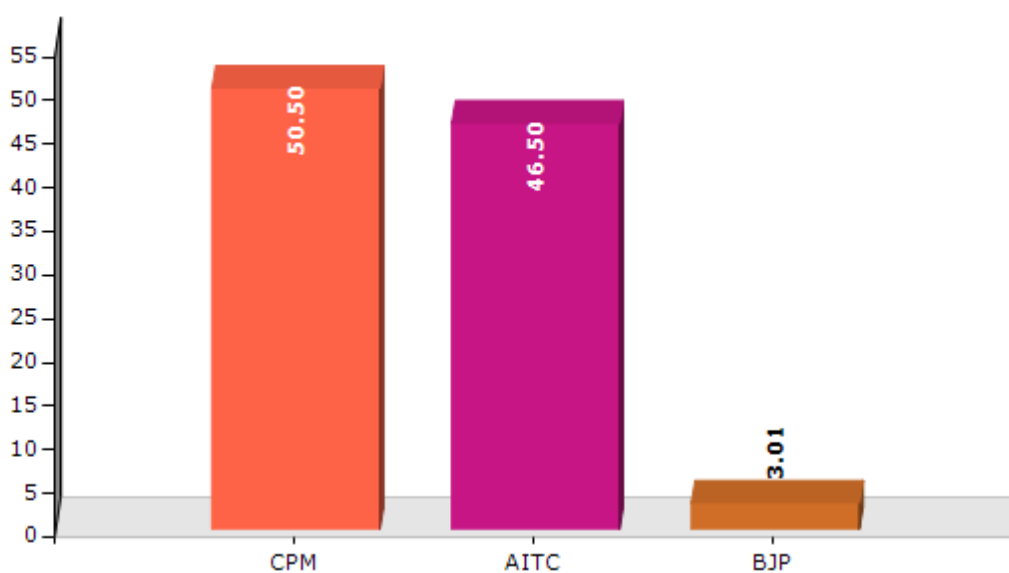
Note : AE : Assembly Election, PE : Assembly Segment of Parliamentary Election

Historical Summary Election Results

Summary Result of Assembly Election - 2011

Candidate Name	Party	Votes	Votes %
Surjya Kanta Mishra	CPM	89804	50.5
Atta Surja Kanta	AITC	82695	46.5
Krishna Prasad Roy	BJP	5345	3.01

Votes Percentage of Top Parties - 2011



Polling Station Level Election Results

Number and Name of Polling Stations (PS) (2016)

Number of Polling Stations	Name of Polling Stations	Number of Polling Stations	Name of Polling Stations
1	Nayapukur Pry. School, Nayapukur	22	Birbira Pry. School (R-1), Birbira
2	Dhanghori Pry. School, Dhanghori	23	Taldiha Pry. School
3	Belti Pry. School, Belti	24	Sundeuli S.S.K
4	Sitli Pry. School	25	Bhadrakali Pry. School (East), (R-1)Bargopal
5	Binai Pry.,. School, Binai	26	Bhadrakali Pry. School (East), (R-2)Bargopal
6	Asnaboni Pry. School, Sunka	27	Bhadrakali Pry. School (West), Bargopal
7	Daharpur Pry. School (R-1)	28	Nabagram Pry. School, Mirchak
8	Daharpur Sabarpally Pry. School	29	Barakalankai Pry. School, Barakalankai
9	Tala Phulgeria Pry. School, Tala	30	Barakalankai High. School, Barakalankai
10	Murakata Pry. School, Murakata	31	Kotai Basudevpur Sati Kumar Sikshaniketan (R-1)
11	Gobindapur Mokrapur S.S. Siksha Niketan(R-1), Avirampur	32	Kotai Basudevpur Sati Kumar Sikshaniketan (R-2)
12	Guri Batitaki S.S.K.	33	Basudevpur Pry. School, Dakshin Kotai
13	Gobindapur Mokrapur S.S. Siksha Niketan(R-2), Avirampur	34	Maguria Pry. School (R-1)
14	Gobindapur Mokrapur Pry. School	35	Maguria Pry. School (R-2)
15	Rampura Pry. School, Room - 1, Rampura	36	Gama Chakai Adibasi Kalyan Vidyapith, (Roomno. 1) Gama
16	Malka Jr. High School	37	San Barikbarh Pry. School
17	Chirkunia Kshudiram S.S.K.	38	Chakai Pry. School, Chakai
18	Ela Netaji Pry. School, Ela	39	Chaksoula Pry. School, Chaksoula
19	Bhadrakali Gandhi Vidyapith, Chakjoti	40	Tuttranga Pry. School, Tuttranga
20	Pithapura Pry. School	41	Sargeria Pry. School, Sargeria
21	Alankarpur Pry. School, Alankarpur	42	Narma Pry. School (R - 1) Narma

Contd....

Polling Station Level Election Results

Polling Station-wise Votes Secured by Overall Top Five Parties in Narayangarh Assembly in Assembly Election (AE) under Medinipur Parliamentary Constituency in West Bengal (2016)

Number of Polling Station	Winner - Prodyut Kumar Ghosh (AITC)	Runner-up - Surjyakanta Mishra (CPM)	3rd - Krishna Prasad Roy (BJP)	4th - Surya Pradhan (SUCI)	5th - ()	NOTA	Other	Total Votes Secured
36	588	526	46	13		16		1189
37	290	279	3	4		0		576
38	634	275	43	13		11		976
39	569	511	22	7		4		1113
40	478	573	42	19		8		1120
41	483	488	44	9		5		1029
42	554	512	36	12		6		1120
43	400	431	28	15		7		881
44	430	401	15	6		11		863
45	356	338	18	4		4		720
46	526	483	23	12		3		1047
47	168	127	6	57		3		361
48	255	164	13	122		2		556
49	513	371	29	11		2		926
50	256	312	14	2		2		586
51	237	178	12	6		2		435
52	392	380	27	9		5		813
53	478	428	43	14		7		970
54	505	438	40	8		7		998
55	352	387	30	5		9		783
56	217	176	22	5		3		423
57	271	372	18	30		5		696
58	130	95	16	124		5		370
59	235	96	6	5		2		344
60	463	189	27	5		5		689
61	326	375	17	3		6		727
62	583	513	34	4		7		1141
63	555	527	43	14		9		1148
64	401	314	53	2		5		775
65	335	259	37	5		6		642
66	322	254	30	4		1		611
67	586	449	58	13		18		1124
68	343	350	30	4		5		732
69	404	106	14	3		3		530
70	487	391	48	15		9		950

Contd....

Polling Station Level Election Results

Winner, Runner-up and 3rd Party Position & Winning Margin According to Polling Stations in Narayangarh Assembly in Assembly Election (AE) under Medinipur Parliamentary Constituency in West Bengal (2016)

Polling Station Number	Winner Party	Winner Votes (%)	Runner-up Party	Runner-up Votes (%)	Winning Margin Votes (%)	Third Party	Third Party Votes (%)	Other Votes (%)
75	AITC	466 (55.61)	CPM	311 (37.11)	155 (18.5)	BJP	39 (4.65)	22 (2.63)
76	AITC	424 (61.01)	CPM	207 (29.78)	217 (31.23)	BJP	57 (8.2)	7 (1.01)
77	CPM	294 (45.72)	AITC	291 (45.26)	3 (0.46)	BJP	41 (6.38)	17 (2.64)
78	AITC	464 (55.97)	CPM	301 (36.31)	163 (19.66)	BJP	43 (5.19)	21 (2.53)
79	AITC	487 (56.5)	CPM	293 (33.99)	194 (22.51)	BJP	57 (6.61)	25 (2.9)
80	CPM	276 (48)	AITC	266 (46.26)	10 (1.74)	BJP	24 (4.17)	9 (1.57)
81	AITC	340 (53.54)	CPM	251 (39.53)	89 (14.01)	BJP	31 (4.88)	13 (2.05)
82	AITC	377 (51.29)	CPM	322 (43.81)	55 (7.48)	BJP	20 (2.72)	16 (2.18)
83	AITC	490 (47.34)	CPM	454 (43.86)	36 (3.48)	BJP	57 (5.51)	34 (3.29)
84	AITC	499 (62.06)	CPM	249 (30.97)	250 (31.09)	BJP	38 (4.73)	18 (2.24)
85	AITC	348 (53.54)	CPM	242 (37.23)	106 (16.31)	BJP	45 (6.92)	15 (2.31)
86	AITC	573 (56.62)	CPM	386 (38.14)	187 (18.48)	BJP	29 (2.87)	24 (2.37)
87	AITC	363 (58.64)	CPM	215 (34.73)	148 (23.91)	BJP	26 (4.2)	15 (2.42)
88	AITC	376 (50.4)	CPM	329 (44.1)	47 (6.3)	BJP	29 (3.89)	12 (1.61)
89	AITC	490 (50.52)	CPM	418 (43.09)	72 (7.43)	BJP	41 (4.23)	21 (2.16)
90	AITC	390 (53.65)	CPM	289 (39.75)	101 (13.9)	BJP	35 (4.81)	13 (1.79)
91	AITC	378 (60.67)	CPM	204 (32.74)	174 (27.93)	BJP	28 (4.49)	13 (2.09)
92	AITC	604 (61.82)	CPM	303 (31.01)	301 (30.81)	BJP	55 (5.63)	15 (1.54)
93	AITC	387 (47.48)	CPM	374 (45.89)	13 (1.59)	BJP	41 (5.03)	13 (1.6)
94	CPM	598 (58.23)	AITC	355 (34.57)	243 (23.66)	BJP	41 (3.99)	33 (3.21)
95	CPM	402 (59.82)	AITC	242 (36.01)	160 (23.81)	BJP	16 (2.38)	12 (1.79)
96	AITC	257 (57.11)	CPM	177 (39.33)	80 (17.78)	BJP	12 (2.67)	4 (0.89)
97	CPM	518 (57.62)	AITC	327 (36.37)	191 (21.25)	BJP	37 (4.12)	17 (1.89)
98	CPM	546 (62.69)	AITC	290 (33.3)	256 (29.39)	BJP	19 (2.18)	16 (1.84)
99	CPM	367 (47.85)	AITC	353 (46.02)	14 (1.83)	BJP	30 (3.91)	17 (2.22)
100	CPM	652 (56.74)	AITC	405 (35.25)	247 (21.49)	BJP	61 (5.31)	31 (2.7)
101	CPM	401 (49.51)	AITC	300 (37.04)	101 (12.47)	BJP	87 (10.74)	22 (2.72)
102	AITC	407 (45.94)	CPM	404 (45.6)	3 (0.34)	BJP	42 (4.74)	33 (3.72)
103	CPM	351 (51.85)	AITC	272 (40.18)	79 (11.67)	BJP	35 (5.17)	19 (2.81)
104	CPM	297 (47.98)	AITC	286 (46.2)	11 (1.78)	BJP	28 (4.52)	8 (1.29)
105	AITC	266 (43.82)	CPM	256 (42.17)	10 (1.65)	BJP	60 (9.88)	25 (4.12)
106	AITC	417 (58.16)	CPM	209 (29.15)	208 (29.01)	BJP	72 (10.04)	19 (2.65)
107	CPM	469 (47.47)	AITC	401 (40.59)	68 (6.88)	BJP	93 (9.41)	25 (2.53)
108	CPM	347 (47.66)	AITC	305 (41.9)	42 (5.76)	BJP	57 (7.83)	19 (2.61)
109	AITC	622 (62.2)	CPM	256 (25.6)	366 (36.6)	BJP	100 (10)	22 (2.2)
110	CPM	293 (46.96)	AITC	277 (44.39)	16 (2.57)	BJP	43 (6.89)	11 (1.76)
111	CPM	344 (49.21)	AITC	313 (44.78)	31 (4.43)	BJP	31 (4.43)	11 (1.57)

Contd....

Socio-Economic Amenities - Rural

Access to Education Facilities

Particulars	Number of Villages (% of Population)				
	Available	Not Available	If Not Available (Distance of Nearest Facility)		
			A	B	C
Govt. Primary School	331 (90)	135 (10)	0 (0)	0 (0)	0 (0)
Private Primary School	9 (5)	457 (95)	0 (0)	0 (0)	0 (0)
Govt. Middle School	70 (32)	396 (68)	316 (56)	28 (3)	2 (0)
Private Middle School	3 (2)	463 (98)	0 (0)	1 (0)	0 (0)
Govt. Secondary School	47 (23)	419 (77)	356 (65)	46 (7)	0 (0)
Private Secondary School	1 (0)	465 (100)	0 (0)	1 (0)	0 (0)
Govt. Senior Secondary School	22 (11)	444 (89)	255 (53)	133 (25)	7 (1)
Private Senior Secondary School	2 (1)	464 (99)	0 (0)	1 (0)	0 (0)
Govt. Arts and Science Degree College	5 (1)	461 (99)	23 (7)	133 (26)	261 (59)
Private Arts and Science Degree College	0 (0)	466 (100)	0 (0)	0 (0)	6 (1)
Govt. Engineering College	1 (0)	465 (100)	2 (1)	2 (0)	412 (89)
Private Engineering College	0 (0)	466 (100)	0 (0)	0 (0)	0 (0)
Govt. Medicine College	5 (1)	461 (99)	2 (0)	0 (0)	378 (83)
Private Medicine College	1 (0)	465 (100)	0 (0)	0 (0)	2 (0)
Govt. Management Institute	0 (0)	466 (100)	0 (0)	17 (3)	225 (46)
Private Management Institute	1 (0)	465 (100)	4 (3)	0 (0)	77 (17)
Govt. Polytechnic	0 (0)	466 (100)	1 (0)	3 (1)	377 (81)
Private Polytechnic	1 (0)	465 (100)	1 (0)	0 (0)	2 (0)
Govt. Vocational Training School/ITI	5 (2)	461 (98)	127 (24)	85 (16)	177 (42)
Private Vocational Training School/ITI	0 (0)	466 (100)	0 (0)	2 (1)	3 (1)
Govt. Non Formal Training Centre	20 (5)	446 (95)	14 (4)	49 (7)	115 (23)
Private Non Formal Training Centre	1 (1)	465 (99)	0 (0)	5 (1)	9 (2)
Govt. School For Disabled	2 (1)	464 (99)	12 (3)	63 (14)	204 (42)
Private School For Disabled	0 (0)	466 (100)	0 (0)	6 (1)	33 (7)
Government Others	9 (2)	457 (98)	0 (0)	0 (0)	0 (0)
Private Others	1 (1)	465 (99)	0 (0)	0 (0)	0 (0)

Note : Distance A : Less than 5 km; B : Between 5-10 km; C : 10+ km.; Source : Data Analysis is based on 2011 Census.

DISCLAIMER

The Terms of Use and Disclaimer of Datanet India Private Limited (hereinafter referred to as "Datanet") for use of this analysis report of **Narayangarh Assembly Constituency (Narayangarh Vidhan Sabha)** :-

1. **Assembly Factbook™** is a Registered Trade Mark owned by Datanet.
2. All the maps are sketched and graphical representation only and have not been drawn to the scale and also not to represent the actual geographical area or boundary of the unit.
3. The data for the aforesaid analysis is based on authentic sources and has been culled from the various publications of Census, CSO and NSSO for district and block level data, various central and state government departments, Central & State Elections Commissions and the concerned Returning Officers' releases, Electoral Rolls, Election results and allied publications, internal assessment, surveys, estimates and analysis. Therefore, certain adjustment of data at micro level may have been done to arrive closer to the macro data.
4. Data have been provided on an "As Is" and "As AVAILABLE" basis
5. The colours shown in the maps or diagram and charts of a particular party, alliance or AC are indicative and do not represent them.
6. This publication which includes maps, sheets, graphs and data would be the property under copyright of Datanet only. The user may use these for its internal study, analysis and research purposes. It's public display, re-selling or any commercial uses by the user are not allowed.
7. Datanet has taken due care and caution in compilation and processing of data and allied information, but does not guarantee the accuracy, adequacy or completeness of any information/analysis and will be not responsible for any errors or omissions or for the results obtained from the use of such information/analysis.
8. All the contents for the publication have been culled from various authentic sources and Datanet reasonably believes such sources to be reliable, but does not make any representations, express or implied as to the accuracy or fitness of use of such information. The information or contents of the information/analysis do not constitute advice and should not be relied upon in making (or refraining from making) any decision. Any reliance placed upon the information provided by Datanet is the sole responsibility and strictly at the user's risk.
9. In no event will Datanet be liable for any damages (including, without limitation, damages for loss of business projects, or loss of profits) arising in contract, tort or otherwise from the use of or inability to use any of its contents, or from any action taken (or refrained from being taken) as a result of using the analysis or any of its contents. Datanet its directors, owners, editors, officials, employees, distributor and agents or any associate will not be liable for any errors in the information contained or any consequences arising from the use of the contents of the provided information/analysis.
10. If any provision of these terms and conditions is held invalid or illegal or unenforceable for any reason by any court of competent jurisdiction, such provision shall be severed and the remainder of provisions of the terms and conditions shall continue in full force and effect as if the Term of Use had been executed with the invalid, illegal or unenforceable provision eliminated.
11. If there are any discrepancies in the information provided, please bring it to attention of Datanet for suitable rectification measures.

Buy Online This Complete Book At
Datanet India eBooks Store

www.indiastatpublications.com

or go directly at

[http://www.indiastatpublications.com/
Assembly_factbook/West_Bengal/Medinipur/ Narayangarh](http://www.indiastatpublications.com/Assembly_factbook/West_Bengal/Medinipur/Narayangarh)

 **indiastat**elections

ISBN : 978-93-5293-759-2

