



West Bengal

Assembly Factbook™

Samserganj Assembly Constituency



Key Electoral Data of Samserganj
Assembly Constituency (Vidhan Sabha)

West Bengal
Assembly FactbookTM
Samserganj Assembly Constituency



Samserganj Vidhan Sabha

Editor & Director

Dr. R.K. Thukral

Research Editor

Dr. Shafeeq Rahman

Compiled, Researched and Published by Datanet India Pvt. Ltd.

D-100, 1st Floor,

Okhla Industrial Area, Phase-I,
New Delhi- 110020.

Ph.: 91-11- 43580781-84

Email : support@indiastatpublications.com

Website : www.indiastatelections.com

Online Book Store :

www.indiastatpublications.com

Report No. : AFB/WB-056-0123

ISBN : 978-93-5293-805-6

First Edition : January, 2018

Sixth Updated Edition : January, 2023

Price : Rs. 11500/-

US\$ 310

© Datanet India Pvt. Ltd.

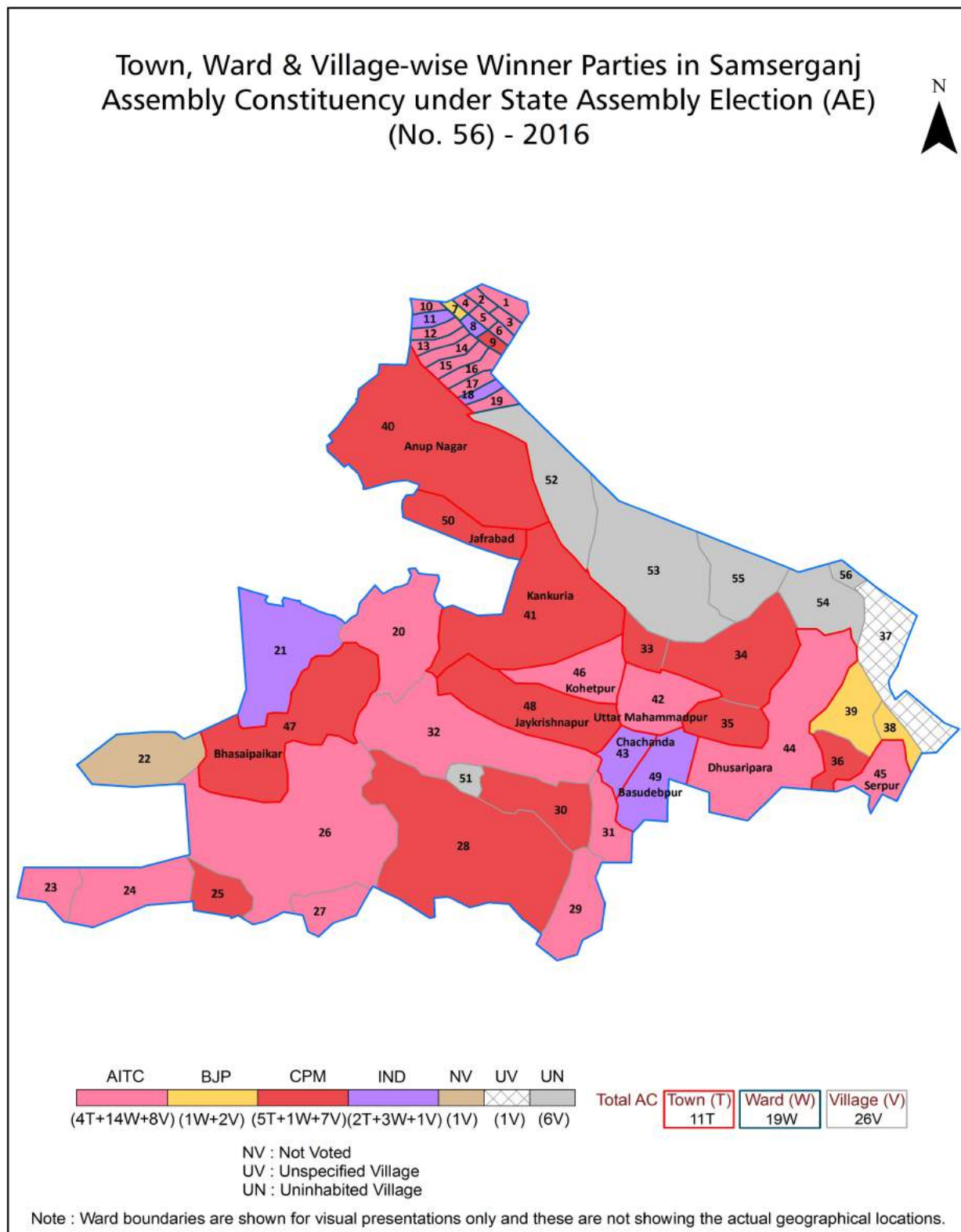
All rights reserved. No part of this book may be reproduced, stored in a retrieval system or transmitted in any form or by any means, mechanical photocopying, photographing, scanning, recording or otherwise without the prior written permission of the publisher. Please refer to Disclaimer at page no. 138 for the use of this publication.

Printed in India

Contents

No.	Particulars	Page No.
	Introduction	
1	Assembly Constituency - (Vidhan Sabha) at a Glance Features of Assembly as per Delimitation Commission of India (2008)	1-2
	Location and Political Maps	
2	Location Map Boundaries of Assembly Constituency - (Vidhan Sabha) in District Boundaries of Assembly Constituency under Parliamentary Constituency - (Lok Sabha) Town, Ward & Village-wise Winner Parties- 2021, 2019, 2016, 2014, 2011 and 2009	3-10
	Administrative Setup (2011)	
3	District Sub-district Towns Villages Inhabited Villages Uninhabited Villages Village Panchayat Intermediate Panchayat	11-14
	Demographics (2011)	
4	Population Households Rural/Urban Population Towns, Ward and Villages by Population Size Sex Ratio (Total & 0-6 Years) Religious Population Social Population Literacy Rate	15-17
	Electoral Features	
5	Important Dates of Last Elections Held Electors by Gender Service Electors Voters Voters Turnout Polling Stations & Average Number of Electors per Polling Station Electors by Age Group Present Elected Representatives	18-23
	Historical Summary Election Results	
6	Vote Share of Major Parties Winning Margin (Number & Percentage) Polarity of Parties Summary Result of Assembly Segment of Parliamentary Elections 2019, 2014 and 2009 Summary Result of Assembly Elections 2021, 2016 and 2011	24-33
	Polling Station Level Election Results	
7	Name and Number of Polling Station 2021, 2019, 2016, 2014, 2011 and 2009 Polling Station-wise Electors, Voters & Voters Turnout 2021, 2019, 2016, 2014, 2011 and 2009 Polling Station wise Elections Results 2021, 2019, 2016, 2014, 2011 and 2009	34-118
	Share of Assembly Constituency	
8	Share of Assembly Constituency - (Vidhan Sabha) in State, District and Parliamentary Constituency - (Lok Sabha)	119
	Socio-Economic Amenities (2011)	
9	Access to Administrative Units Agricultural, Manufacturing and Industrial Commodities Demographic Indicators Education Health & Manpower Drinking Water Supply Sanitation Entertainment and Recreations Infrastructure Power Food Allocation Distribution and Marketing of Agriculture Commodities Infrastructure Transport and Road Infrastructure Communication Banking and Financial Services Land Use Irrigation Source	121-135
10	Abbreviation & Sources	136-137
11	Disclaimer	138

Location & Political Map



Administrative Setup

List of Village Panchayat & Intermediate Panchayat (Block) Name - 2011

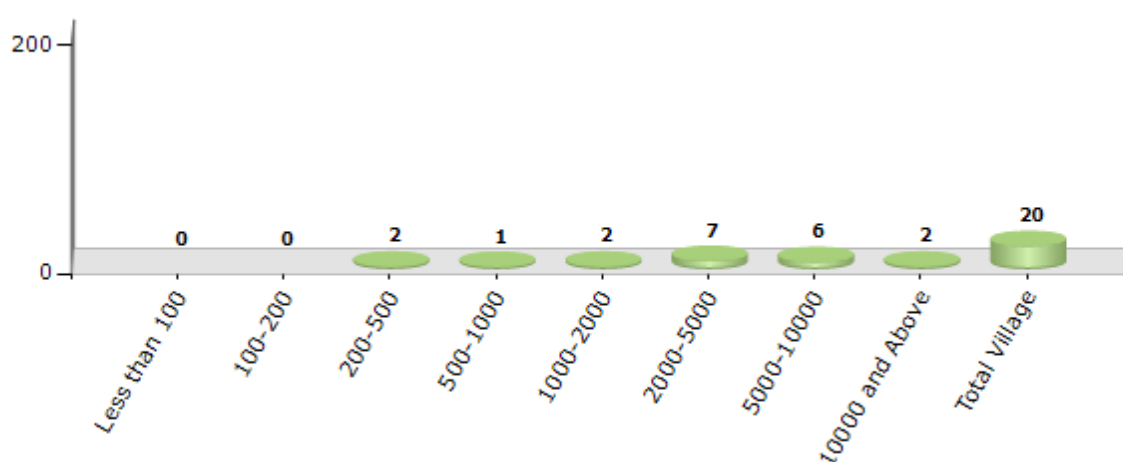
Village Name	Village Panchayat Name	Intermediate Panchayat Name
Adwaita Nagar	Bhasaipaikar	Samserganj
Alamsahi	Chachanda	Samserganj
Antar Dwipa	Bhasaipaikar	Samserganj
Arazi Napara	Dogachhi Napara	Samserganj
Balbalpara	Chachanda	Samserganj
Chandni Daha	Pratapganj	Samserganj
Dogachhi	Bhasaipaikar	Samserganj
Durgapur	Nimtita	Samserganj
Ghoramara	Bogdadnagar	Samserganj
Hasimpur	Nimtita	Samserganj
Jaladipur	Chachanda	Samserganj
Kasim Nagar	Nimtita	Samserganj
Laskarpur	Dogachhi Napara	Samserganj
Loharpur	Pratapganj	Samserganj
Mahisha Thali	Dogachhi Napara	Samserganj
Napara	Dogachhi Napara	Samserganj
Nimtita	Nimtita	Samserganj
Sikdapur	Pratapganj	Samserganj
Sitarampur	Dogachhi Napara	Samserganj
Umarpur	Dogachhi Napara	Samserganj

Demographics

Number of Villages by Population Size - 2011

Less than 100	100-200	200-500	500-1000	1000-2000	2000-5000	5000-10000	10000 and Above	Total Village
0	0	2	1	2	7	6	2	20

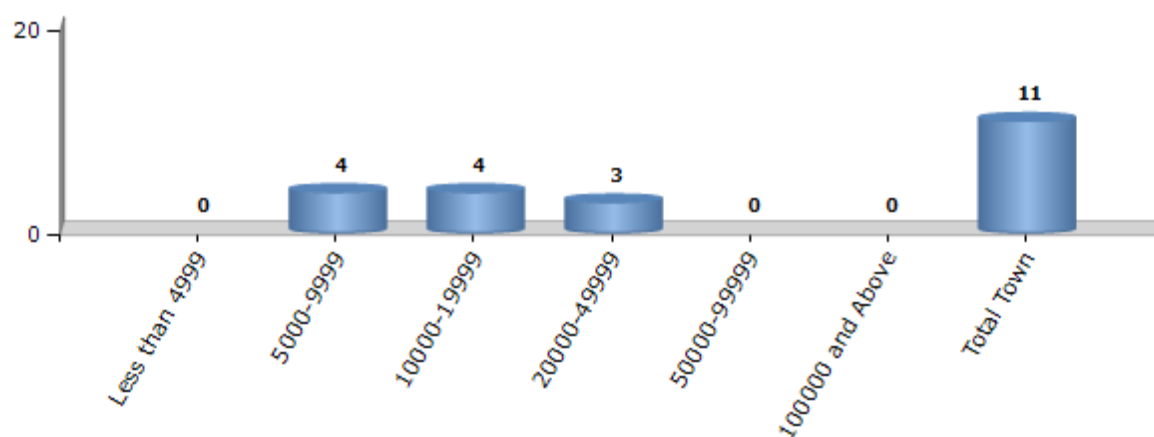
Number of Villages by Population Size - 2011



Number of Towns by Population Size - 2011

Less than 4999	5000-9999	10000-19999	20000-49999	50000-99999	100000 and Above	Total Town
0	4	4	3	0	0	11

Number of Towns by Population Size - 2011



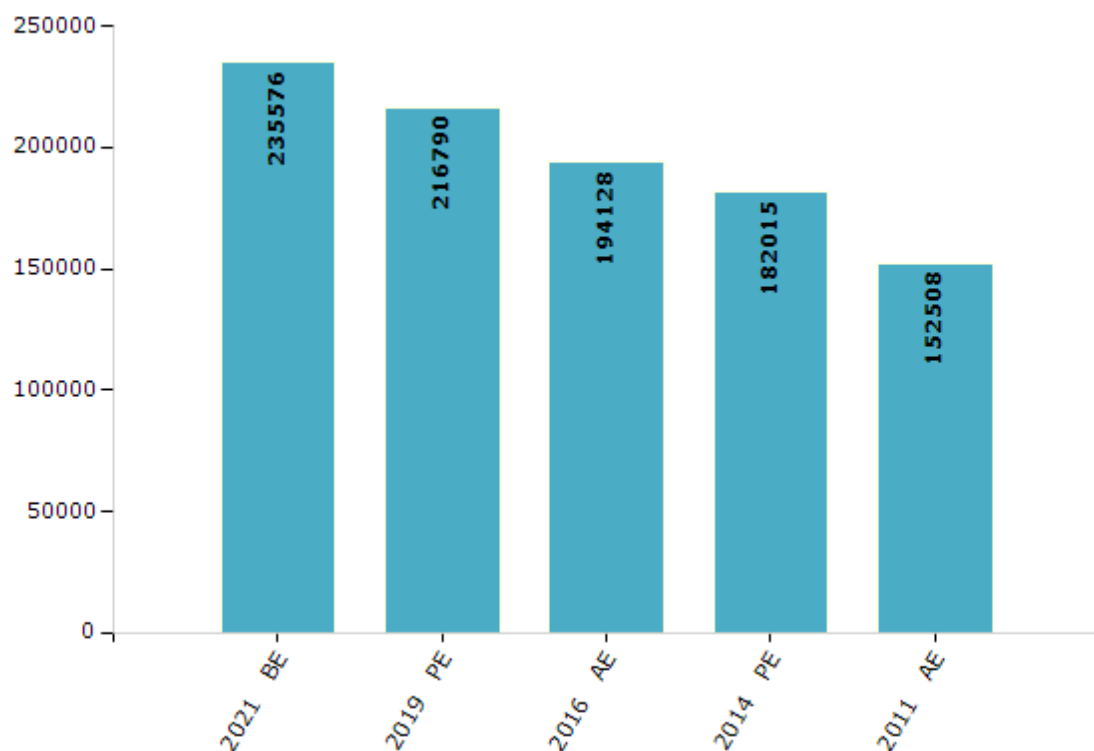
Electoral Features

Electors by Male & Female

Year	Male	Female	Others	Total
2021 BE	-	-	-	235576
2019 PE	107347	109439	4	216790
2016 AE	96577	97549	2	194128
2014 PE	90274	91740	1	182015
2011 AE	76331	76177	0	152508
2009 PE	-	-	-	-
2006 AE	-	-	-	-
2004 PE	-	-	-	-
2001 AE	-	-	-	-
1999 PE	-	-	-	-
1996 AE	-	-	-	-

Year	Male	Female	Others	Total
1991 AE	-	-	-	-
1987 AE	-	-	-	-
1982 AE	-	-	-	-
1977 AE	-	-	-	-
1972 AE	-	-	-	-
1971 AE	-	-	-	-
1969 AE	-	-	-	-
1967 AE	-	-	-	-
1962 AE	-	-	-	-
1957 AE	-	-	-	-
1952 AE	-	-	-	-

Number of Electors



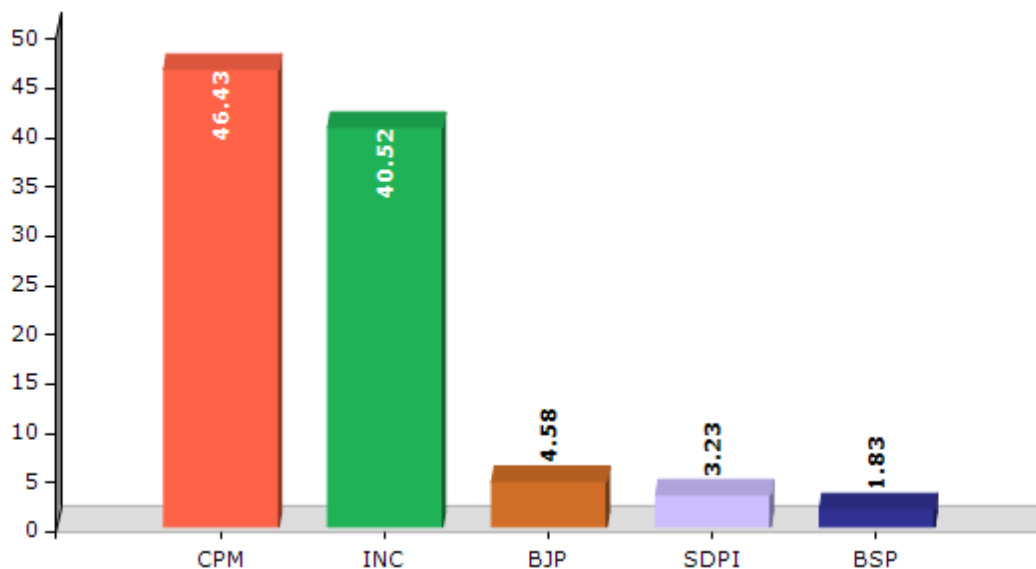
Note : AE : Assembly Election, PE : Assembly Segment of Parliamentary Election

Historical Summary Election Results

Summary Result of Assembly Election - 2011

Candidate Name	Party	Votes	Votes %
Touab Ali	CPM	61138	46.43
Mousumi Begum	INC	53349	40.52
Sasthi Charan Ghosh	BJP	6031	4.58
Md. Affan Ali	SDPI	4256	3.23
Jaydeb Goswami	BSP	2411	1.83
Seikh Samshul	IND	1966	1.49
Md. Umar Khaium	IUC	1430	1.09
Tipu Sultan	SUCI	1090	0.83

Votes Percentage of Top Parties - 2011



Polling Station Level Election Results

Number and Name of Polling Stations (PS) (2016)

Number of Polling Stations	Name of Polling Stations	Number of Polling Stations	Name of Polling Stations
1	Krishnapur Jr. Basic School, Room-1	22	Dhulian Balika Vidyalaya, Room-1
2	Krishnapur Sabana Smriti Primary School, Room-1	23	Dhulian Balika Vidyalaya, Room- 2
3	Ganeshpur Pry. School, Room-1	24	Dhulian Balika Vidyalaya, Room- 3
4	Ganeshpur Pry. School, Room-2	25	Dhulian Balika Vidyalaya, Room 4
5	Nababuddin Pry. School, Room-1	26	Gazinagar Boys' Pry. School, Room-1
6	Nababuddin Pry. School, Room-2	27	Gazinagar Boys' Pry. School, Room-2
7	Manmatha Sarkar Smriti Gsp School, Room-1	28	Gazinagar Girls Pry School, Room-1
8	Bibhutibhushan Primary School, Room-1	29	Dakshin Gazinagar Pry. School, Room-1
9	Laxminagar Pry. School, Room-1	30	Gazinagar Musti Committee Pry School Room-1
10	Laxminagar Pry. School, Room-2	31	Dakshin Gazinagar Pry. School, Room-2
11	Laxminagar Pry. School, Room 3	32	Banichand Agarwala Girls' High School, Room-1
12	Laxminagar Ssk Room-1	33	Banichand Agarwala Girls' High School, Room- 2
13	Kanchantala Jdj Institution Room-1	34	Banichand Agarwala Girls' High School, Room- 3
14	Kanchantala Jdj Institution Room-2	35	Kanchantala Kamat Pry.School, Rooml 1
15	Dhulian Municipality Office, Room-1	36	Kanchantala Kamat Pry.School, Room-2
16	Kksk Smriti Vidyapith Room-1	37	Kanchantala Kamat Pry. School, Room 3
17	Gandhi Vidyalaya Room-1	38	Kanchantala Kamat Pry. School, Room 4
18	Acharya Shibananda Pry. School, Room-1	39	Tarbagan Pry. School, Room-1
19	Acharya Shibananda Pry. School, Room-2	40	Kanchantala Pry. School, Room-1
20	Acharya Shibananda Pry. School, Room 3	41	Kanchantala Pry. School, Room-2
21	Dhuliyar Bazar Boys Pry School, Room-1	42	Goruhath Gsf Pry. School, Room-1

Contd....

Polling Station Level Election Results

Polling Station-wise Votes Secured by Overall Top Five Parties in Samserganj Assembly in Assembly Election (AE) under Maldaha Dakshin Parliamentary Constituency in West Bengal (2016)

Number of Polling Station	Winner - Amirul Islam (AITC)	Runner-up - Touab Ali (CPM)	3rd - Md. Rejaul Hoque (Mantu Biswas) (IND)	4th - Milan Ghosh (BJP)	5th - Dr. Affan Ali (SDPI)	NOTA	Other	Total Votes Secured
36	197	216	184	16	8	15	17	653
37	296	313	385	30	36	13	33	1106
38	205	66	190	16	9	15	24	525
39	128	65	733	2	13	12	22	975
40	526	114	209	18	7	10	11	895
41	466	129	241	30	11	18	22	917
42	201	63	130	82	8	6	5	495
43	250	205	286	71	11	22	19	864
44	210	102	202	122	7	14	12	669
45	301	123	369	15	8	17	37	870
46	582	34	150	12	6	14	15	813
47	321	93	211	5	3	10	21	664
48	262	83	348	10	8	18	24	753
49	468	329	279	21	11	28	22	1158
50	369	134	265	13	7	28	18	834
51	446	149	281	24	3	22	21	946
52	434	168	338	46	10	23	34	1053
53	332	64	164	87	4	12	15	678
54	759	199	72	10	13	21	16	1090
55	456	263	151	45	11	17	24	967
56	189	77	185	89	9	16	9	574
57	277	87	140	87	3	10	20	624
58	235	100	165	91	11	22	20	644
59	181	307	188	15	7	24	15	737
60	355	220	442	23	11	21	23	1095
61	265	115	245	76	4	16	15	736
62	181	189	162	224	4	21	8	789
63	103	378	213	13	16	13	23	759
64	103	410	175	14	4	11	21	738
65	60	264	419	24	6	14	29	816
66	92	137	156	15	16	19	45	480
67	72	304	209	3	9	8	36	641
68	81	325	262	9	6	9	51	743
69	137	191	77	7	7	11	16	446
70	237	303	161	12	5	15	9	742

Contd....

Polling Station Level Election Results

Winner, Runner-up and 3rd Party Position & Winning Margin According to Polling Stations in Samserganj Assembly in Assembly Election (AE) under Maldaha Dakshin Parliamentary Constituency in West Bengal (2016)

Polling Station Number	Winner Party	Winner Votes (%)	Runner-up Party	Runner-up Votes (%)	Winning Margin Votes (%)	Third Party	Third Party Votes (%)	Other Votes (%)
75	IND (MRHMB)	193 (45.41)	CPM	90 (21.18)	103 (24.23)	BJP	78 (18.35)	64 (15.06)
76	CPM	387 (57.59)	IND (MRHMB)	189 (28.13)	198 (29.46)	AITC	59 (8.78)	37 (5.51)
77	CPM	425 (50.66)	IND (MRHMB)	278 (33.13)	147 (17.53)	AITC	77 (9.18)	59 (7.03)
78	CPM	263 (38.28)	IND (MRHMB)	186 (27.07)	77 (11.21)	AITC	184 (26.78)	54 (7.86)
79	CPM	309 (40.71)	AITC	198 (26.09)	111 (14.62)	IND (MRHMB)	173 (22.79)	79 (10.41)
80	CPM	534 (55.86)	AITC	219 (22.91)	315 (32.95)	IND (MRHMB)	129 (13.49)	74 (7.74)
81	CPM	331 (42.17)	IND (MRHMB)	249 (31.72)	82 (10.45)	AITC	100 (12.74)	105 (13.38)
82	IND (MRHMB)	242 (37.64)	CPM	181 (28.15)	61 (9.49)	AITC	89 (13.84)	131 (20.37)
83	IND (MRHMB)	147 (39.41)	CPM	144 (38.61)	3 (0.8)	AITC	35 (9.38)	47 (12.6)
84	CPM	267 (47.01)	IND (MRHMB)	142 (25)	125 (22.01)	AITC	119 (20.95)	40 (7.04)
85	CPM	270 (52.12)	IND (MRHMB)	114 (22.01)	156 (30.11)	AITC	90 (17.37)	44 (8.49)
86	CPM	419 (49.53)	AITC	185 (21.87)	234 (27.66)	IND (MRHMB)	172 (20.33)	70 (8.27)
87	IND (MRHMB)	231 (49.25)	AITC	119 (25.37)	112 (23.88)	CPM	57 (12.15)	62 (13.22)
88	IND (MRHMB)	262 (43.59)	AITC	168 (27.95)	94 (15.64)	CPM	87 (14.48)	84 (13.98)
89	IND (MRHMB)	238 (36.06)	CPM	186 (28.18)	52 (7.88)	AITC	183 (27.73)	53 (8.03)
90	CPM	283 (44.71)	IND (MRHMB)	256 (40.44)	27 (4.27)	AITC	68 (10.74)	26 (4.11)
91	IND (MRHMB)	330 (45.71)	CPM	242 (33.52)	88 (12.19)	AITC	82 (11.36)	68 (9.42)
92	AITC	383 (41.68)	CPM	325 (35.36)	58 (6.32)	IND (MRHMB)	120 (13.06)	91 (9.9)
93	AITC	322 (36.38)	CPM	311 (35.14)	11 (1.24)	IND (MRHMB)	178 (20.11)	74 (8.36)
94	AITC	235 (52.69)	BJP	81 (18.16)	154 (34.53)	IND (MRHMB)	61 (13.68)	69 (15.47)
95	AITC	433 (54.53)	IND (MRHMB)	153 (19.27)	280 (35.26)	CPM	116 (14.61)	92 (11.59)
96	AITC	257 (38.7)	CPM	145 (21.84)	112 (16.86)	BJP	131 (19.73)	131 (19.73)
97	BJP	196 (40.25)	IND (MRHMB)	125 (25.67)	71 (14.58)	CPM	91 (18.69)	75 (15.4)
98	CPM	273 (44.75)	IND (MRHMB)	153 (25.08)	120 (19.67)	AITC	100 (16.39)	84 (13.77)
99	CPM	210 (34.43)	IND (MRHMB)	184 (30.16)	26 (4.27)	AITC	129 (21.15)	87 (14.26)
100	IND (MRHMB)	288 (35.91)	AITC	255 (31.8)	33 (4.11)	CPM	194 (24.19)	65 (8.1)
101	AITC	369 (60.1)	BJP	78 (12.7)	291 (47.4)	CPM	67 (10.91)	100 (16.29)
102	AITC	375 (69.32)	IND (MRHMB)	67 (12.38)	308 (56.94)	BJP	38 (7.02)	61 (11.28)
103	CPM	339 (43.69)	AITC	316 (40.72)	23 (2.97)	IND (MRHMB)	84 (10.82)	37 (4.77)
104	AITC	392 (40.79)	CPM	248 (25.81)	144 (14.98)	IND (MRHMB)	180 (18.73)	141 (14.67)
105	CPM	284 (35.32)	IND (MRHMB)	266 (33.08)	18 (2.24)	AITC	186 (23.13)	68 (8.46)
106	IND (MRHMB)	277 (39.24)	CPM	204 (28.9)	73 (10.34)	AITC	149 (21.1)	76 (10.76)
107	AITC	319 (47.54)	CPM	158 (23.55)	161 (23.99)	IND (MRHMB)	151 (22.5)	43 (6.41)
108	CPM	291 (35.88)	IND (MRHMB)	230 (28.36)	61 (7.52)	AITC	207 (25.52)	83 (10.23)
109	CPM	280 (41.06)	AITC	184 (26.98)	96 (14.08)	IND (MRHMB)	126 (18.48)	92 (13.49)
110	AITC	365 (46.85)	IND (MRHMB)	184 (23.62)	181 (23.23)	CPM	176 (22.59)	54 (6.93)
111	AITC	462 (41.62)	IND (MRHMB)	401 (36.13)	61 (5.49)	CPM	166 (14.95)	81 (7.3)

Contd....

Socio-Economic Amenities - Rural

Access to Education Facilities

Particulars	Number of Villages (% of Population)				
	Available	Not Available	If Not Available (Distance of Nearest Facility)		
			A	B	C
Govt. Primary School	20 (100)	0 (0)	0 (0)	0 (0)	0 (0)
Private Primary School	0 (0)	20 (100)	0 (0)	0 (0)	0 (0)
Govt. Middle School	9 (56)	11 (44)	6 (22)	1 (2)	0 (0)
Private Middle School	0 (0)	20 (100)	0 (0)	0 (0)	0 (0)
Govt. Secondary School	5 (27)	15 (73)	10 (51)	2 (5)	0 (0)
Private Secondary School	0 (0)	20 (100)	0 (0)	0 (0)	0 (0)
Govt. Senior Secondary School	4 (27)	16 (73)	12 (61)	2 (5)	0 (0)
Private Senior Secondary School	0 (0)	20 (100)	0 (0)	0 (0)	0 (0)
Govt. Arts and Science Degree College	0 (0)	20 (100)	4 (17)	11 (72)	4 (10)
Private Arts and Science Degree College	0 (0)	20 (100)	0 (0)	0 (0)	0 (0)
Govt. Engineering College	0 (0)	20 (100)	0 (0)	0 (0)	15 (80)
Private Engineering College	0 (0)	20 (100)	0 (0)	0 (0)	0 (0)
Govt. Medicine College	0 (0)	20 (100)	0 (0)	0 (0)	14 (74)
Private Medicine College	0 (0)	20 (100)	0 (0)	0 (0)	0 (0)
Govt. Management Institute	0 (0)	20 (100)	0 (0)	0 (0)	6 (20)
Private Management Institute	0 (0)	20 (100)	0 (0)	0 (0)	1 (5)
Govt. Polytechnic	0 (0)	20 (100)	0 (0)	0 (0)	14 (77)
Private Polytechnic	0 (0)	20 (100)	0 (0)	0 (0)	1 (3)
Govt. Vocational Training School/ITI	0 (0)	20 (100)	0 (0)	0 (0)	12 (70)
Private Vocational Training School/ITI	0 (0)	20 (100)	0 (0)	0 (0)	1 (1)
Govt. Non Formal Training Centre	0 (0)	20 (100)	0 (0)	0 (0)	9 (46)
Private Non Formal Training Centre	0 (0)	20 (100)	0 (0)	0 (0)	0 (0)
Govt. School For Disabled	0 (0)	20 (100)	0 (0)	0 (0)	8 (39)
Private School For Disabled	0 (0)	20 (100)	0 (0)	0 (0)	0 (0)
Government Others	5 (33)	15 (67)	0 (0)	0 (0)	0 (0)
Private Others	0 (0)	20 (100)	0 (0)	0 (0)	0 (0)

Note : Distance A : Less than 5 km; B : Between 5-10 km; C : 10+ km.; Source : Data Analysis is based on 2011 Census.

DISCLAIMER

The Terms of Use and Disclaimer of Datanet India Private Limited (hereinafter referred to as "Datanet") for use of this analysis report of **Samserganj Assembly Constituency (Samserganj Vidhan Sabha)** :-

1. **Assembly Factbook™** is a Registered Trade Mark owned by Datanet.
2. All the maps are sketched and graphical representation only and have not been drawn to the scale and also not to represent the actual geographical area or boundary of the unit.
3. The data for the aforesaid analysis is based on authentic sources and has been culled from the various publications of Census, CSO and NSSO for district and block level data, various central and state government departments, Central & State Elections Commissions and the concerned Returning Officers' releases, Electoral Rolls, Election results and allied publications, internal assessment, surveys, estimates and analysis. Therefore, certain adjustment of data at micro level may have been done to arrive closer to the macro data.
4. Data have been provided on an "As Is" and "As AVAILABLE" basis
5. The colours shown in the maps or diagram and charts of a particular party, alliance or AC are indicative and do not represent them.
6. This publication which includes maps, sheets, graphs and data would be the property under copyright of Datanet only. The user may use these for its internal study, analysis and research purposes. It's public display, re-selling or any commercial uses by the user are not allowed.
7. Datanet has taken due care and caution in compilation and processing of data and allied information, but does not guarantee the accuracy, adequacy or completeness of any information/analysis and will be not responsible for any errors or omissions or for the results obtained from the use of such information/analysis.
8. All the contents for the publication have been culled from various authentic sources and Datanet reasonably believes such sources to be reliable, but does not make any representations, express or implied as to the accuracy or fitness of use of such information. The information or contents of the information/analysis do not constitute advice and should not be relied upon in making (or refraining from making) any decision. Any reliance placed upon the information provided by Datanet is the sole responsibility and strictly at the user's risk.
9. In no event will Datanet be liable for any damages (including, without limitation, damages for loss of business projects, or loss of profits) arising in contract, tort or otherwise from the use of or inability to use any of its contents, or from any action taken (or refrained from being taken) as a result of using the analysis or any of its contents. Datanet its directors, owners, editors, officials, employees, distributor and agents or any associate will not be liable for any errors in the information contained or any consequences arising from the use of the contents of the provided information/analysis.
10. If any provision of these terms and conditions is held invalid or illegal or unenforceable for any reason by any court of competent jurisdiction, such provision shall be severed and the remainder of provisions of the terms and conditions shall continue in full force and effect as if the Term of Use had been executed with the invalid, illegal or unenforceable provision eliminated.
11. If there are any discrepancies in the information provided, please bring it to attention of Datanet for suitable rectification measures.

Buy Online This Complete Book At
Datanet India eBooks Store

www.indiastatpublications.com

or go directly at

[http://www.indiastatpublications.com/
Assembly_factbook/West_Bengal/Maldaha_Dakshin/
Samserganj](http://www.indiastatpublications.com/Assembly_factbook/West_Bengal/Maldaha_Dakshin/Samserganj)

 **indiastat**elections

ISBN : 978-93-5293-805-6

