



West Bengal

Assembly Factbook™

Mothabari Assembly Constituency



Key Electoral Data of Mothabari
Assembly Constituency (Vidhan Sabha)

West Bengal

Assembly Factbook™

Mothabari Assembly Constituency



Mothabari Vidhan Sabha

Editor & Director

Dr. R.K. Thukral

Research Editor

Dr. Shafeeq Rahman

Compiled, Researched and Published by Datanet India Pvt. Ltd.

D-100, 1st Floor,

Okhla Industrial Area, Phase-I,
New Delhi- 110020.

Ph.: 91-11- 43580781-84

Email : support@indiastatpublications.com

Website : www.indiastatelections.com

Online Book Store :

www.indiastatpublications.com

Report No. : AFB/WB-052-0123

ISBN : 978-93-5293-746-2

First Edition : January, 2018

Sixth Updated Edition : January, 2023

Price : Rs. 11500/-

US\$ 310

© Datanet India Pvt. Ltd.

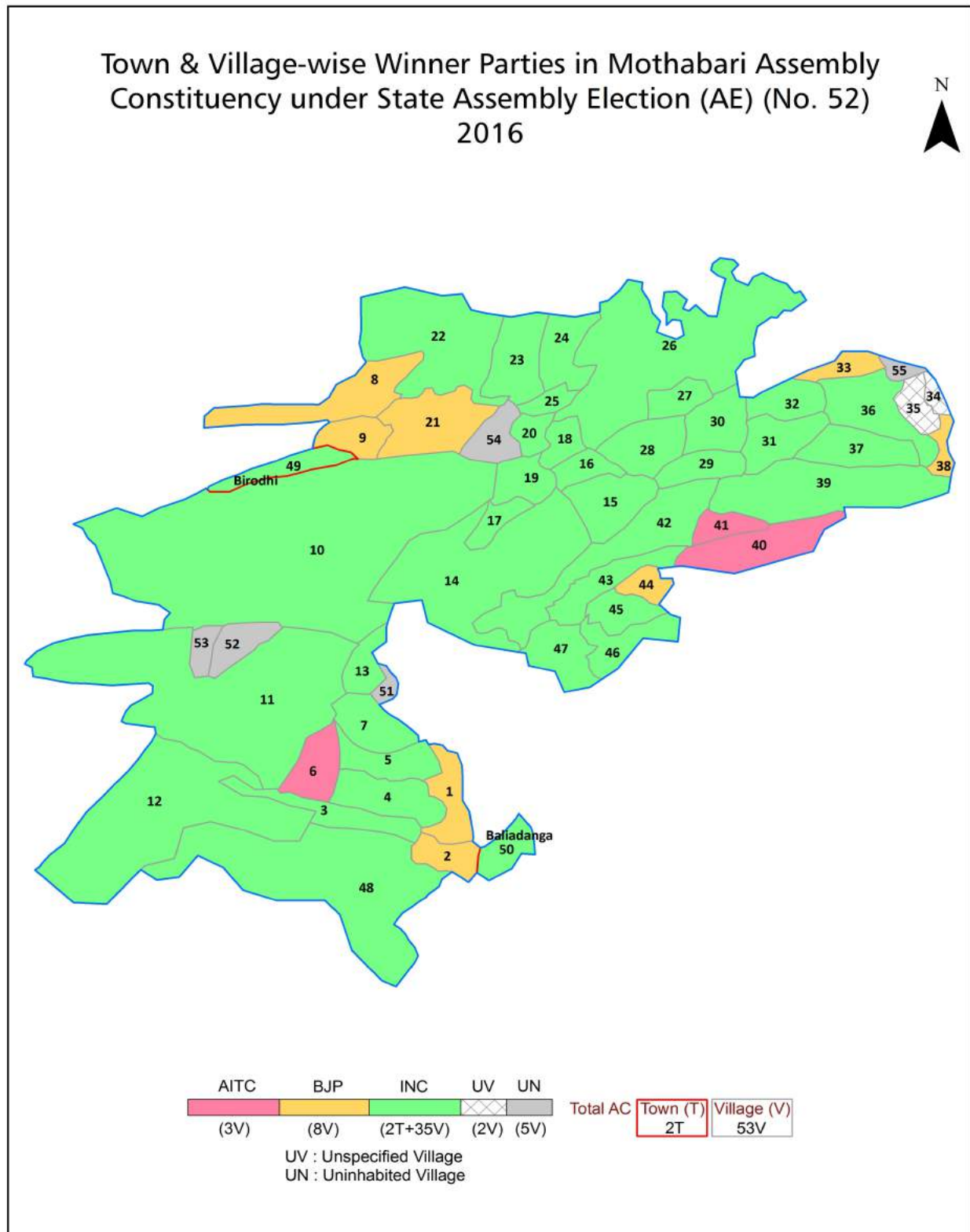
All rights reserved. No part of this book may be reproduced, stored in a retrieval system or transmitted in any form or by any means, mechanical photocopying, photographing, scanning, recording or otherwise without the prior written permission of the publisher. Please refer to Disclaimer at page no. 121 for the use of this publication.

Printed in India

Contents

No.	Particulars	Page No.
	Introduction	
1	Assembly Constituency - (Vidhan Sabha) at a Glance Features of Assembly as per Delimitation Commission of India (2008)	1-2
	Location and Political Maps	
2	Location Map Boundaries of Assembly Constituency - (Vidhan Sabha) in District Boundaries of Assembly Constituency under Parliamentary Constituency - (Lok Sabha) Town & Village-wise Winner Parties- 2021, 2019, 2016, 2014, 2011 and 2009	3-10
	Administrative Setup (2011)	
3	District Sub-district Towns Villages Inhabited Villages Uninhabited Villages Village Panchayat Intermediate Panchayat	11-14
	Demographics (2011)	
4	Population Households Rural/Urban Population Towns and Villages by Population Size Sex Ratio (Total & 0-6 Years) Religious Population Social Population Literacy Rate	15-16
	Electoral Features	
5	Important Dates of Last Elections Held Electors by Gender Service Electors Voters Voters Turnout Polling Stations & Average Number of Electors per Polling Station Electors by Age Group Present Elected Representatives	17-22
	Historical Summary Election Results	
6	Vote Share of Major Parties Winning Margin (Number & Percentage) Polarity of Parties Summary Result of Assembly Segment of Parliamentary Elections 2019, 2014 and 2009 Summary Result of Assembly Elections 2021, 2016 and 2011	23-32
	Polling Station Level Election Results	
7	Name and Number of Polling Station 2021, 2019, 2016, 2014, 2011 and 2009 Polling Station-wise Electors, Voters & Voters Turnout 2021, 2019, 2016, 2014, 2011 and 2009 Polling Station wise Elections Results 2021, 2019, 2016, 2014, 2011 and 2009	33-101
	Share of Assembly Constituency	
8	Share of Assembly Constituency - (Vidhan Sabha) in State, District and Parliamentary Constituency - (Lok Sabha)	102
	Socio-Economic Amenities (2011)	
9	Access to Administrative Units Agricultural, Manufacturing and Industrial Commodities Demographic Indicators Education Health & Manpower Drinking Water Supply Sanitation Entertainment and Recreations Infrastructure Power Food Allocation Distribution and Marketing of Agriculture Commodities Infrastructure Transport and Road Infrastructure Communication Banking and Financial Services Land Use Irrigation Source	104-118
10	Abbreviation & Sources	119-120
11	Disclaimer	121

Location & Political Map



Administrative Setup

List of Village Panchayat & Intermediate Panchayat (Block) Name - 2011

Village Name	Village Panchayat Name	Intermediate Panchayat Name
Ailpara	Rathbari	Kaliachak - II
Alinagar	Alinagar	Kaliachak - I
Babla	Rathbari	Kaliachak - II
Bairgachhi	Alinagar	Kaliachak - I
Birahimpur	Rathbari	Kaliachak - II
Bishnuprasad	Gangaprasad	Kaliachak - II
Chak Protappur	Mothabari	Kaliachak - II
Chhota Mahadipur	Mothabari	Kaliachak - II
Dakshin Debipur	Mothabari	Kaliachak - II
Debipur	Gangaprasad	Kaliachak - II
Dharampur	Gangaprasad	Kaliachak - II
Dulalganj	Bangitola	Kaliachak - II
Gangaprasad	Gangaprasad	Kaliachak - II
Gangarampur	Rathbari	Kaliachak - II
Gopalprasad	Gangaprasad	Kaliachak - II
Hamidpur	Hamidpur	Kaliachak - II
Jayantipur	Rathbari	Kaliachak - II
Jot Ananta	Bangitola	Kaliachak - II
Jot Dhani	Alinagar	Kaliachak - I
Jot Doman	Gangaprasad	Kaliachak - II
Jot Gopalkagmari	Rathbari	Kaliachak - II
Jotkabil	Mothabari	Kaliachak - II
Jotkasturi	Bangitola	Kaliachak - II
Jotparan	Alinagar	Kaliachak - I
Kaliachak	Kaliachak-I	Kaliachak - I
Khanpur	Uttar Lakshmipur	Kaliachak - II
Mabarakpur	Bangitola	Kaliachak - II
Madanpur	Mothabari	Kaliachak - II
Mathabari	Mothabari	Kaliachak - II

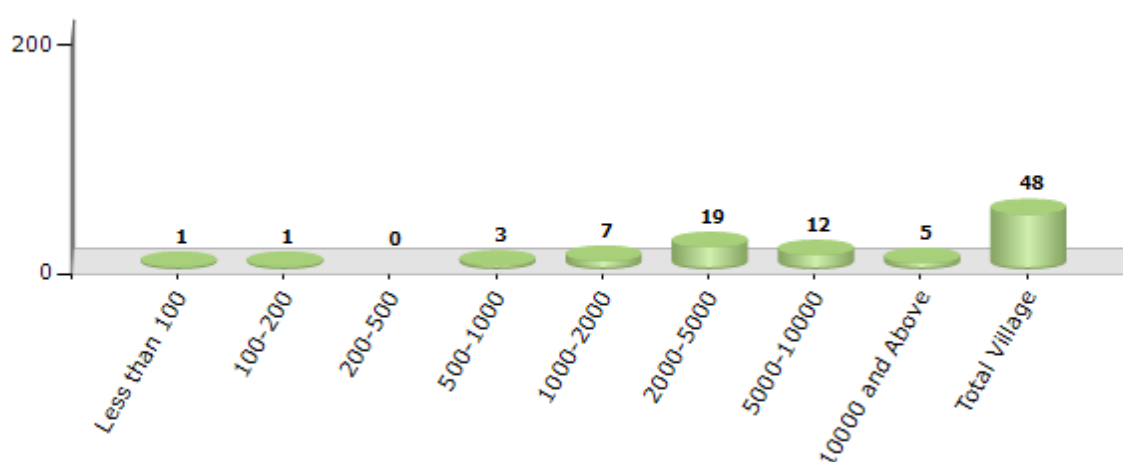
Contd....

Demographics

Number of Villages by Population Size - 2011

Less than 100	100-200	200-500	500-1000	1000-2000	2000-5000	5000-10000	10000 and Above	Total Village
1	1	0	3	7	19	12	5	48

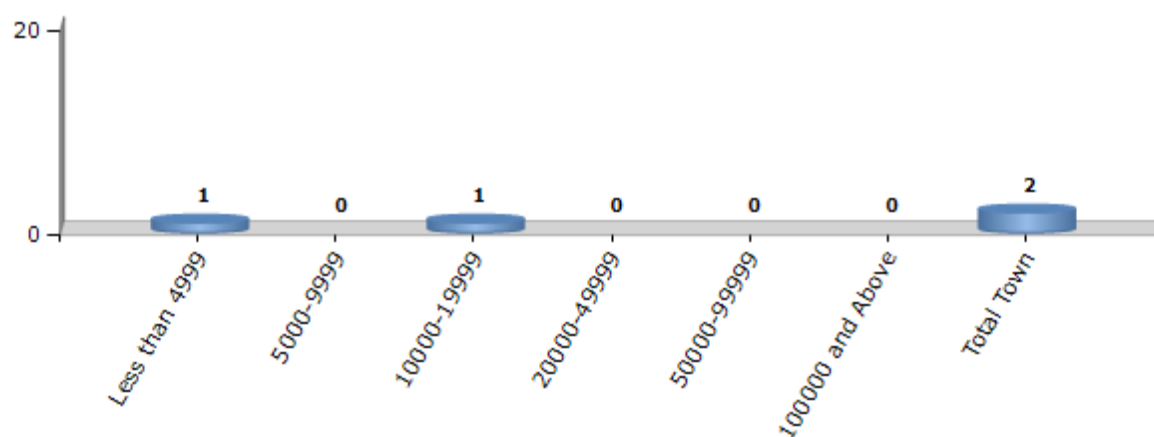
Number of Villages by Population Size - 2011



Number of Towns by Population Size - 2011

Less than 4999	5000-9999	10000-19999	20000-49999	50000-99999	100000 and Above	Total Town
1	0	1	0	0	0	2

Number of Towns by Population Size - 2011



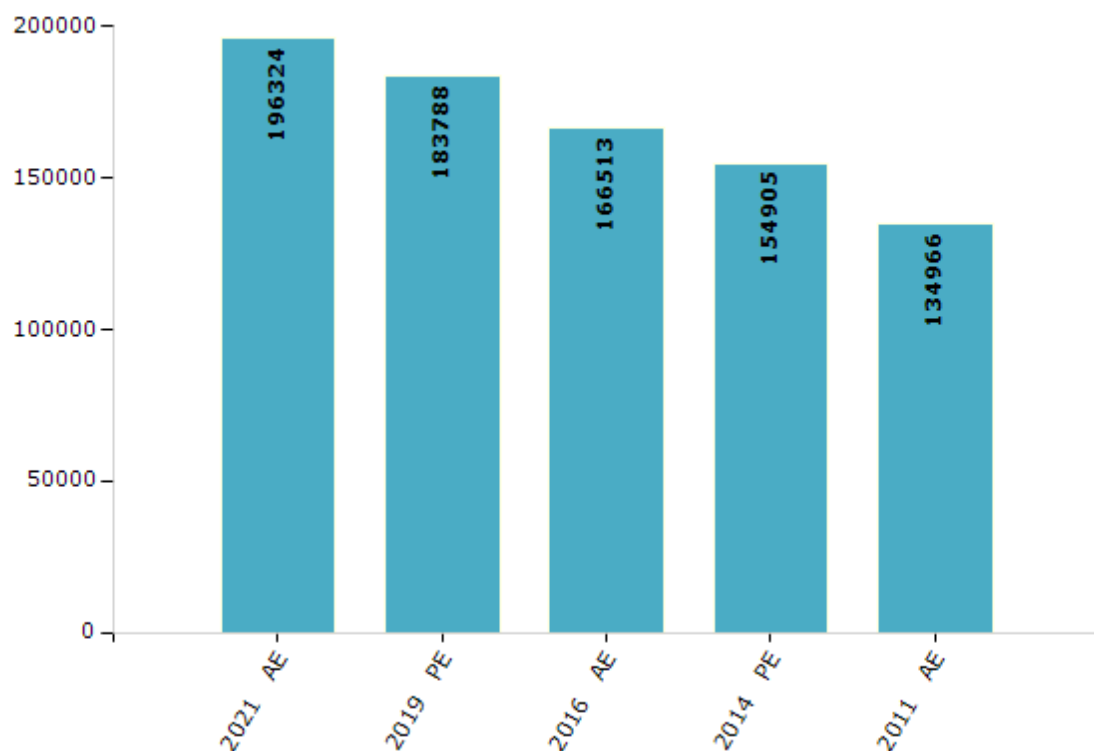
Electoral Features

Electors by Male & Female

Year	Male	Female	Others	Total
2021 AE	99166	97152	6	196324
2019 PE	93693	90092	3	183788
2016 AE	85758	80753	2	166513
2014 PE	79734	75170	1	154905
2011 AE	70011	64955	0	134966
2009 PE	-	-	-	-
2006 AE	-	-	-	-
2004 PE	-	-	-	-
2001 AE	-	-	-	-
1999 PE	-	-	-	-
1996 AE	-	-	-	-

Year	Male	Female	Others	Total
1991 AE	-	-	-	-
1987 AE	-	-	-	-
1982 AE	-	-	-	-
1977 AE	-	-	-	-
1972 AE	-	-	-	-
1971 AE	-	-	-	-
1969 AE	-	-	-	-
1967 AE	-	-	-	-
1962 AE	-	-	-	-
1957 AE	-	-	-	-
1952 AE	-	-	-	-

Number of Electors



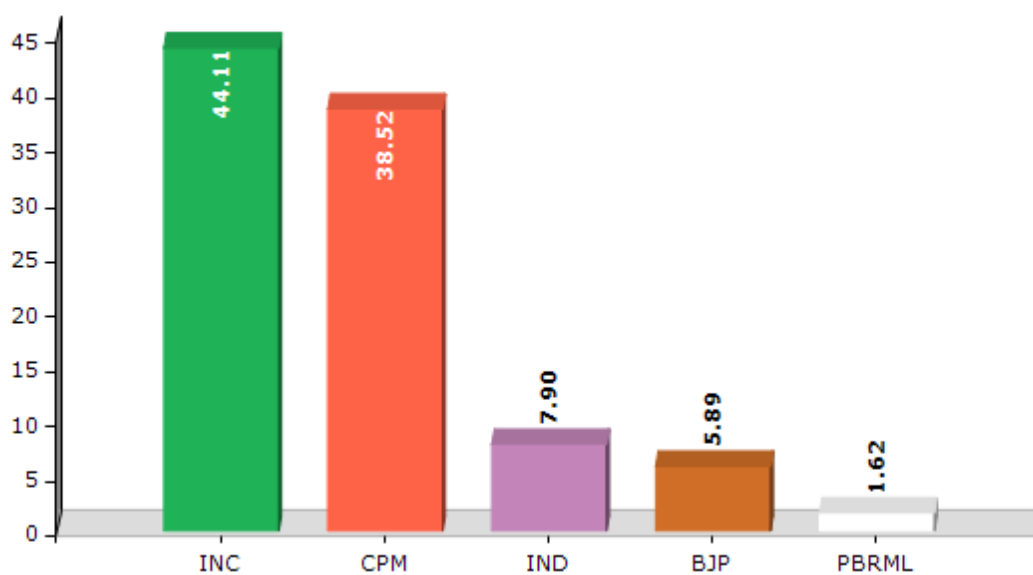
Note : AE : Assembly Election, PE : Assembly Segment of Parliamentary Election

Historical Summary Election Results

Summary Result of Assembly Election - 2011

Candidate Name	Party	Votes	Votes %
Sabina Yeasmin	INC	47466	44.11
Naimuddin Sheikh	CPM	41446	38.52
Shehnaz Quadery	IND	8505	7.9
Nandan Kumar Ghosh	BJP	6340	5.89
Md. Faruque Hossain (Sahitya Ratna)	PBRML	1738	1.62
Firoz Akhtar	BSP	1070	0.99
Rajab Ali	CPI(ML)(L)	1034	0.96

Votes Percentage of Top Parties - 2011



Polling Station Level Election Results

Number and Name of Polling Stations (PS) (2016)

Number of Polling Stations	Name of Polling Stations	Number of Polling Stations	Name of Polling Stations
1	Hazaritola Pry. School	22	Panchkoritola High School
2	Nasrattola Pry. School	23	Umedhajitola Pry. School
3	Nayabazar High School (North)	24	Piyarpur Pry. School
4	Nayabazar High School (South)	25	Jot Kosturi Chaintola Pry. School
5	Sultantola Jamea Rejbia Madrasah	26	Daridiyara Pry. School
6	Fulchandtola Pry. School	27	Mahadebpur Pry. School
7	Saraswati Free Pry School	28	Jagirtola Pry School
8	Sultantola Free Pry. School	29	Bangitola High School
9	Laskoritola Pry. School	30	Gobindaganj Jr. Basic School
10	Santiramtola Library	31	Janutola Pry. School
11	Fakirtola Pry. School	32	Akandabaria Free Pry. School
12	Panchanandapur Sukia High School	33	Bangitola G.P. Office Common Facilitycentre
13	Dhelfora Free Pry. School	34	Olitola Pry. School
14	Jitnagar Pry. School	35	Chowdhurytola Free Pry. School
15	Haritola Sishu Siksha Kendra	36	Gosainhut M. S. K.
16	Meghutola Pry. School	37	Kachalitola Pry. School
17	Damodartola Free Pry. School	38	Jot Anantapur Pry. School
18	Dayaliramtola Pry. School	39	Sadipur Pry. School (Room No. 1)
19	Trimohini Nutan Aajgubi Pry. School	40	Sadipur Pry. School (Room No. 2)
20	Chatiantola Pry. School	41	D.S.K.B. High Madrasa
21	Jote Kosturi Managed Pry. School	42	Dulalganj Pramaniktola Pry. School

Contd....

Polling Station Level Election Results

Polling Station-wise Votes Secured by Overall Top Five Parties in Mothabari Assembly in Assembly Election (AE) under Maldaha Dakshin Parliamentary Constituency in West Bengal (2016)

Number of Polling Station	Winner - Yeasmin Sabina (INC)	Runner-up - Md. Najrul Islam (AITC)	3rd - Shyam Chand Ghosh (BJP)	4th - Dinesh Kumar Jaju (BSP)	5th - Anharul Haque (IND)	NOTA	Other	Total Votes Secured
36	305	125	234	2	7	16	11	700
37	403	274	142	1	4	10	13	847
38	465	143	61	8	1	9	9	696
39	526	231	20	11	5	11	13	817
40	526	125	71	10	4	7	4	747
41	694	195	25	3	7	20	4	948
42	350	178	18	4	5	6	4	565
43	314	199	105	8	12	4	17	659
44	358	42	225	5	5	5	11	651
45	325	63	259	6	3	10	9	675
46	316	165	298	8	4	10	9	810
47	188	216	126	7	10	9	14	570
48	374	63	385	4	1	15	9	851
49	456	43	423	9	6	14	27	978
50	460	269	21	14	8	15	5	792
51	524	336	21	6	6	12	7	912
52	650	165	7	5	2	17	4	850
53	429	139	101	8	1	8	9	695
54	506	191	105	7	5	11	7	832
55	338	251	12	4	11	6	6	628
56	520	275	22	9	4	5	12	847
57	418	383	19	15	9	13	10	867
58	390	39	540	11	9	7	24	1020
59	568	42	255	5	5	18	13	906
60	527	18	183	5	7	15	17	772
61	285	33	399	1	3	7	11	739
62	175	22	255	1	1	2	3	459
63	633	114	256	11	8	17	15	1054
64	265	259	480	5	19	23	21	1072
65	684	263	19	14	13	17	15	1025
66	613	230	18	6	1	14	3	885
67	428	341	18	1	7	9	12	816
68	355	182	71	10	7	8	3	636
69	655	120	199	7	7	15	2	1005
70	419	170	228	6	10	18	22	873

Contd....

Polling Station Level Election Results

Winner, Runner-up and 3rd Party Position & Winning Margin According to Polling Stations in Mothabari Assembly in Assembly Election (AE) under Maldaha Dakshin Parliamentary Constituency in West Bengal (2016)

Polling Station Number	Winner Party	Winner Votes (%)	Runner-up Party	Runner-up Votes (%)	Winning Margin Votes (%)	Third Party	Third Party Votes (%)	Other Votes (%)
75	INC	462 (67.94)	AITC	188 (27.65)	274 (40.29)	BJP	16 (2.35)	14 (2.06)
76	INC	271 (48.83)	AITC	266 (47.93)	5 (0.9)	BJP	10 (1.8)	8 (1.44)
77	BJP	421 (41.85)	AITC	306 (30.42)	115 (11.43)	INC	246 (24.45)	33 (3.28)
78	INC	616 (80)	AITC	112 (14.55)	504 (65.45)	BJP	10 (1.3)	32 (4.16)
79	INC	255 (56.17)	AITC	157 (34.58)	98 (21.59)	BSP	8 (1.76)	34 (7.49)
80	BJP	468 (58.35)	INC	187 (23.32)	281 (35.03)	AITC	80 (9.98)	67 (8.35)
81	INC	687 (66.38)	AITC	229 (22.13)	458 (44.25)	BJP	88 (8.5)	31 (3)
82	INC	429 (53.36)	AITC	309 (38.43)	120 (14.93)	BJP	18 (2.24)	48 (5.97)
83	INC	575 (65.12)	AITC	246 (27.86)	329 (37.26)	BJP	13 (1.47)	49 (5.55)
84	INC	495 (74.89)	AITC	137 (20.73)	358 (54.16)	BJP	10 (1.51)	19 (2.87)
85	INC	465 (67.29)	AITC	194 (28.08)	271 (39.21)	BJP	17 (2.46)	15 (2.17)
86	INC	375 (37.5)	BJP	366 (36.6)	9 (0.9)	AITC	191 (19.1)	68 (6.8)
87	INC	548 (65.79)	AITC	237 (28.45)	311 (37.34)	BJP	16 (1.92)	32 (3.84)
88	INC	496 (49.4)	AITC	324 (32.27)	172 (17.13)	BJP	136 (13.55)	48 (4.78)
89	BJP	411 (54.44)	INC	256 (33.91)	155 (20.53)	AITC	40 (5.3)	48 (6.36)
90	BJP	712 (70.22)	INC	213 (21.01)	499 (49.21)	AITC	53 (5.23)	36 (3.55)
91	BJP	436 (51.72)	INC	251 (29.77)	185 (21.95)	AITC	95 (11.27)	61 (7.24)
92	INC	559 (63.24)	AITC	264 (29.86)	295 (33.38)	BJP	22 (2.49)	39 (4.41)
93	INC	683 (73.52)	AITC	188 (20.24)	495 (53.28)	BJP	12 (1.29)	46 (4.95)
94	INC	558 (58.68)	AITC	340 (35.75)	218 (22.93)	BJP	18 (1.89)	35 (3.68)
95	INC	490 (54.87)	AITC	359 (40.2)	131 (14.67)	BJP	18 (2.02)	26 (2.91)
96	INC	494 (58.46)	AITC	311 (36.8)	183 (21.66)	BJP	22 (2.6)	18 (2.13)
97	INC	332 (51.63)	AITC	162 (25.19)	170 (26.44)	BJP	111 (17.26)	38 (5.91)
98	INC	450 (60.4)	AITC	260 (34.9)	190 (25.5)	BJP	13 (1.74)	22 (2.95)
99	INC	450 (62.59)	AITC	226 (31.43)	224 (31.16)	BJP	16 (2.23)	27 (3.76)
100	INC	643 (64.11)	AITC	167 (16.65)	476 (47.46)	BJP	154 (15.35)	39 (3.89)
101	INC	379 (56.74)	AITC	258 (38.62)	121 (18.12)	BJP	8 (1.2)	23 (3.44)
102	INC	215 (63.8)	AITC	103 (30.56)	112 (33.24)	BJP	10 (2.97)	9 (2.67)
103	BJP	276 (48.34)	INC	244 (42.73)	32 (5.61)	AITC	28 (4.9)	23 (4.03)
104	BJP	359 (47.55)	INC	296 (39.21)	63 (8.34)	AITC	77 (10.2)	23 (3.05)
105	BJP	426 (47.18)	INC	389 (43.08)	37 (4.1)	AITC	48 (5.32)	40 (4.43)
106	INC	579 (61.99)	AITC	266 (28.48)	313 (33.51)	BJP	45 (4.82)	44 (4.71)
107	INC	596 (62.8)	AITC	278 (29.29)	318 (33.51)	BJP	27 (2.85)	48 (5.06)
108	INC	579 (61.27)	AITC	309 (32.7)	270 (28.57)	BJP	19 (2.01)	38 (4.02)
109	AITC	548 (63.94)	INC	237 (27.65)	311 (36.29)	BJP	29 (3.38)	43 (5.02)
110	AITC	302 (47.63)	INC	250 (39.43)	52 (8.2)	BJP	48 (7.57)	34 (5.36)
111	INC	450 (47.42)	AITC	422 (44.47)	28 (2.95)	IND (AH)	32 (3.37)	45 (4.74)

Contd....

Socio-Economic Amenities - Rural

Access to Education Facilities

Particulars	Number of Villages (% of Population)				
	Available	Not Available	If Not Available (Distance of Nearest Facility)		
			A	B	C
Govt. Primary School	46 (100)	2 (0)	0 (0)	0 (0)	0 (0)
Private Primary School	7 (33)	41 (67)	0 (0)	0 (0)	0 (0)
Govt. Middle School	28 (81)	20 (19)	12 (14)	7 (5)	0 (0)
Private Middle School	1 (2)	47 (98)	0 (0)	0 (0)	0 (0)
Govt. Secondary School	19 (65)	29 (35)	21 (30)	5 (3)	0 (0)
Private Secondary School	1 (2)	47 (98)	0 (0)	0 (0)	0 (0)
Govt. Senior Secondary School	12 (46)	36 (54)	24 (38)	7 (8)	0 (0)
Private Senior Secondary School	1 (2)	47 (98)	0 (0)	0 (0)	0 (0)
Govt. Arts and Science Degree College	1 (8)	47 (92)	4 (6)	14 (24)	28 (61)
Private Arts and Science Degree College	0 (0)	48 (100)	0 (0)	0 (0)	0 (0)
Govt. Engineering College	0 (0)	48 (100)	0 (0)	4 (6)	4 (22)
Private Engineering College	1 (6)	47 (94)	2 (1)	6 (10)	30 (54)
Govt. Medicine College	0 (0)	48 (100)	0 (0)	1 (3)	44 (91)
Private Medicine College	0 (0)	48 (100)	0 (0)	0 (0)	1 (1)
Govt. Management Institute	0 (0)	48 (100)	1 (3)	0 (0)	38 (76)
Private Management Institute	0 (0)	48 (100)	0 (0)	0 (0)	8 (20)
Govt. Polytechnic	0 (0)	48 (100)	0 (0)	1 (1)	44 (93)
Private Polytechnic	0 (0)	48 (100)	0 (0)	0 (0)	1 (1)
Govt. Vocational Training School/ITI	0 (0)	48 (100)	0 (0)	10 (11)	36 (84)
Private Vocational Training School/ITI	0 (0)	48 (100)	0 (0)	0 (0)	0 (0)
Govt. Non Formal Training Centre	0 (0)	48 (100)	1 (2)	3 (4)	26 (50)
Private Non Formal Training Centre	0 (0)	48 (100)	0 (0)	0 (0)	0 (0)
Govt. School For Disabled	1 (3)	47 (97)	0 (0)	0 (0)	39 (80)
Private School For Disabled	0 (0)	48 (100)	0 (0)	0 (0)	4 (3)
Government Others	15 (33)	33 (67)	0 (0)	0 (0)	0 (0)
Private Others	1 (6)	47 (94)	0 (0)	0 (0)	0 (0)

Note : Distance A : Less than 5 km; B : Between 5-10 km; C : 10+ km.; Source : Data Analysis is based on 2011 Census.

DISCLAIMER

The Terms of Use and Disclaimer of Datanet India Private Limited (hereinafter referred to as "Datanet") for use of this analysis report of **Mothabari Assembly Constituency (Mothabari Vidhan Sabha)** :-

1. **Assembly Factbook™** is a Registered Trade Mark owned by Datanet.
2. All the maps are sketched and graphical representation only and have not been drawn to the scale and also not to represent the actual geographical area or boundary of the unit.
3. The data for the aforesaid analysis is based on authentic sources and has been culled from the various publications of Census, CSO and NSSO for district and block level data, various central and state government departments, Central & State Elections Commissions and the concerned Returning Officers' releases, Electoral Rolls, Election results and allied publications, internal assessment, surveys, estimates and analysis. Therefore, certain adjustment of data at micro level may have been done to arrive closer to the macro data.
4. Data have been provided on an "As Is" and "As AVAILABLE" basis
5. The colours shown in the maps or diagram and charts of a particular party, alliance or AC are indicative and do not represent them.
6. This publication which includes maps, sheets, graphs and data would be the property under copyright of Datanet only. The user may use these for its internal study, analysis and research purposes. It's public display, re-selling or any commercial uses by the user are not allowed.
7. Datanet has taken due care and caution in compilation and processing of data and allied information, but does not guarantee the accuracy, adequacy or completeness of any information/analysis and will be not responsible for any errors or omissions or for the results obtained from the use of such information/analysis.
8. All the contents for the publication have been culled from various authentic sources and Datanet reasonably believes such sources to be reliable, but does not make any representations, express or implied as to the accuracy or fitness of use of such information. The information or contents of the information/analysis do not constitute advice and should not be relied upon in making (or refraining from making) any decision. Any reliance placed upon the information provided by Datanet is the sole responsibility and strictly at the user's risk.
9. In no event will Datanet be liable for any damages (including, without limitation, damages for loss of business projects, or loss of profits) arising in contract, tort or otherwise from the use of or inability to use any of its contents, or from any action taken (or refrained from being taken) as a result of using the analysis or any of its contents. Datanet its directors, owners, editors, officials, employees, distributor and agents or any associate will not be liable for any errors in the information contained or any consequences arising from the use of the contents of the provided information/analysis.
10. If any provision of these terms and conditions is held invalid or illegal or unenforceable for any reason by any court of competent jurisdiction, such provision shall be severed and the remainder of provisions of the terms and conditions shall continue in full force and effect as if the Term of Use had been executed with the invalid, illegal or unenforceable provision eliminated.
11. If there are any discrepancies in the information provided, please bring it to attention of Datanet for suitable rectification measures.

Buy Online This Complete Book At
Datanet India eBooks Store

www.indiastatpublications.com

or go directly at

[http://www.indiastatpublications.com/
Assembly_factbook/West_Bengal/Maldaha_Dakshin/
Mothabari](http://www.indiastatpublications.com/Assembly_factbook/West_Bengal/Maldaha_Dakshin/Mothabari)

 **indiastat**elections

ISBN : 978-93-5293-746-2

