



West Bengal

Assembly Factbook™

Farakka Assembly Constituency



Key Electoral Data of Farakka
Assembly Constituency (Vidhan Sabha)

West Bengal

Assembly Factbook™

Farakka Assembly Constituency



Farakka Vidhan Sabha

Editor & Director

Dr. R.K. Thukral

Research Editor

Dr. Shafeeq Rahman

Compiled, Researched and Published by Datanet India Pvt. Ltd.

D-100, 1st Floor,

Okhla Industrial Area, Phase-I,
New Delhi- 110020.

Ph.: 91-11- 43580781-84

Email : support@indiastatpublications.com

Website : www.indiastatelections.com

Online Book Store :

www.indiastatpublications.com

Report No. : AFB/WB-055-0123

ISBN : 978-93-5293-646-5

First Edition : January, 2018

Sixth Updated Edition : January, 2023

Price : Rs. 11500/-

US\$ 310

© Datanet India Pvt. Ltd.

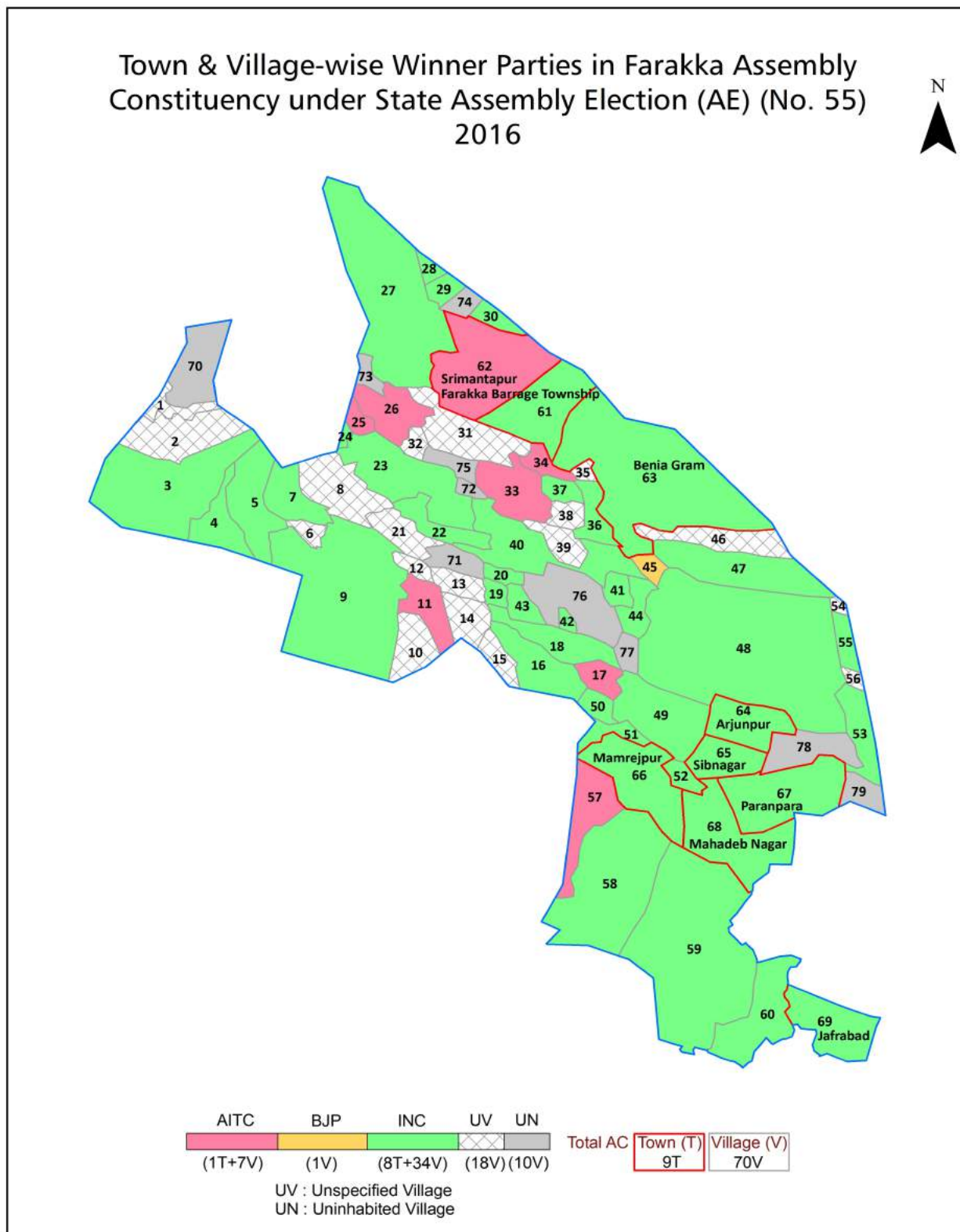
All rights reserved. No part of this book may be reproduced, stored in a retrieval system or transmitted in any form or by any means, mechanical photocopying, photographing, scanning, recording or otherwise without the prior written permission of the publisher. Please refer to Disclaimer at page no. 152 for the use of this publication.

Printed in India

Contents

No.	Particulars	Page No.
	Introduction	
1	Assembly Constituency - (Vidhan Sabha) at a Glance Features of Assembly as per Delimitation Commission of India (2008)	1-2
	Location and Political Maps	
2	Location Map Boundaries of Assembly Constituency - (Vidhan Sabha) in District Boundaries of Assembly Constituency under Parliamentary Constituency - (Lok Sabha) Town & Village-wise Winner Parties- 2021, 2019, 2016, 2014, 2011 and 2009	3-10
	Administrative Setup (2011)	
3	District Sub-district Towns Villages Inhabited Villages Uninhabited Villages Village Panchayat Intermediate Panchayat	11-15
	Demographics (2011)	
4	Population Households Rural/Urban Population Towns and Villages by Population Size Sex Ratio (Total & 0-6 Years) Religious Population Social Population Literacy Rate	16-17
	Electoral Features	
5	Important Dates of Last Elections Held Electors by Gender Service Electors Voters Voters Turnout Polling Stations & Average Number of Electors per Polling Station Electors by Age Group Present Elected Representatives	18-23
	Historical Summary Election Results	
6	Vote Share of Major Parties Winning Margin (Number & Percentage) Polarity of Parties Summary Result of Assembly Segment of Parliamentary Elections 2019, 2014, 2009, 2004 and 1999 Summary Result of Assembly Elections 2021, 2016, 2011, 2006, 2001, 1996, 1991, 1987, 1982, 1977, 1972, 1971, 1969, 1967, 1962, 1957 and 1952	24-49
	Polling Station Level Election Results	
7	Name and Number of Polling Station 2021, 2019, 2016, 2014, 2011 and 2009 Polling Station-wise Electors, Voters & Voters Turnout 2021, 2019, 2016, 2014, 2011 and 2009 Polling Station wise Elections Results 2021, 2019, 2016, 2014, 2011 and 2009	50-132
	Share of Assembly Constituency	
8	Share of Assembly Constituency - (Vidhan Sabha) in State, District and Parliamentary Constituency - (Lok Sabha)	133
	Socio-Economic Amenities (2011)	
9	Access to Administrative Units Agricultural, Manufacturing and Industrial Commodities Demographic Indicators Education Health & Manpower Drinking Water Supply Sanitation Entertainment and Recreations Infrastructure Power Food Allocation Distribution and Marketing of Agriculture Commodities Infrastructure Transport and Road Infrastructure Communication Banking and Financial Services Land Use Irrigation Source	135-149
10	Abbreviation & Sources	150-151
11	Disclaimer	152

Location & Political Map



Administrative Setup

List of Village Panchayat & Intermediate Panchayat (Block) Name - 2011

Village Name	Village Panchayat Name	Intermediate Panchayat Name
Abhla	Bahadurpur	Farakka
Alaipur	Imamnagar	Farakka
Andhua	Beniagram	Farakka
Anuppur	Imamnagar	Farakka
Asua	Beniagram	Farakka
Bagdabra	Bahadurpur	Farakka
Bahadurpur	Bahadurpur	Farakka
Baharagachi	Gajinagar Malancha	Samserganj
Baikunthapur	Beniagram	Farakka
Ballalpur	Imamnagar	Farakka
Bazeosmanpur	Bahadurpur	Farakka
Bewa (P)	Bewa-I	Farakka
Bhabanipur	Arjunpur	Farakka
Bhairab Danga	Bahadurpur	Farakka
Birkendua	Bewa-II	Farakka
Chandore	Bahadurpur	Farakka
Chauki	Bewa-II	Farakka
Damodarpur	Imamnagar	Farakka
Deonapur	Arjunpur	Farakka
Dohitpur	Bewa-II	Farakka
Fatepur	Beniagram	Farakka
Gobindarampur	Bewa-I	Farakka
Hosenpur	Beniagram	Farakka
Imamnagar	Imamnagar	Farakka
Jadabpur Nimtala	Bewa-I	Farakka
Jafar Ganj	Bahadurpur	Farakka
Jigri Kulgachhi	Maheshpur	Farakka
Jot Raghu	Imamnagar	Farakka
Jot Sundar	Bahadurpur	Farakka

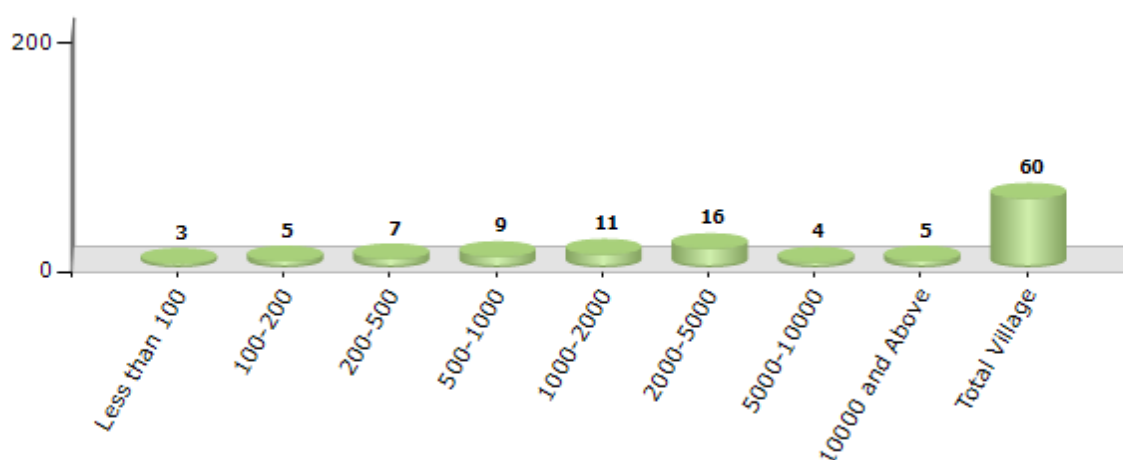
Contd....

Demographics

Number of Villages by Population Size - 2011

Less than 100	100-200	200-500	500-1000	1000-2000	2000-5000	5000-10000	10000 and Above	Total Village
3	5	7	9	11	16	4	5	60

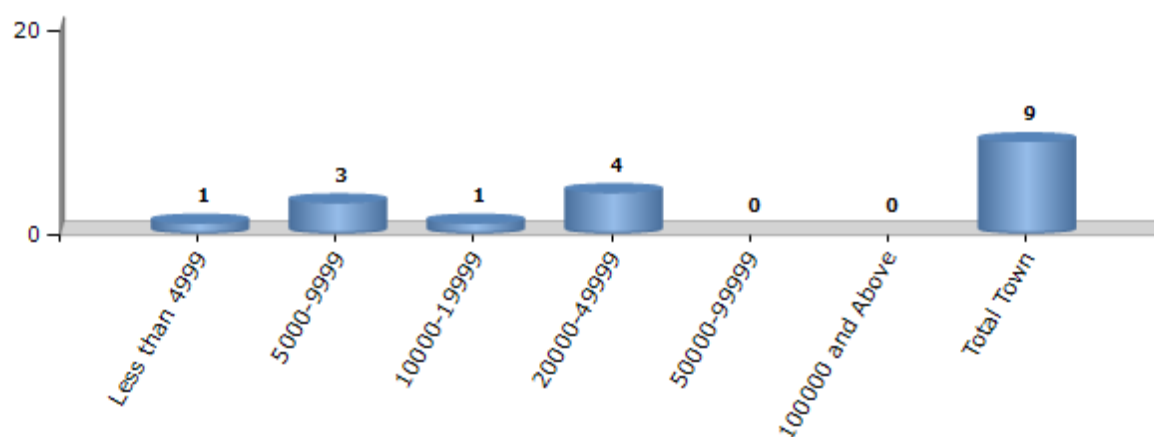
Number of Villages by Population Size - 2011



Number of Towns by Population Size - 2011

Less than 4999	5000-9999	10000-19999	20000-49999	50000-99999	100000 and Above	Total Town
1	3	1	4	0	0	9

Number of Towns by Population Size - 2011



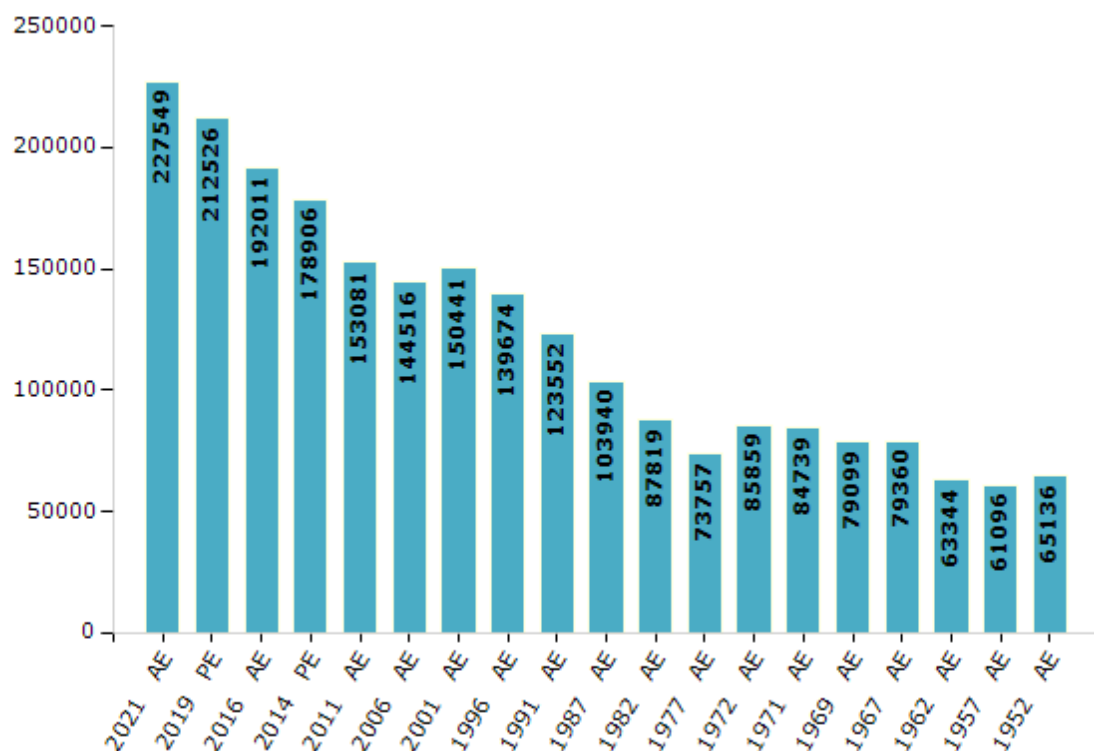
Electoral Features

Electors by Male & Female

Year	Male	Female	Others	Total
2021 AE	113853	113689	7	227549
2019 PE	107175	105348	3	212526
2016 AE	97976	94034	1	192011
2014 PE	91025	87881	0	178906
2011 AE	78649	74432	0	153081
2009 PE	-	-	-	-
2006 AE	75357	69159	-	144516
2004 PE	-	-	-	-
2001 AE	75393	75048	-	150441
1999 PE	-	-	-	-
1996 AE	70046	69628	-	139674

Year	Male	Female	Others	Total
1991 AE	61279	62273	-	123552
1987 AE	51505	52435	-	103940
1982 AE	45035	42784	-	87819
1977 AE	37572	36185	-	73757
1972 AE	47258	38601	-	85859
1971 AE	46624	38115	-	84739
1969 AE	40602	38497	-	79099
1967 AE	-	-	-	79360
1962 AE	-	-	-	63344
1957 AE	-	-	-	61096
1952 AE	-	-	-	65136

Number of Electors



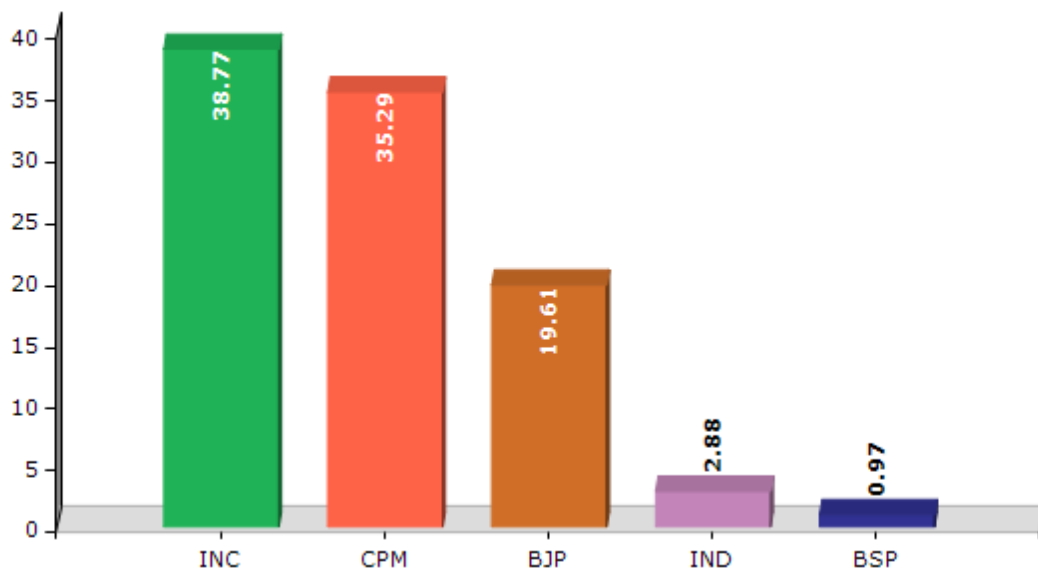
Note : AE : Assembly Election, PE : Assembly Segment of Parliamentary Election

Historical Summary Election Results

Summary Result of Assembly Election - 2011

Candidate Name	Party	Votes	Votes %
Mainul Haque	INC	52780	38.77
Abdus Salam	CPM	48041	35.29
Ghosh Hemanta	BJP	26696	19.61
Sanu Seikh	IND	3914	2.88
Satrughna Rabi Das	BSP	1314	0.97
Sofikul Islam	IUC	1250	0.92
Mahah Saijul Hoque	SDPI	1122	0.82
Baidul Hoque	MUL	1010	0.74

Votes Percentage of Top Parties - 2011



Polling Station Level Election Results

Number and Name of Polling Stations (PS) (2016)

Number of Polling Stations	Name of Polling Stations	Number of Polling Stations	Name of Polling Stations
1	Sikarpur Primary School, Room-1	21	Fbphs School, Room-2
2	Deer Forest Primary School, Room-1	22	Fbphs School (Primary Section), Room-1
3	Nimtala Gayanath Primary School, Room-1	23	New Farakka High School, Room-1
4	Bewa Primary School, Room-1	24	Nishindra Colony Primary School (2 No.), Room-1
5	Bewa Primary School, Room-2	25	Fbp Recreation Centre, Room-1
6	Dharmadanga High School, Room-1	26	Fbp Recreation Centre, Room-2
7	Dharmadanga High School, Room-2	27	Labour Welfare Office, Farakka, Room-1
8	Hazi-Saiyeb Primary School, Room-1	28	Nishindra High School, Room-1
9	Hazi-Saiyeb Primary School, Room-2	29	Nishindra High School, Room-2
10	Ghoraipara Ratibala Primary School, Room-1	30	Tildanga 2 No. Primary School, Room-1
11	Ghoraipara 2 No. Primary School, Room-1	31	Tildanga 2 No. Primary School, Room-2
12	Ghoraipara Ratibala Primary School, Room-2	32	Tildanga Primary School, Room-1
13	Ghoraipara Ratibala Primary School, Room-3	33	Tildanga High School, Room-1
14	Khejuria Primary School, Room-1	34	Tildanga High School, Room-2
15	Khejuria Primary School, Room-2	35	Tildanga High School, Room-3
16	Farakka Junior Basic School, Room-1	36	Dohitpur Primary School, Room-1
17	Farakka Junior Basic School, Room-2	37	Chandipur Primary School, Room-1
18	Npcc Hindi Medium Primary School, Room-1	38	Jogeswarpur Dulal Smriti Primary School, Room-1
19	Npcc Bengali Medium Primary School, Room-1	39	Choukigramsishu Siksha Kendra, Room-1
19A	Npcc Bengali Medium Primary School, Room-1	40	Choukigram Ramnagar S.D.P.Primary School, Room-1
20	Fbphs School, Room-1	41	Ntpc Field Hostel (Nivedita Bhavan), Room-1

Contd....

Polling Station Level Election Results

Polling Station-wise Votes Secured by Overall Top Five Parties in Farakka Assembly in Assembly Election (AE) under Maldaha Dakshin Parliamentary Constituency in West Bengal (2016)

Number of Polling Station	Winner - Mainul Haque (INC)	Runner-up - Md. Mustafa (AITC)	3rd - Indranath Upadhyay (BJP)	4th - Dr. Rejaul Karim (WPOI)	5th - Alam Khairul (BSP)	NOTA	Other	Total Votes Secured
35	263	324	14	10	7	9	2	629
36	406	657	25	10	2	2	0	1102
37	277	333	119	5	5	17	5	761
38	320	393	228	13	11	18	2	985
39	217	270	291	7	2	12	0	799
40	366	356	188	12	17	1	3	943
41	64	23	31	0	1	8	0	127
42	109	39	46	0	1	8	0	203
43	106	17	24	1	1	6	2	157
44	714	368	72	11	6	13	9	1193
45	227	596	48	11	11	10	3	906
46	518	635	37	14	6	13	7	1230
47	479	496	50	7	8	13	7	1060
48	511	281	138	23	11	10	5	979
49	400	220	15	5	3	4	3	650
50	228	240	77	3	2	5	2	557
51	510	261	70	14	4	6	3	868
52	355	405	19	10	2	9	4	804
53	284	284	17	6	6	2	4	603
54	570	440	18	16	9	4	3	1060
55	427	242	22	4	4	4	1	704
56	263	199	48	4	3	5	0	522
57	360	227	306	13	10	22	10	948
58	160	132	222	5	10	10	4	543
59	144	178	204	4	12	12	2	556
60	327	415	24	19	6	17	9	817
61	307	201	44	9	11	12	7	591
62	331	240	111	14	1	8	4	709
63	338	408	277	18	19	25	7	1092
64	360	464	26	9	8	10	2	879
65	348	401	11	1	16	4	1	782
66	561	429	16	12	15	5	1	1039
67	405	413	52	10	12	5	2	899
68	207	152	293	6	12	9	3	682
69	176	171	123	5	2	8	3	488

Contd....

Polling Station Level Election Results

Winner, Runner-up and 3rd Party Position & Winning Margin According to Polling Stations in Farakka Assembly in Assembly Election (AE) under Maldaha Dakshin Parliamentary Constituency in West Bengal (2016)

Polling Station Number	Winner Party	Winner Votes (%)	Runner-up Party	Runner-up Votes (%)	Winning Margin Votes (%)	Third Party	Third Party Votes (%)	Other Votes (%)
74	INC	389 (54.48)	AITC	233 (32.63)	156 (21.85)	BJP	65 (9.1)	27 (3.78)
75	AITC	571 (48.68)	INC	543 (46.29)	28 (2.39)	BJP	37 (3.15)	22 (1.88)
76	INC	500 (56.24)	AITC	199 (22.38)	301 (33.86)	BJP	164 (18.45)	26 (2.92)
77	AITC	413 (50.55)	INC	345 (42.23)	68 (8.32)	BJP	37 (4.53)	22 (2.69)
78	INC	365 (47.4)	AITC	355 (46.1)	10 (1.3)	BJP	23 (2.99)	27 (3.51)
79	INC	242 (40.27)	AITC	194 (32.28)	48 (7.99)	BJP	137 (22.8)	28 (4.66)
80	INC	282 (47.39)	AITC	184 (30.92)	98 (16.47)	BJP	107 (17.98)	22 (3.7)
81	INC	315 (46.32)	AITC	221 (32.5)	94 (13.82)	BJP	107 (15.74)	37 (5.44)
82	INC	323 (44.01)	AITC	292 (39.78)	31 (4.23)	BJP	82 (11.17)	37 (5.04)
83	INC	361 (44.73)	BJP	277 (34.32)	84 (10.41)	AITC	103 (12.76)	66 (8.18)
84	INC	451 (58.27)	AITC	166 (21.45)	285 (36.82)	BJP	110 (14.21)	47 (6.07)
85	AITC	465 (47.35)	INC	455 (46.33)	10 (1.02)	BJP	30 (3.05)	32 (3.26)
86	INC	402 (50.76)	AITC	343 (43.31)	59 (7.45)	BJP	21 (2.65)	26 (3.28)
87	INC	544 (54.4)	AITC	377 (37.7)	167 (16.7)	BJP	33 (3.3)	46 (4.6)
88	INC	557 (59.83)	AITC	295 (31.69)	262 (28.14)	BJP	38 (4.08)	41 (4.4)
89	INC	159 (57.61)	AITC	99 (35.87)	60 (21.74)	BJP	11 (3.99)	7 (2.54)
90	INC	640 (62.81)	AITC	291 (28.56)	349 (34.25)	BJP	54 (5.3)	34 (3.34)
91	INC	470 (52.87)	AITC	348 (39.15)	122 (13.72)	WPOI	23 (2.59)	48 (5.4)
92	INC	496 (56.49)	AITC	337 (38.38)	159 (18.11)	BJP	14 (1.59)	31 (3.53)
93	INC	448 (51.32)	AITC	337 (38.6)	111 (12.72)	BJP	42 (4.81)	46 (5.27)
94	INC	386 (66.21)	AITC	138 (23.67)	248 (42.54)	BJP	20 (3.43)	39 (6.69)
95	INC	477 (68.83)	AITC	169 (24.39)	308 (44.44)	BJP	17 (2.45)	30 (4.33)
96	INC	603 (69.07)	AITC	208 (23.83)	395 (45.24)	BJP	33 (3.78)	29 (3.32)
97	AITC	489 (48.8)	INC	441 (44.01)	48 (4.79)	BJP	27 (2.69)	45 (4.49)
98	INC	573 (64.82)	AITC	267 (30.2)	306 (34.62)	WPOI	15 (1.7)	29 (3.28)
99	AITC	452 (53.68)	INC	313 (37.17)	139 (16.51)	BJP	31 (3.68)	46 (5.46)
100	AITC	461 (62.05)	INC	220 (29.61)	241 (32.44)	BJP	21 (2.83)	41 (5.52)
101	INC	448 (50.11)	AITC	377 (42.17)	71 (7.94)	BJP	43 (4.81)	26 (2.91)
102	INC	259 (45.52)	BJP	161 (28.3)	98 (17.22)	AITC	125 (21.97)	24 (4.22)
103	INC	363 (41.97)	AITC	353 (40.81)	10 (1.16)	BJP	100 (11.56)	49 (5.66)
104	INC	396 (50.77)	AITC	321 (41.15)	75 (9.62)	BJP	20 (2.56)	43 (5.51)
105	INC	509 (48.57)	AITC	439 (41.89)	70 (6.68)	WPOI	41 (3.91)	59 (5.63)
106	INC	411 (54.65)	AITC	296 (39.36)	115 (15.29)	WPOI	16 (2.13)	29 (3.86)
107	AITC	219 (47.2)	INC	204 (43.97)	15 (3.23)	WPOI	23 (4.96)	18 (3.88)
108	BJP	256 (44.14)	AITC	152 (26.21)	104 (17.93)	INC	150 (25.86)	22 (3.79)
109	INC	411 (50.62)	AITC	273 (33.62)	138 (17)	BJP	99 (12.19)	29 (3.57)
110	INC	412 (59.28)	AITC	236 (33.96)	176 (25.32)	BJP	17 (2.45)	30 (4.32)

Contd....

Socio-Economic Amenities - Rural

Access to Education Facilities

Particulars	Number of Villages (% of Population)				
	Available	Not Available	If Not Available (Distance of Nearest Facility)		
			A	B	C
Govt. Primary School	48 (98)	12 (2)	0 (0)	0 (0)	0 (0)
Private Primary School	5 (21)	55 (79)	0 (0)	0 (0)	0 (0)
Govt. Middle School	16 (52)	44 (48)	13 (16)	5 (5)	0 (0)
Private Middle School	1 (1)	59 (99)	0 (0)	0 (0)	0 (0)
Govt. Secondary School	11 (45)	49 (55)	19 (23)	4 (5)	1 (3)
Private Secondary School	1 (1)	59 (99)	0 (0)	0 (0)	0 (0)
Govt. Senior Secondary School	12 (52)	48 (48)	15 (17)	12 (16)	1 (1)
Private Senior Secondary School	1 (3)	59 (97)	0 (0)	0 (0)	0 (0)
Govt. Arts and Science Degree College	3 (11)	57 (89)	3 (2)	16 (43)	19 (23)
Private Arts and Science Degree College	0 (0)	60 (100)	0 (0)	0 (0)	0 (0)
Govt. Engineering College	0 (0)	60 (100)	0 (0)	0 (0)	16 (28)
Private Engineering College	2 (2)	58 (98)	0 (0)	0 (0)	0 (0)
Govt. Medicine College	3 (9)	57 (91)	0 (0)	0 (0)	13 (27)
Private Medicine College	0 (0)	60 (100)	0 (0)	0 (0)	3 (1)
Govt. Management Institute	1 (2)	59 (98)	0 (0)	0 (0)	14 (22)
Private Management Institute	2 (2)	58 (98)	0 (0)	0 (0)	6 (11)
Govt. Polytechnic	2 (2)	58 (98)	0 (0)	0 (0)	26 (38)
Private Polytechnic	0 (0)	60 (100)	0 (0)	0 (0)	0 (0)
Govt. Vocational Training School/ITI	1 (2)	59 (98)	0 (0)	1 (2)	25 (37)
Private Vocational Training School/ITI	0 (0)	60 (100)	0 (0)	0 (0)	0 (0)
Govt. Non Formal Training Centre	2 (2)	58 (98)	0 (0)	0 (0)	14 (22)
Private Non Formal Training Centre	0 (0)	60 (100)	0 (0)	0 (0)	0 (0)
Govt. School For Disabled	0 (0)	60 (100)	0 (0)	0 (0)	10 (19)
Private School For Disabled	0 (0)	60 (100)	0 (0)	0 (0)	0 (0)
Government Others	2 (1)	58 (99)	0 (0)	0 (0)	0 (0)
Private Others	0 (0)	60 (100)	0 (0)	0 (0)	0 (0)

Note : Distance A : Less than 5 km; B : Between 5-10 km; C : 10+ km.; Source : Data Analysis is based on 2011 Census.

DISCLAIMER

The Terms of Use and Disclaimer of Datanet India Private Limited (hereinafter referred to as "Datanet") for use of this analysis report of **Farakka Assembly Constituency (Farakka Vidhan Sabha)** :-

1. **Assembly Factbook™** is a Registered Trade Mark owned by Datanet.
2. All the maps are sketched and graphical representation only and have not been drawn to the scale and also not to represent the actual geographical area or boundary of the unit.
3. The data for the aforesaid analysis is based on authentic sources and has been culled from the various publications of Census, CSO and NSSO for district and block level data, various central and state government departments, Central & State Elections Commissions and the concerned Returning Officers' releases, Electoral Rolls, Election results and allied publications, internal assessment, surveys, estimates and analysis. Therefore, certain adjustment of data at micro level may have been done to arrive closer to the macro data.
4. Data have been provided on an "As Is" and "As AVAILABLE" basis
5. The colours shown in the maps or diagram and charts of a particular party, alliance or AC are indicative and do not represent them.
6. This publication which includes maps, sheets, graphs and data would be the property under copyright of Datanet only. The user may use these for its internal study, analysis and research purposes. It's public display, re-selling or any commercial uses by the user are not allowed.
7. Datanet has taken due care and caution in compilation and processing of data and allied information, but does not guarantee the accuracy, adequacy or completeness of any information/analysis and will be not responsible for any errors or omissions or for the results obtained from the use of such information/analysis.
8. All the contents for the publication have been culled from various authentic sources and Datanet reasonably believes such sources to be reliable, but does not make any representations, express or implied as to the accuracy or fitness of use of such information. The information or contents of the information/analysis do not constitute advice and should not be relied upon in making (or refraining from making) any decision. Any reliance placed upon the information provided by Datanet is the sole responsibility and strictly at the user's risk.
9. In no event will Datanet be liable for any damages (including, without limitation, damages for loss of business projects, or loss of profits) arising in contract, tort or otherwise from the use of or inability to use any of its contents, or from any action taken (or refrained from being taken) as a result of using the analysis or any of its contents. Datanet its directors, owners, editors, officials, employees, distributor and agents or any associate will not be liable for any errors in the information contained or any consequences arising from the use of the contents of the provided information/analysis.
10. If any provision of these terms and conditions is held invalid or illegal or unenforceable for any reason by any court of competent jurisdiction, such provision shall be severed and the remainder of provisions of the terms and conditions shall continue in full force and effect as if the Term of Use had been executed with the invalid, illegal or unenforceable provision eliminated.
11. If there are any discrepancies in the information provided, please bring it to attention of Datanet for suitable rectification measures.

Buy Online This Complete Book At
Datanet India eBooks Store

www.indiastatpublications.com

or go directly at

[http://www.indiastatpublications.com/
Assembly_factbook/West_Bengal/Maldaha_Dakshin/ Farakka](http://www.indiastatpublications.com/Assembly_factbook/West_Bengal/Maldaha_Dakshin/Farakka)

 **indiastat**elections

ISBN : 978-93-5293-646-5

