



West Bengal

Assembly Factbook™

Saptagram Assembly Constituency

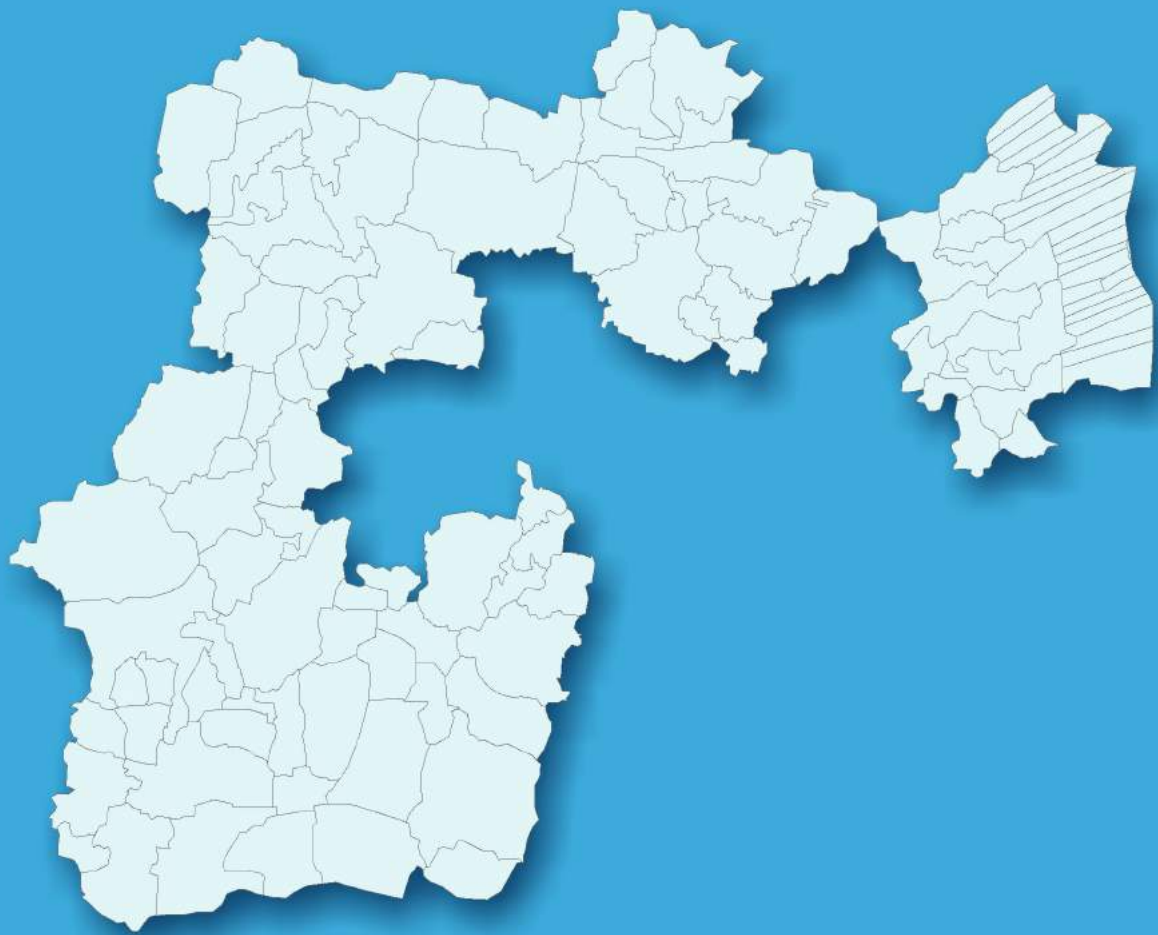


Key Electoral Data of Saptagram
Assembly Constituency (Vidhan Sabha)

West Bengal

Assembly Factbook™

Saptagram Assembly Constituency



Saptagram Vidhan Sabha

Editor & Director

Dr. R.K. Thukral

Research Editor

Dr. Shafeeq Rahman

**Compiled, Researched and Published by
Datanet India Pvt. Ltd.**

D-100, 1st Floor,

Okhla Industrial Area, Phase-I,
New Delhi- 110020.

Ph.: 91-11- 43580781-84

Email : support@indiastatpublications.com

Website : www.indiastatelections.com

Online Book Store :

www.indiastatpublications.com

Report No. : AFB/WB-193-0123

ISBN : 978-93-5293-808-7

First Edition : January, 2018

Sixth Updated Edition : January, 2023

Price : Rs. 11500/-

US\$ 310

© Datanet India Pvt. Ltd.

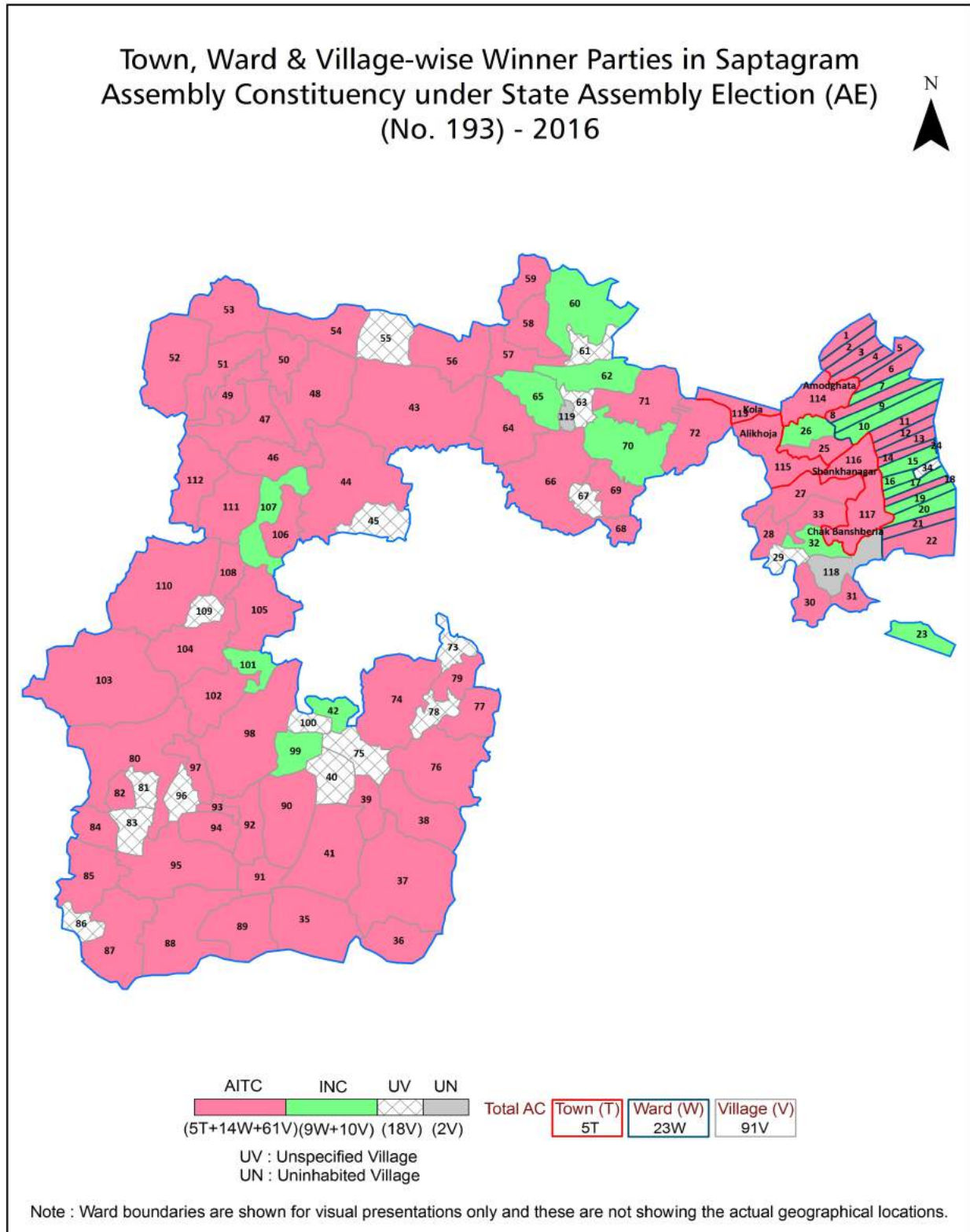
All rights reserved. No part of this book may be reproduced, stored in a retrieval system or transmitted in any form or by any means, mechanical photocopying, photographing, scanning, recording or otherwise without the prior written permission of the publisher. Please refer to Disclaimer at page no. 159 for the use of this publication.

Printed in India

Contents

No.	Particulars	Page No.
	Introduction	
1	Assembly Constituency - (Vidhan Sabha) at a Glance Features of Assembly as per Delimitation Commission of India (2008)	1-2
	Location and Political Maps	
2	Location Map Boundaries of Assembly Constituency - (Vidhan Sabha) in District Boundaries of Assembly Constituency under Parliamentary Constituency - (Lok Sabha) Town, Ward & Village-wise Winner Parties- 2021, 2019, 2016, 2014, 2011 and 2009	3-10
	Administrative Setup (2011)	
3	District Sub-district Towns Villages Inhabited Villages Uninhabited Villages Village Panchayat Intermediate Panchayat	11-18
	Demographics (2011)	
4	Population Households Rural/Urban Population Towns, Ward and Villages by Population Size Sex Ratio (Total & 0-6 Years) Religious Population Social Population Literacy Rate	19-21
	Electoral Features	
5	Important Dates of Last Elections Held Electors by Gender Service Electors Voters Voters Turnout Polling Stations & Average Number of Electors per Polling Station Electors by Age Group Present Elected Representatives	22-27
	Historical Summary Election Results	
6	Vote Share of Major Parties Winning Margin (Number & Percentage) Polarity of Parties Summary Result of Assembly Segment of Parliamentary Elections 2019, 2014 and 2009 Summary Result of Assembly Elections 2021, 2016 and 2011	28-37
	Polling Station Level Election Results	
7	Name and Number of Polling Station 2021, 2019, 2016, 2014, 2011 and 2009 Polling Station-wise Electors, Voters & Voters Turnout 2021, 2019, 2016, 2014, 2011 and 2009 Polling Station wise Elections Results 2021, 2019, 2016, 2014, 2011 and 2009	38-139
	Share of Assembly Constituency	
8	Share of Assembly Constituency - (Vidhan Sabha) in State, District and Parliamentary Constituency - (Lok Sabha)	140
	Socio-Economic Amenities (2011)	
9	Access to Administrative Units Agricultural, Manufacturing and Industrial Commodities Demographic Indicators Education Health & Manpower Drinking Water Supply Sanitation Entertainment and Recreations Infrastructure Power Food Allocation Distribution and Marketing of Agriculture Commodities Infrastructure Transport and Road Infrastructure Communication Banking and Financial Services Land Use Irrigation Source	142-156
10	Abbreviation & Sources	157-158
11	Disclaimer	159

Location & Political Map



Administrative Setup

List of Village Panchayat & Intermediate Panchayat (Block) Name - 2011

Village Name	Village Panchayat Name	Intermediate Panchayat Name
Aima Samsara	Goswamimalipara	Polba - Dadpur
Akna	Akhna	Polba - Dadpur
Amnan	Amnan	Polba - Dadpur
Araji Jotchandi	Amnan	Polba - Dadpur
Ayma Haripur	Harit	Polba - Dadpur
Badinan	Harit	Polba - Dadpur
Bali Kukhari	Goswamimalipara	Polba - Dadpur
Balichara	Mahanad	Polba - Dadpur
Bansberia (P)	-	Chinsurah - Magra
Banseye	Amnan	Polba - Dadpur
Barun Napara	Amnan	Polba - Dadpur
Basta	Harit	Polba - Dadpur
Basudebbati	Akhna	Polba - Dadpur
Beta	Harit	Polba - Dadpur
Bhushali	Goswamimalipara	Polba - Dadpur
Bilatpur	Harit	Polba - Dadpur
Birpala	Akhna	Polba - Dadpur
Chanda	Harit	Polba - Dadpur
Chaupala	Goswamimalipara	Polba - Dadpur
Chhota Khejuria	Saptagram	Chinsurah - Magra
Dakatiar Bheri	Amnan	Polba - Dadpur
Dakshin Babnan	Harit	Polba - Dadpur
Dakshin Hazipur	Chandrahathi-II	Chinsurah - Magra
Dakshinpara	Mahanad	Polba - Dadpur
Dalimba	Akhna	Polba - Dadpur
Dantra	Goswamimalipara	Polba - Dadpur
Daulatpur	Harit	Polba - Dadpur
Derui	Harit	Polba - Dadpur
Dhanijpur	Goswamimalipara	Polba - Dadpur

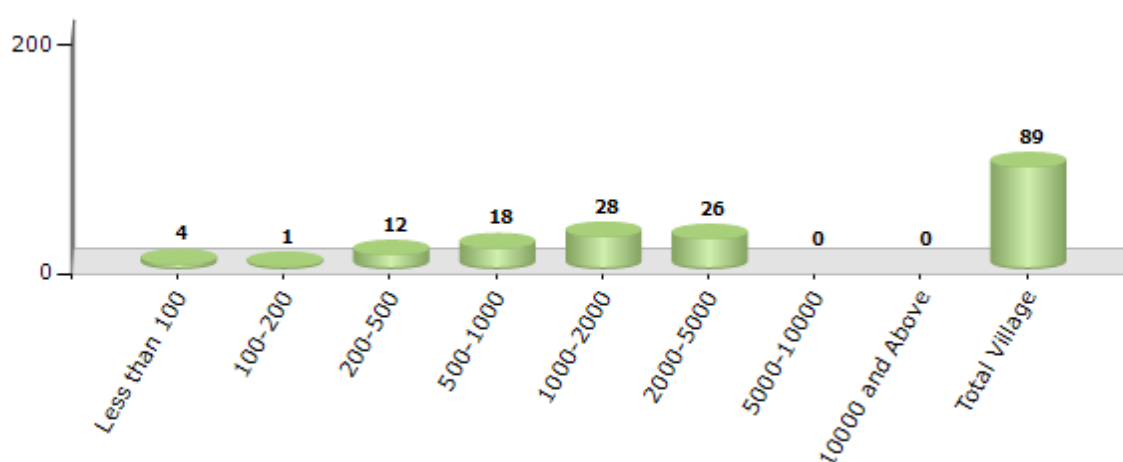
Contd....

Demographics

Number of Villages by Population Size - 2011

Less than 100	100-200	200-500	500-1000	1000-2000	2000-5000	5000-10000	10000 and Above	Total Village
4	1	12	18	28	26	0	0	89

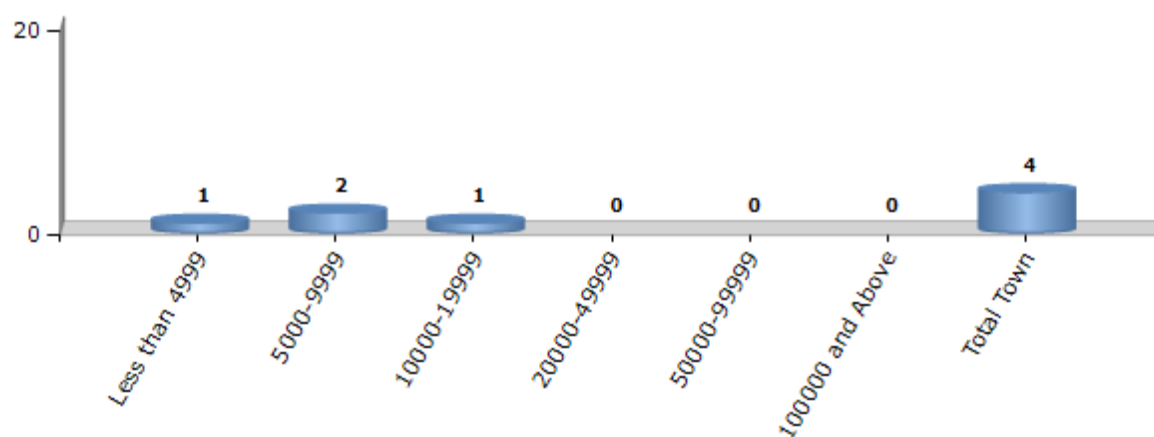
Number of Villages by Population Size - 2011



Number of Towns by Population Size - 2011

Less than 4999	5000-9999	10000-19999	20000-49999	50000-99999	100000 and Above	Total Town
1	2	1	0	0	0	4

Number of Towns by Population Size - 2011

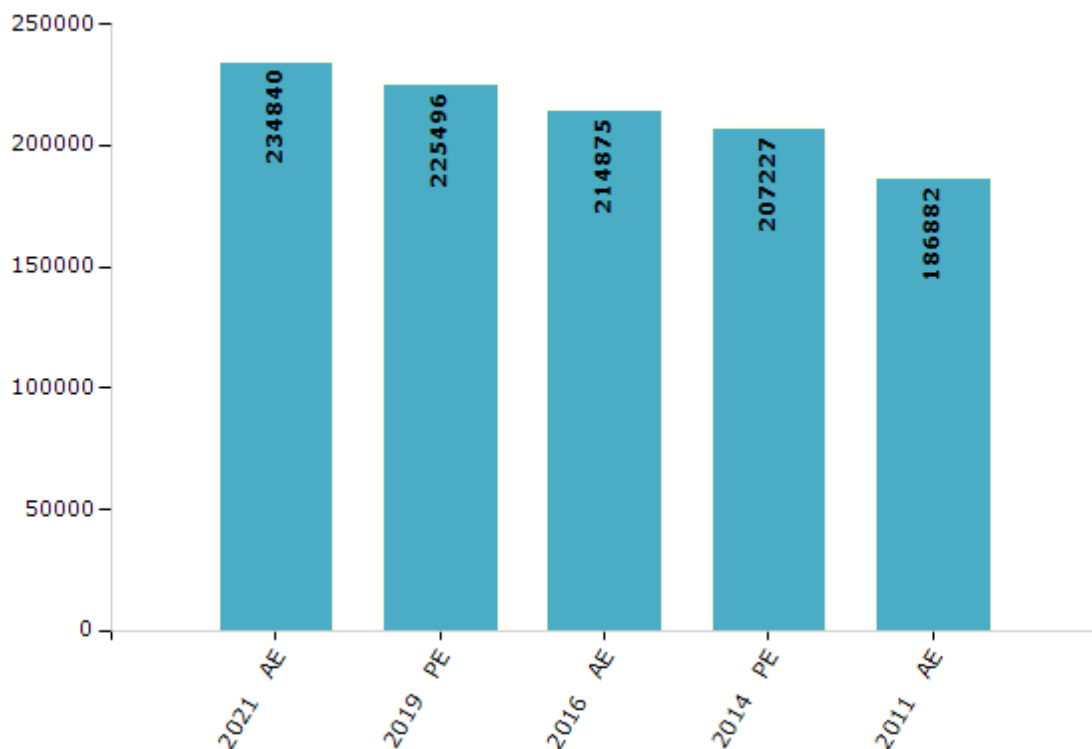


Electoral Features

Electors by Male & Female

Year	Male	Female	Others	Total	Year	Male	Female	Others	Total
2021 AE	119219	115615	6	234840	1991 AE	-	-	-	-
2019 PE	115236	110258	2	225496	1987 AE	-	-	-	-
2016 AE	110434	104437	4	214875	1982 AE	-	-	-	-
2014 PE	107500	99727	0	207227	1977 AE	-	-	-	-
2011 AE	97682	89200	0	186882	1972 AE	-	-	-	-
2009 PE	-	-	-	-	1971 AE	-	-	-	-
2006 AE	-	-	-	-	1969 AE	-	-	-	-
2004 PE	-	-	-	-	1967 AE	-	-	-	-
2001 AE	-	-	-	-	1962 AE	-	-	-	-
1999 PE	-	-	-	-	1957 AE	-	-	-	-
1996 AE	-	-	-	-	1952 AE	-	-	-	-

Number of Electors



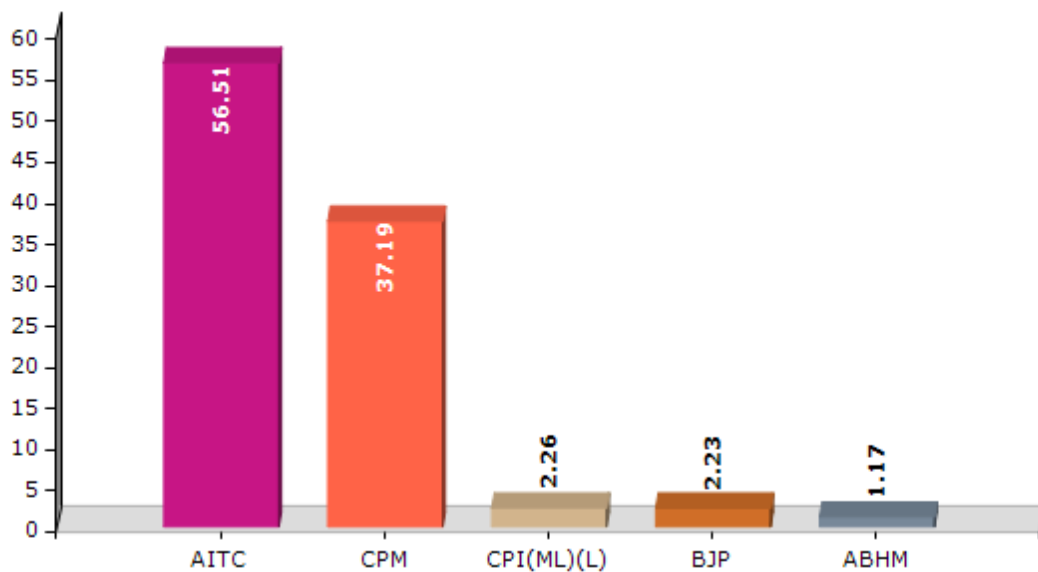
Note : AE : Assembly Election, PE : Assembly Segment of Parliamentary Election

Historical Summary Election Results

Summary Result of Assembly Election - 2011

Candidate Name	Party	Votes	Votes %
Tapan Dasgupta	AITC	90289	56.51
Ashutosh Mukhopadhyay	CPM	59421	37.19
Sadhan Mal	CPI(ML)(L)	3612	2.26
Kartick Chandra Paul	BJP	3559	2.23
Priyatosh Majumder	ABHM	1866	1.17
Meghnath Tudu	JDP	1040	0.65

Votes Percentage of Top Parties - 2011



Polling Station Level Election Results

Number and Name of Polling Stations (PS) (2016)

Number of Polling Stations	Name of Polling Stations	Number of Polling Stations	Name of Polling Stations
1	Meghasar Prathamik Bidyalay	22	Kathaliya Prathamik Bidyalay
2	Meghasar Prathamik Bidyalay	23	Patana Prathamik Bidyalay
3	Shrima Prathamik Bidyalay	24	Patana Prathamik Bidyalay
4	Shrima Prathamik Bidyalay	25	Kheani Prathamik Bidyalay
5	Hadamala Prathamik Bidyalay	26	Kheani Prathamik Bidyalay
6	Shitala Prathamik Bidyalay	27	Mediya Jitendr Prathamik Bidyalay
7	Shitala Prathamik Bidyalay	28	Mediya Jitendr Prathamik Bidyalay
8	Ramkrishna High School	29	Mediya Jitendr Prathamik Bidyalay
9	Mahanad Dakshinapada Prathamik Bidyalay	30	Aakana Iuniyan Haiskul
10	Kotalapur Hajimataleb Junior Basic School	31	Manipur Prathamik School
11	Kotalapur Hajimataleb Junior Basic School	32	Aakana Hai School
12	Patana Prathamik School	33	Aakana Hai School
13	Ramanathapur Prathamik Bidyalay	34	Prasadapur Prathamik Bidyalay
14	Ramanathapur Prathamik Bidyalay	35	Prasadapur Prathamik Bidyalay
15	Paranchapur Prathamik Bidyalay	36	Nabal Gram Prathamik Bidyalay
16	Ghoshpur Primary School	37	Nanipur Primary School
17	Sudarshan Prathamik Bidyalay	38	Sulatanagachha Junior Basic School
18	Sudarshan Prathamik Bidyalay	39	Kapasatikari Prathamik School
19	Sudarshan Prathamik Bidyalay	40	Birapala Prathamik School
20	Bharabapur Balichada Junior Basic School	41	Birapala Prathamik School
21	Bharabapur Balichada Junior Basic School	42	Tyalandu Malipada Kedaranath Prathamik Bidyalay

Contd....

Polling Station Level Election Results

Polling Station-wise Votes Secured by Overall Top Five Parties in Saptagram Assembly in Assembly Election (AE) under Hooghly Parliamentary Constituency in West Bengal (2016)

Number of Polling Station	Winner - Tapan Dasgupta (AITC)	Runner-up - Dilip Nath (INC)	3rd - Susanta Sengupta (BJP)	4th - Sajal Adhikari (CPI(ML) (L))	5th - Kashinath Murmu (JMM)	NOTA	Other	Total Votes Secured
36	303	256	18	2	3	7	0	589
37	435	198	25	3	1	11	0	673
38	455	481	54	9	5	24	0	1028
39	328	342	10	4	5	7	0	696
40	224	158	29	3	1	11	0	426
41	510	341	54	6	3	21	0	935
42	189	249	19	2	5	15	0	479
43	174	424	30	5	8	5	0	646
44	498	293	38	11	10	20	0	870
45	523	282	49	3	8	8	0	873
46	449	201	138	8	10	22	0	828
47	420	422	76	2	16	21	0	957
48	317	146	93	6	5	6	0	573
49	432	267	78	12	7	20	0	816
50	245	133	63	2	3	10	0	456
51	225	342	74	10	5	11	0	667
52	438	279	96	12	9	38	0	872
53	309	228	83	1	8	23	0	652
54	461	466	87	10	8	24	0	1056
55	452	262	78	13	9	31	0	845
56	449	452	119	11	8	11	0	1050
57	424	321	162	11	11	18	0	947
58	426	244	119	5	5	22	0	821
59	530	257	141	5	8	12	0	953
60	335	156	58	3	6	13	0	571
61	300	239	57	6	10	9	0	621
62	304	248	49	4	5	7	0	617
63	417	246	49	2	8	11	0	733
64	321	562	45	12	9	17	0	966
65	303	365	135	6	11	9	0	829
66	228	193	148	3	4	10	0	586
67	231	189	165	5	3	6	0	599
68	200	236	48	7	9	8	0	508
69	329	349	211	6	8	20	0	923
70	281	262	6	5	3	9	0	566

Contd....

Polling Station Level Election Results

Winner, Runner-up and 3rd Party Position & Winning Margin According to Polling Stations in Saptagram Assembly in Assembly Election (AE) under Hooghly Parliamentary Constituency in West Bengal (2016)

Polling Station Number	Winner Party	Winner Votes (%)	Runner-up Party	Runner-up Votes (%)	Winning Margin Votes (%)	Third Party	Third Party Votes (%)	Other Votes (%)
75	AITC	485 (54.49)	INC	301 (33.82)	184 (20.67)	BJP	62 (6.97)	42 (4.72)
76	AITC	453 (52.8)	INC	303 (35.31)	150 (17.49)	BJP	64 (7.46)	38 (4.43)
77	AITC	364 (45.05)	INC	361 (44.68)	3 (0.37)	BJP	52 (6.44)	31 (3.84)
78	BJP	366 (44.69)	AITC	209 (25.52)	157 (19.17)	INC	201 (24.54)	43 (5.25)
79	BJP	364 (38.72)	INC	301 (32.02)	63 (6.7)	AITC	248 (26.38)	27 (2.87)
80	AITC	373 (51.17)	INC	309 (42.39)	64 (8.78)	BJP	31 (4.25)	16 (2.19)
81	AITC	487 (51.64)	INC	359 (38.07)	128 (13.57)	BJP	53 (5.62)	44 (4.67)
82	AITC	397 (50.32)	INC	349 (44.23)	48 (6.09)	BJP	22 (2.79)	21 (2.66)
83	INC	425 (51.96)	AITC	366 (44.74)	59 (7.22)	BJP	10 (1.22)	17 (2.08)
84	AITC	350 (47.62)	INC	344 (46.8)	6 (0.82)	BJP	14 (1.9)	27 (3.67)
85	INC	398 (49.63)	AITC	361 (45.01)	37 (4.62)	BJP	19 (2.37)	24 (2.99)
86	INC	333 (47.71)	AITC	300 (42.98)	33 (4.73)	BJP	53 (7.59)	12 (1.72)
87	INC	395 (53.96)	AITC	237 (32.38)	158 (21.58)	BJP	65 (8.88)	35 (4.78)
88	AITC	274 (58.05)	INC	97 (20.55)	177 (37.5)	BJP	92 (19.49)	9 (1.91)
89	AITC	522 (51.99)	INC	387 (38.55)	135 (13.44)	BJP	77 (7.67)	18 (1.79)
90	AITC	504 (68.39)	INC	142 (19.27)	362 (49.12)	BJP	77 (10.45)	14 (1.9)
91	AITC	416 (69.68)	INC	120 (20.1)	296 (49.58)	BJP	50 (8.38)	11 (1.84)
92	AITC	610 (73.41)	INC	122 (14.68)	488 (58.73)	BJP	78 (9.39)	21 (2.53)
93	AITC	641 (74.97)	INC	120 (14.04)	521 (60.93)	BJP	72 (8.42)	22 (2.57)
94	AITC	330 (43.65)	INC	306 (40.48)	24 (3.17)	BJP	93 (12.3)	27 (3.57)
95	AITC	437 (43.27)	INC	364 (36.04)	73 (7.23)	BJP	141 (13.96)	68 (6.73)
96	INC	401 (50.82)	AITC	282 (35.74)	119 (15.08)	BJP	85 (10.77)	21 (2.66)
97	INC	180 (43.37)	AITC	178 (42.89)	2 (0.48)	BJP	41 (9.88)	16 (3.86)
98	INC	523 (43.99)	AITC	422 (35.49)	101 (8.5)	BJP	171 (14.38)	73 (6.14)
99	AITC	392 (50.58)	INC	277 (35.74)	115 (14.84)	BJP	88 (11.35)	18 (2.32)
100	AITC	405 (43.13)	INC	403 (42.92)	2 (0.21)	BJP	96 (10.22)	35 (3.73)
101	INC	497 (46.54)	AITC	447 (41.85)	50 (4.69)	BJP	88 (8.24)	36 (3.37)
102	AITC	407 (52.86)	INC	249 (32.34)	158 (20.52)	BJP	86 (11.17)	28 (3.64)
103	INC	421 (41.11)	AITC	400 (39.06)	21 (2.05)	BJP	149 (14.55)	54 (5.27)
104	AITC	161 (44.35)	INC	135 (37.19)	26 (7.16)	BJP	52 (14.33)	15 (4.13)
105	INC	389 (47.79)	AITC	293 (36)	96 (11.79)	BJP	94 (11.55)	38 (4.67)
106	AITC	490 (50.36)	INC	356 (36.59)	134 (13.77)	BJP	81 (8.32)	46 (4.73)
107	AITC	209 (51.23)	INC	156 (38.24)	53 (12.99)	BJP	33 (8.09)	10 (2.45)
108	AITC	332 (43.68)	INC	276 (36.32)	56 (7.36)	BJP	105 (13.82)	47 (6.18)
109	AITC	292 (50.69)	INC	219 (38.02)	73 (12.67)	BJP	46 (7.99)	19 (3.3)
110	AITC	199 (52.79)	INC	123 (32.63)	76 (20.16)	BJP	39 (10.34)	16 (4.24)
111	INC	440 (45.41)	AITC	410 (42.31)	30 (3.1)	BJP	82 (8.46)	37 (3.82)

Contd....

Socio-Economic Amenities - Rural

Access to Education Facilities

Particulars	Number of Villages (% of Population)				
	Available	Not Available	If Not Available (Distance of Nearest Facility)		
			A	B	C
Govt. Primary School	78 (96)	11 (4)	0 (0)	0 (0)	0 (0)
Private Primary School	6 (7)	83 (93)	0 (0)	0 (0)	0 (0)
Govt. Middle School	20 (33)	69 (67)	13 (12)	1 (1)	0 (0)
Private Middle School	1 (3)	88 (97)	4 (2)	0 (0)	0 (0)
Govt. Secondary School	20 (31)	69 (69)	24 (25)	0 (0)	0 (0)
Private Secondary School	1 (3)	88 (97)	1 (2)	0 (0)	0 (0)
Govt. Senior Secondary School	7 (13)	82 (87)	22 (25)	0 (0)	1 (1)
Private Senior Secondary School	0 (0)	89 (100)	1 (1)	0 (0)	0 (0)
Govt. Arts and Science Degree College	0 (0)	89 (100)	19 (25)	14 (16)	4 (4)
Private Arts and Science Degree College	0 (0)	89 (100)	1 (1)	0 (0)	0 (0)
Govt. Engineering College	1 (0)	88 (100)	0 (0)	0 (0)	14 (16)
Private Engineering College	0 (0)	89 (100)	21 (27)	2 (5)	0 (0)
Govt. Medicine College	0 (0)	89 (100)	0 (0)	0 (0)	0 (0)
Private Medicine College	0 (0)	89 (100)	1 (1)	0 (0)	0 (0)
Govt. Management Institute	0 (0)	89 (100)	0 (0)	0 (0)	3 (2)
Private Management Institute	0 (0)	89 (100)	8 (8)	1 (1)	1 (1)
Govt. Polytechnic	0 (0)	89 (100)	12 (14)	3 (5)	12 (15)
Private Polytechnic	0 (0)	89 (100)	6 (7)	2 (3)	0 (0)
Govt. Vocational Training School/ITI	1 (1)	88 (99)	18 (20)	0 (0)	11 (15)
Private Vocational Training School/ITI	0 (0)	89 (100)	3 (5)	0 (0)	0 (0)
Govt. Non Formal Training Centre	0 (0)	89 (100)	0 (0)	0 (0)	0 (0)
Private Non Formal Training Centre	0 (0)	89 (100)	1 (1)	0 (0)	0 (0)
Govt. School For Disabled	0 (0)	89 (100)	0 (0)	2 (4)	0 (0)
Private School For Disabled	0 (0)	89 (100)	6 (8)	0 (0)	0 (0)
Government Others	0 (0)	89 (100)	0 (0)	0 (0)	0 (0)
Private Others	1 (3)	88 (97)	0 (0)	0 (0)	0 (0)

Note : Distance A : Less than 5 km; B : Between 5-10 km; C : 10+ km.; Source : Data Analysis is based on 2011 Census.

DISCLAIMER

The Terms of Use and Disclaimer of Datanet India Private Limited (hereinafter referred to as "Datanet") for use of this analysis report of **Saptagram Assembly Constituency (Saptagram Vidhan Sabha)** :-

1. **Assembly Factbook™** is a Registered Trade Mark owned by Datanet.
2. All the maps are sketched and graphical representation only and have not been drawn to the scale and also not to represent the actual geographical area or boundary of the unit.
3. The data for the aforesaid analysis is based on authentic sources and has been culled from the various publications of Census, CSO and NSSO for district and block level data, various central and state government departments, Central & State Elections Commissions and the concerned Returning Officers' releases, Electoral Rolls, Election results and allied publications, internal assessment, surveys, estimates and analysis. Therefore, certain adjustment of data at micro level may have been done to arrive closer to the macro data.
4. Data have been provided on an "As Is" and "As AVAILABLE" basis
5. The colours shown in the maps or diagram and charts of a particular party, alliance or AC are indicative and do not represent them.
6. This publication which includes maps, sheets, graphs and data would be the property under copyright of Datanet only. The user may use these for its internal study, analysis and research purposes. It's public display, re-selling or any commercial uses by the user are not allowed.
7. Datanet has taken due care and caution in compilation and processing of data and allied information, but does not guarantee the accuracy, adequacy or completeness of any information/analysis and will be not responsible for any errors or omissions or for the results obtained from the use of such information/analysis.
8. All the contents for the publication have been culled from various authentic sources and Datanet reasonably believes such sources to be reliable, but does not make any representations, express or implied as to the accuracy or fitness of use of such information. The information or contents of the information/analysis do not constitute advice and should not be relied upon in making (or refraining from making) any decision. Any reliance placed upon the information provided by Datanet is the sole responsibility and strictly at the user's risk.
9. In no event will Datanet be liable for any damages (including, without limitation, damages for loss of business projects, or loss of profits) arising in contract, tort or otherwise from the use of or inability to use any of its contents, or from any action taken (or refrained from being taken) as a result of using the analysis or any of its contents. Datanet its directors, owners, editors, officials, employees, distributor and agents or any associate will not be liable for any errors in the information contained or any consequences arising from the use of the contents of the provided information/analysis.
10. If any provision of these terms and conditions is held invalid or illegal or unenforceable for any reason by any court of competent jurisdiction, such provision shall be severed and the remainder of provisions of the terms and conditions shall continue in full force and effect as if the Term of Use had been executed with the invalid, illegal or unenforceable provision eliminated.
11. If there are any discrepancies in the information provided, please bring it to attention of Datanet for suitable rectification measures.

Buy Online This Complete Book At
Datanet India eBooks Store

www.indiastatpublications.com

or go directly at

[http://www.indiastatpublications.com/
Assembly_factbook/West_Bengal/Hooghly/ Saptagram](http://www.indiastatpublications.com/Assembly_factbook/West_Bengal/Hooghly/Saptagram)

 **indiastat**elections

ISBN : 978-93-5293-808-7

