



West Bengal

Assembly Factbook™

Pandua Assembly Constituency



Key Electoral Data of Pandua
Assembly Constituency (Vidhan Sabha)

West Bengal
Assembly FactbookTM
Pandua Assembly Constituency



Pandua Vidhan Sabha

Editor & Director

Dr. R.K. Thukral

Research Editor

Dr. Shafeeq Rahman

**Compiled, Researched and Published by
Datanet India Pvt. Ltd.**

D-100, 1st Floor,

Okhla Industrial Area, Phase-I,
New Delhi- 110020.

Ph.: 91-11- 43580781-84

Email : support@indiastatpublications.com

Website : www.indiastatelections.com

Online Book Store :

www.indiastatpublications.com

Report No. : AFB/WB-192-0123

ISBN : 978-93-5293-768-4

First Edition : January, 2018

Sixth Updated Edition : January, 2023

Price : Rs. 11500/-

US\$ 310

© Datanet India Pvt. Ltd.

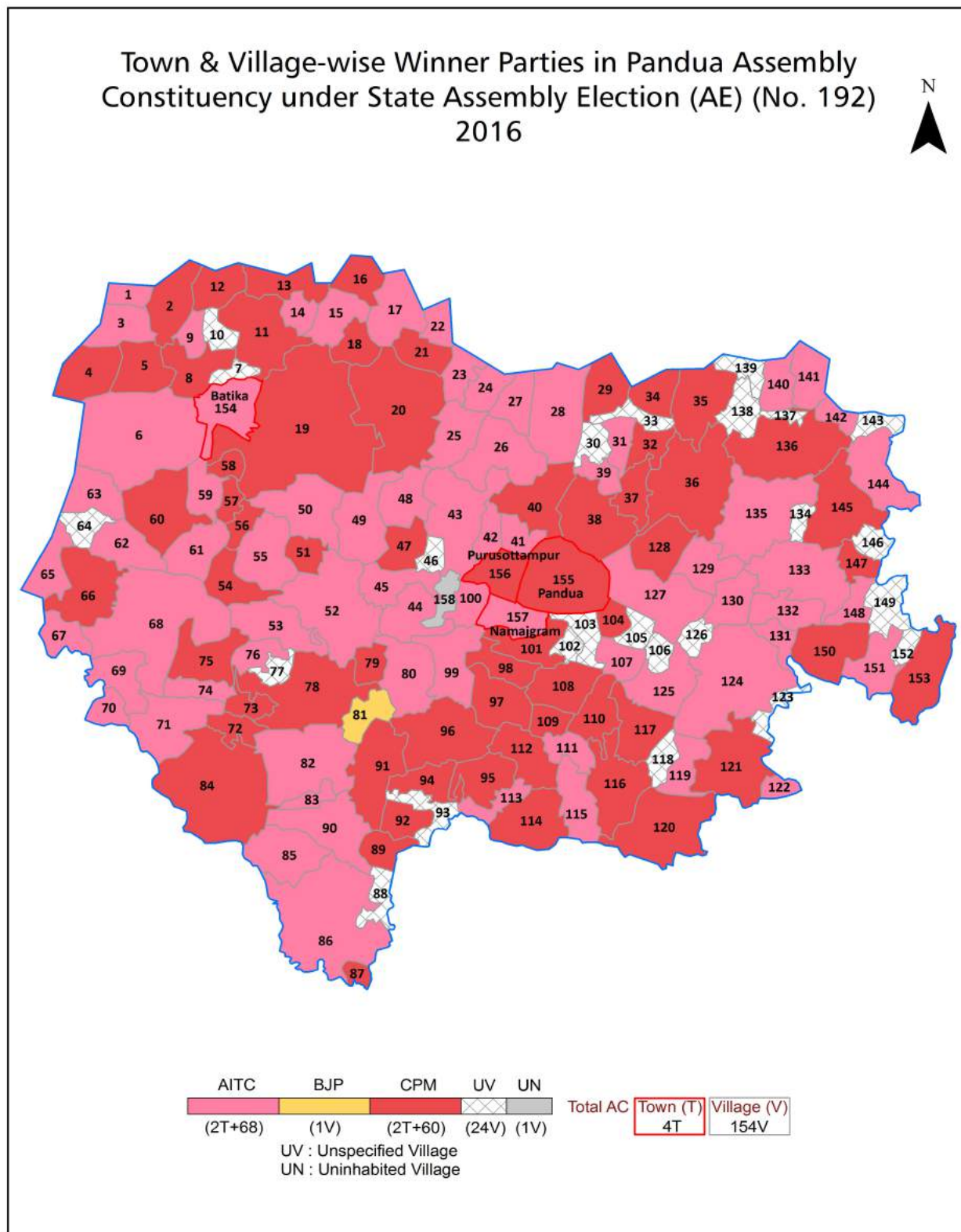
All rights reserved. No part of this book may be reproduced, stored in a retrieval system or transmitted in any form or by any means, mechanical photocopying, photographing, scanning, recording or otherwise without the prior written permission of the publisher. Please refer to Disclaimer at page no. 179 for the use of this publication.

Printed in India

Contents

No.	Particulars	Page No.
	Introduction	
1	Assembly Constituency - (Vidhan Sabha) at a Glance Features of Assembly as per Delimitation Commission of India (2008)	1-2
	Location and Political Maps	
2	Location Map Boundaries of Assembly Constituency - (Vidhan Sabha) in District Boundaries of Assembly Constituency under Parliamentary Constituency - (Lok Sabha) Town & Village-wise Winner Parties- 2021, 2019, 2016, 2014, 2011 and 2009	3-10
	Administrative Setup (2011)	
3	District Sub-district Towns Villages Inhabited Villages Uninhabited Villages Village Panchayat Intermediate Panchayat	11-19
	Demographics (2011)	
4	Population Households Rural/Urban Population Towns and Villages by Population Size Sex Ratio (Total & 0-6 Years) Religious Population Social Population Literacy Rate	20-21
	Electoral Features	
5	Important Dates of Last Elections Held Electors by Gender Service Electors Voters Voters Turnout Polling Stations & Average Number of Electors per Polling Station Electors by Age Group Present Elected Representatives	22-27
	Historical Summary Election Results	
6	Vote Share of Major Parties Winning Margin (Number & Percentage) Polarity of Parties Summary Result of Assembly Segment of Parliamentary Elections 2019, 2014, 2009, 2004 and 1999 Summary Result of Assembly Elections 2021, 2016, 2011, 2006, 2001, 1996, 1991, 1987, 1982, 1977, 1972, 1971, 1969, 1967 and 1962	28-51
	Polling Station Level Election Results	
7	Name and Number of Polling Station 2021, 2019, 2016, 2014, 2011 and 2009 Polling Station-wise Electors, Voters & Voters Turnout 2021, 2019, 2016, 2014, 2011 and 2009 Polling Station wise Elections Results 2021, 2019, 2016, 2014, 2011 and 2009	52-159
	Share of Assembly Constituency	
8	Share of Assembly Constituency - (Vidhan Sabha) in State, District and Parliamentary Constituency - (Lok Sabha)	160
	Socio-Economic Amenities (2011)	
9	Access to Administrative Units Agricultural, Manufacturing and Industrial Commodities Demographic Indicators Education Health & Manpower Drinking Water Supply Sanitation Entertainment and Recreations Infrastructure Power Food Allocation Distribution and Marketing of Agriculture Commodities Infrastructure Transport and Road Infrastructure Communication Banking and Financial Services Land Use Irrigation Source	162-176
10	Abbreviation & Sources	177-178
11	Disclaimer	179

Location & Political Map



Administrative Setup

List of Village Panchayat & Intermediate Panchayat (Block) Name - 2011

Village Name	Village Panchayat Name	Intermediate Panchayat Name
Abira	Shikhirachanpta	Pandua
Acharpara	Lchhobadaspur	Pandua
Aima	Rameswarpur-Gopalnagar	Pandua
Alasin	Rameswarpur-Gopalnagar	Pandua
Amanmouri	Berelakonchmali	Pandua
Anch Gari	Lchhobadaspur	Pandua
Asua	Lchhobadaspur	Pandua
Atkula	Simlagarhvtasin	Pandua
Atti	Simlagarhvtasin	Pandua
Ayma Nababpur	Rameswarpur-Gopalnagar	Pandua
Bagmaidan	Kshirkundi-Namajgram-Niyasa	Pandua
Baikunthapur	Lchhobadaspur	Pandua
Bainchi	Bantikabainchi	Pandua
Balarampur	Lchhobadaspur	Pandua
Ballal Dighi	Panchagara-Toregram	Pandua
Barasarasa	Itachunakhanyan	Pandua
Bargram	Haraldaspur	Pandua
Basudebpur	Haraldaspur	Pandua
Bejpara	Shikhirachanpta	Pandua
Belun	Beloondhamasin	Pandua
Benedanga	Itachunakhanyan	Pandua
Berela	Berelakonchmali	Pandua
Berui	Jamnagarmondalail	Pandua
Bhaira	Beloondhamasin	Pandua
Bhitasin	Simlagarhvtasin	Pandua
Bhonpur	Jamna	Pandua
Bhotgram	Jamnagarmondalail	Pandua
Bhuin Mohan	Jamna	Pandua
Bhuinpara	Beloondhamasin	Pandua

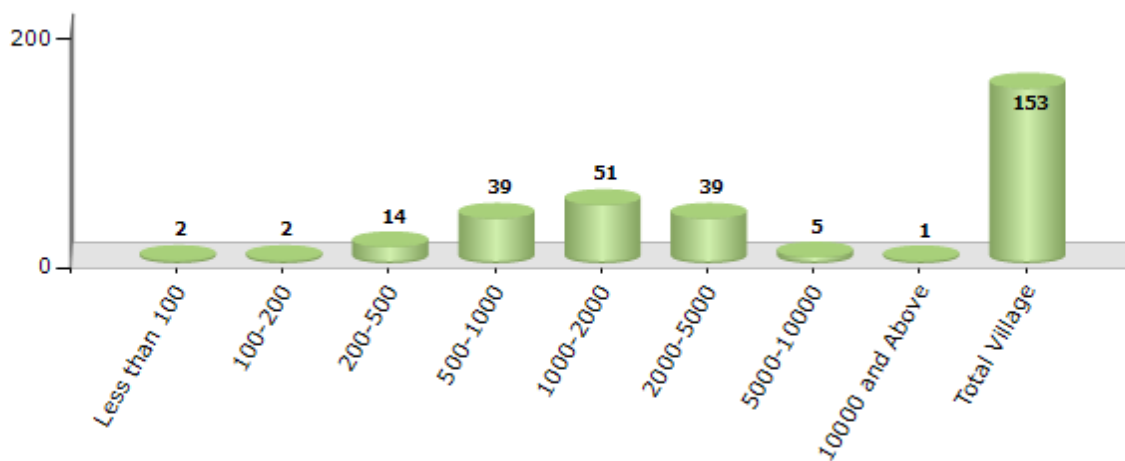
Contd....

Demographics

Number of Villages by Population Size - 2011

Less than 100	100-200	200-500	500-1000	1000-2000	2000-5000	5000-10000	10000 and Above	Total Village
2	2	14	39	51	39	5	1	153

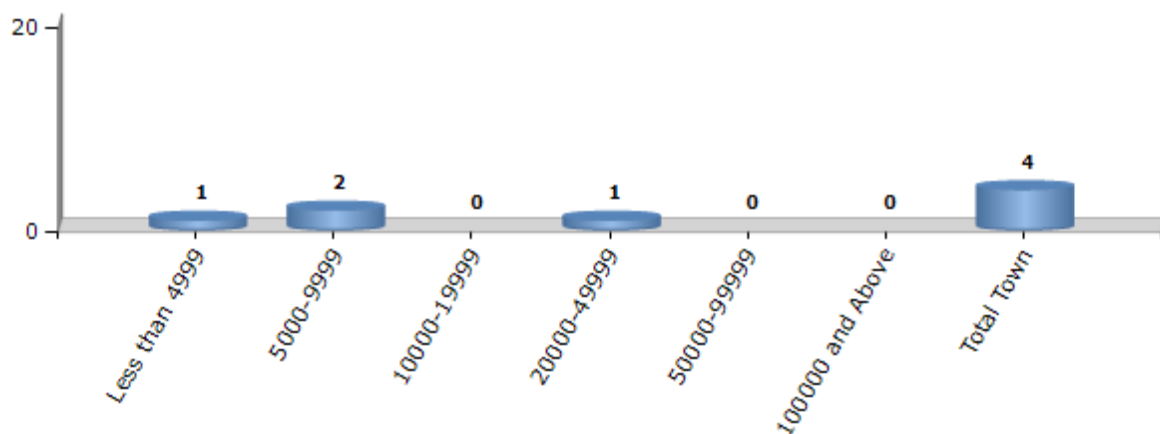
Number of Villages by Population Size - 2011



Number of Towns by Population Size - 2011

Less than 4999	5000-9999	10000-19999	20000-49999	50000-99999	100000 and Above	Total Town
1	2	0	1	0	0	4

Number of Towns by Population Size - 2011



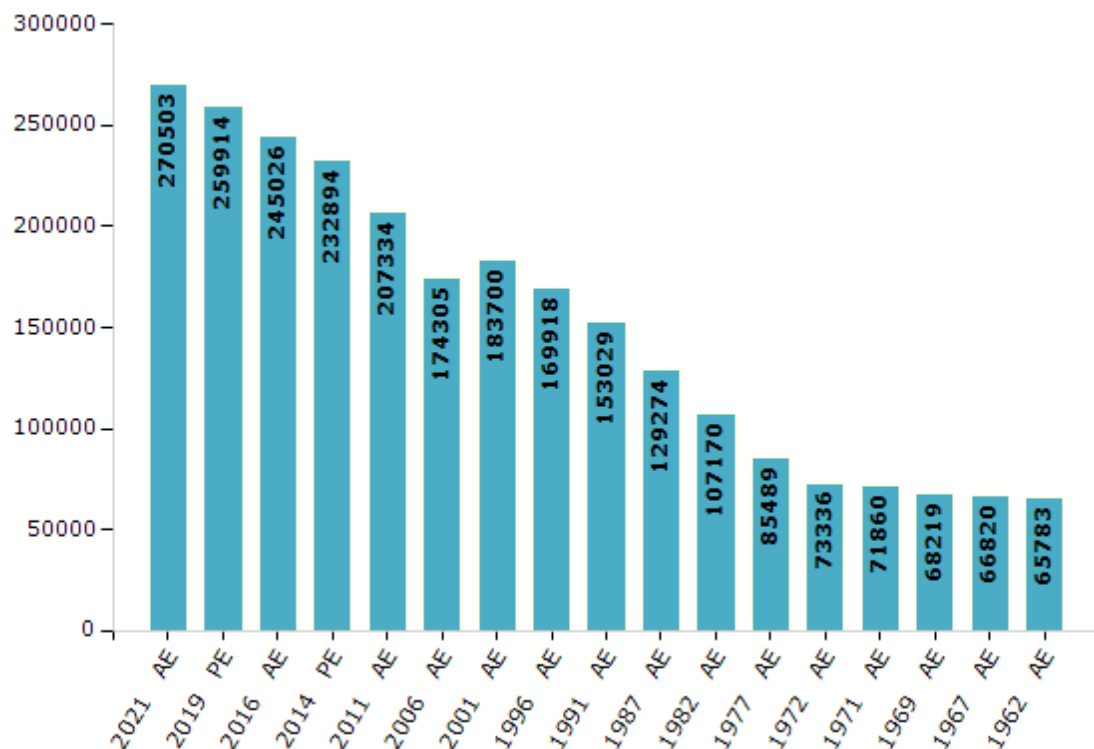
Electoral Features

Electors by Male & Female

Year	Male	Female	Others	Total
2021 AE	134715	135776	12	270503
2019 PE	130155	129749	10	259914
2016 AE	123715	121309	2	245026
2014 PE	118706	114187	1	232894
2011 AE	105884	101450	0	207334
2009 PE	-	-	-	-
2006 AE	88002	86303	-	174305
2004 PE	-	-	-	-
2001 AE	91544	92156	-	183700
1999 PE	-	-	-	-
1996 AE	86611	83307	-	169918

Year	Male	Female	Others	Total
1991 AE	88193	64836	-	153029
1987 AE	69000	60274	-	129274
1982 AE	55807	51363	-	107170
1977 AE	44727	40762	-	85489
1972 AE	38143	35193	-	73336
1971 AE	37367	34493	-	71860
1969 AE	34752	33467	-	68219
1967 AE	-	-	-	66820
1962 AE	-	-	-	65783
1957 AE	-	-	-	-
1952 AE	-	-	-	-

Number of Electors



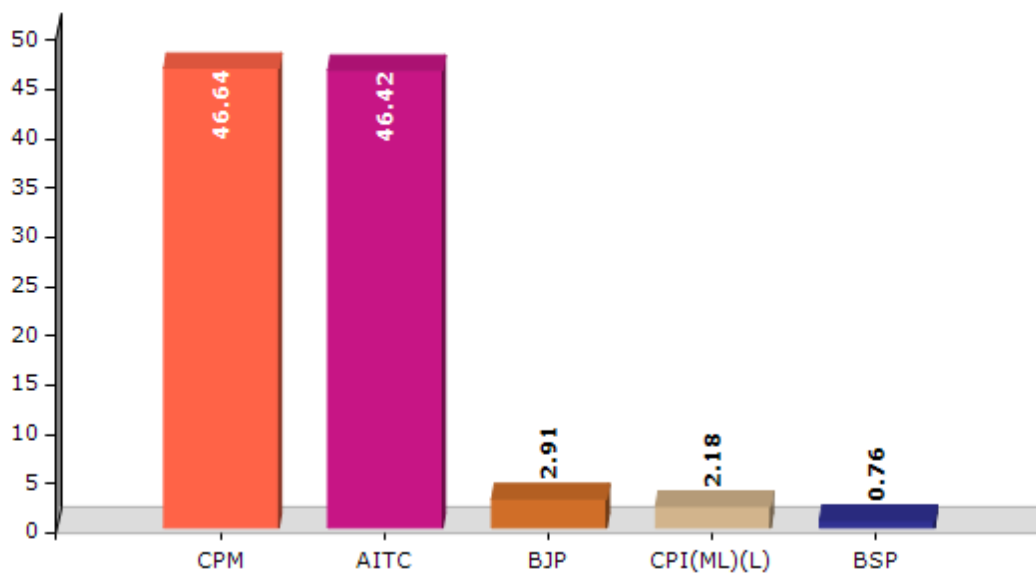
Note : AE : Assembly Election, PE : Assembly Segment of Parliamentary Election

Historical Summary Election Results

Summary Result of Assembly Election - 2011

Candidate Name	Party	Votes	Votes %
Amjad Hossain Sk.	CPM	84830	46.64
Nargis Begum	AITC	84433	46.42
Debaprasad Chakrabortty (Dabuda)	BJP	5297	2.91
Subhashish Chattopadhyay	CPI(ML)(L)	3956	2.18
Lakshmi Narayan Bauldas	BSP	1379	0.76
Kalidasi Hembram	JDP	1279	0.7
Dilip Kumar Talukdar Chowdhury	JD(U)	704	0.39

Votes Percentage of Top Parties - 2011



Polling Station Level Election Results

Number and Name of Polling Stations (PS) (2016)

Number of Polling Stations	Name of Polling Stations	Number of Polling Stations	Name of Polling Stations
1	Amanmouri Primary School, Room No.-1	22	Vhuimohan Primary School, Room No. 1
2	Amanmouri Primary School, Room No.-2	23	Vhuimohan Primary School, Room No. 2
3	Sripur Gokul Danga Primaryschool	24	Gahami Primary School, Roomno. 1
4	Gokuldanga Samabay Krishiunnayan Samity	25	Sargaria Primary School, Roomno. 1
5	Panpara Primary School	26	Jamna Primary School, Room No.1
6	Hazipur S.S.K.	27	Bantika Girls High School, Roomno. 1
7	Konchmali Boragari Primaryschool	28	Bantika Girls High School, Roomno. 2
8	Telkopa Pry. School	29	Bantika Girls High School, Roomno.-3
9	Sodpara Primary School	30	Bantika Battala Primary School, Room No. 1
10	Boragori Primary School, Room No. 1	31	Bantika Battala Primary School, Room No. 2
11	Boragori Primary School, Room No. 2	32	Bantika High School(Nuniadanga Clrc), Room No. 1
12	Abadpara Primary School, Roomno. 1	33	Bantika High School(Nuniadanga Clrc), Room No. 2
13	Abadpara Primary School, Roomno. 2	34	Bantika High School(Nuniadanga Clrc), Room No. 3
14	Berela Jr. Basic School (Natunbhavan), Room No. 1	35	Bantika Boinchee Gopi Kishan Jr.High School (Nuniadanga Clrc), Room No. 1
15	Berela Jr. Basic School (Natunbhavan), Room No. 2	35A	Bantika Boinchee Gopi Kishan Jr.High School (Nuniadanga Clrc), Room No. 1
16	Berela Jr. Basic School (Natunbhavan), Room No. 3	36	Choubera Primary School, Roomno. 1
17	Berela Jr. Basic School Puratan Bhavan, Room No. 4	37	Choubera Primary School, Roomno. 2
18	Vonpur Primary School, Roomno. 1	38	Alipur Primary School, Room No.1
19	Vopur Primary School, Room No. 2	39	Haldardighi Pry. School, Roomno.-1
20	Inchura Harakali Primaryschool, Room No. 1	40	Alipur Primary School, Room No.-2
21	Mulgram Primary School, Roomno. 2	41	Boinchee Gram Uttar Paraprimary School, Room No.-1

Contd....

Polling Station Level Election Results

Polling Station-wise Votes Secured by Overall Top Five Parties in Pandua Assembly in Assembly Election (AE) under Hooghly Parliamentary Constituency in West Bengal (2016)

Number of Polling Station	Winner - Amjad Hossain Sk. (CPM)	Runner-up - Saiyad Rahim Nabi (AITC)	3rd - Ashok Bhattacharya (BJP)	4th - Sk Amjad Hossain (IND)	5th - Abdul Goni Sarkar (PDS)	NOTA	Other	Total Votes Secured
35A	261	243	152	10	7	4	8	685
36	313	363	152	10	7	9	14	868
37	378	164	35	13	3	3	7	603
38	230	354	33	9	5	11	14	656
39	306	131	48	8	3	8	32	536
40	529	231	102	18	5	16	12	913
41	227	460	55	5	7	5	9	768
42	313	317	83	16	4	7	8	748
43	171	478	232	6	13	20	14	934
44	470	234	82	9	6	6	15	822
45	324	340	66	9	11	17	7	774
46	425	381	115	14	10	19	17	981
47	379	352	115	10	11	14	12	893
48	238	433	24	7	5	3	12	722
49	267	255	16	3	3	5	6	555
50	218	286	15	9	4	4	7	543
51	311	217	24	7	1	8	1	569
52	501	135	42	9	4	4	6	701
53	348	457	14	9	6	14	18	866
54	438	520	32	13	9	4	11	1027
55	328	504	19	6	5	5	16	883
56	196	212	4	3	0	1	10	426
57	254	486	18	4	8	2	5	777
58	366	230	19	11	3	6	5	640
59	224	269	25	4	6	5	8	541
60	240	316	9	6	5	5	4	585
61	312	333	21	6	7	8	6	693
62	215	362	50	4	2	8	8	649
63	322	268	23	16	5	8	9	651
64	220	484	27	6	10	6	5	758
65	170	588	25	5	6	7	8	809
66	292	318	53	7	14	7	19	710
67	380	238	38	10	5	10	8	689
68	566	286	76	23	13	25	36	1025
69	137	412	170	4	6	7	12	748

Contd....

Polling Station Level Election Results

Winner, Runner-up and 3rd Party Position & Winning Margin According to Polling Stations in Pandua Assembly in Assembly Election (AE) under Hooghly Parliamentary Constituency in West Bengal (2016)

Polling Station Number	Winner Party	Winner Votes (%)	Runner-up Party	Runner-up Votes (%)	Winning Margin Votes (%)	Third Party	Third Party Votes (%)	Other Votes (%)
74	AITC	416 (64.4)	CPM	199 (30.8)	217 (33.6)	BJP	13 (2.01)	18 (2.79)
75	AITC	440 (43.52)	CPM	423 (41.84)	17 (1.68)	CPI(ML)(L)	63 (6.23)	85 (8.41)
76	AITC	396 (53.51)	CPM	289 (39.05)	107 (14.46)	BJP	19 (2.57)	36 (4.86)
77	AITC	318 (66.53)	CPM	129 (26.99)	189 (39.54)	BJP	10 (2.09)	21 (4.39)
78	AITC	265 (49.72)	CPM	226 (42.4)	39 (7.32)	BJP	18 (3.38)	24 (4.5)
79	CPM	386 (51.67)	AITC	270 (36.14)	116 (15.53)	BJP	35 (4.69)	56 (7.5)
80	CPM	548 (55.19)	AITC	326 (32.83)	222 (22.36)	BJP	61 (6.14)	58 (5.84)
81	CPM	321 (48.27)	AITC	275 (41.35)	46 (6.92)	BJP	34 (5.11)	35 (5.26)
82	CPM	469 (78.56)	AITC	79 (13.23)	390 (65.33)	BJP	26 (4.36)	23 (3.85)
83	AITC	608 (57.96)	CPM	265 (25.26)	343 (32.7)	BJP	118 (11.25)	58 (5.53)
84	CPM	541 (53.25)	AITC	329 (32.38)	212 (20.87)	BJP	96 (9.45)	50 (4.92)
85	AITC	310 (48.21)	CPM	226 (35.15)	84 (13.06)	BJP	73 (11.35)	34 (5.29)
86	CPM	217 (45.02)	AITC	216 (44.81)	1 (0.21)	BJP	33 (6.85)	16 (3.32)
87	AITC	434 (54.39)	CPM	291 (36.47)	143 (17.92)	BJP	33 (4.14)	40 (5.01)
88	CPM	474 (48.62)	AITC	324 (33.23)	150 (15.39)	BJP	119 (12.21)	58 (5.95)
89	AITC	409 (48.57)	CPM	310 (36.82)	99 (11.75)	BJP	92 (10.93)	31 (3.68)
90	AITC	403 (34.68)	BJP	354 (30.46)	49 (4.22)	CPM	345 (29.69)	60 (5.16)
91	CPM	369 (46.59)	AITC	326 (41.16)	43 (5.43)	BJP	56 (7.07)	41 (5.18)
92	AITC	443 (53.18)	CPM	249 (29.89)	194 (23.29)	BJP	80 (9.6)	61 (7.32)
93	CPM	337 (59.12)	AITC	179 (31.4)	158 (27.72)	BJP	16 (2.81)	38 (6.67)
94	AITC	466 (46.98)	CPM	413 (41.63)	53 (5.35)	BJP	66 (6.65)	47 (4.74)
95	AITC	294 (53.36)	CPM	140 (25.41)	154 (27.95)	BJP	102 (18.51)	15 (2.72)
96	CPM	510 (49.76)	AITC	437 (42.63)	73 (7.13)	BJP	38 (3.71)	40 (3.9)
97	CPM	302 (53.36)	AITC	248 (43.82)	54 (9.54)	BJP	8 (1.41)	8 (1.41)
98	AITC	351 (66.1)	CPM	158 (29.76)	193 (36.34)	BSP	5 (0.94)	17 (3.2)
99	CPM	350 (55.56)	AITC	247 (39.21)	103 (16.35)	BJP	10 (1.59)	23 (3.65)
100	AITC	245 (58.75)	CPM	138 (33.09)	107 (25.66)	BJP	10 (2.4)	24 (5.76)
101	AITC	237 (46.93)	CPM	222 (43.96)	15 (2.97)	BJP	28 (5.54)	18 (3.56)
102	AITC	312 (53.42)	CPM	196 (33.56)	116 (19.86)	BJP	43 (7.36)	33 (5.65)
103	AITC	302 (53.17)	CPM	204 (35.92)	98 (17.25)	BJP	32 (5.63)	30 (5.28)
104	CPM	381 (60.09)	AITC	177 (27.92)	204 (32.17)	BJP	55 (8.68)	21 (3.31)
105	AITC	525 (53.35)	CPM	365 (37.09)	160 (16.26)	BJP	37 (3.76)	57 (5.79)
106	AITC	329 (51.89)	CPM	252 (39.75)	77 (12.14)	BJP	31 (4.89)	22 (3.47)
107	AITC	365 (56.68)	CPM	219 (34.01)	146 (22.67)	BJP	38 (5.9)	22 (3.42)
108	AITC	291 (39.75)	CPM	269 (36.75)	22 (3)	BJP	128 (17.49)	44 (6.01)
109	CPM	405 (48.5)	AITC	290 (34.73)	115 (13.77)	BJP	80 (9.58)	60 (7.19)
110	AITC	361 (43.6)	BJP	288 (34.78)	73 (8.82)	CPM	147 (17.75)	32 (3.86)

Contd....

Socio-Economic Amenities - Rural

Access to Education Facilities

Particulars	Number of Villages (% of Population)				
	Available	Not Available	If Not Available (Distance of Nearest Facility)		
			A	B	C
Govt. Primary School	141 (98)	12 (2)	0 (0)	0 (0)	0 (0)
Private Primary School	13 (15)	140 (85)	0 (0)	0 (0)	0 (0)
Govt. Middle School	38 (40)	115 (60)	67 (36)	17 (7)	1 (0)
Private Middle School	3 (3)	150 (97)	3 (3)	0 (0)	0 (0)
Govt. Secondary School	31 (36)	122 (64)	90 (52)	10 (4)	0 (0)
Private Secondary School	3 (3)	150 (97)	1 (0)	0 (0)	0 (0)
Govt. Senior Secondary School	12 (18)	141 (82)	73 (46)	41 (23)	2 (1)
Private Senior Secondary School	2 (1)	151 (99)	0 (0)	0 (0)	0 (0)
Govt. Arts and Science Degree College	1 (1)	152 (99)	13 (11)	42 (32)	70 (44)
Private Arts and Science Degree College	0 (0)	153 (100)	0 (0)	0 (0)	1 (0)
Govt. Engineering College	0 (0)	153 (100)	0 (0)	2 (1)	30 (20)
Private Engineering College	1 (5)	152 (95)	4 (2)	28 (19)	36 (27)
Govt. Medicine College	0 (0)	153 (100)	1 (0)	0 (0)	92 (66)
Private Medicine College	0 (0)	153 (100)	1 (0)	1 (0)	0 (0)
Govt. Management Institute	0 (0)	153 (100)	0 (0)	0 (0)	53 (35)
Private Management Institute	0 (0)	153 (100)	0 (0)	12 (11)	26 (21)
Govt. Polytechnic	0 (0)	153 (100)	0 (0)	3 (4)	62 (44)
Private Polytechnic	0 (0)	153 (100)	1 (0)	9 (7)	25 (16)
Govt. Vocational Training School/ITI	0 (0)	153 (100)	0 (0)	1 (0)	103 (76)
Private Vocational Training School/ITI	0 (0)	153 (100)	0 (0)	0 (0)	2 (0)
Govt. Non Formal Training Centre	0 (0)	153 (100)	1 (1)	0 (0)	25 (22)
Private Non Formal Training Centre	0 (0)	153 (100)	1 (0)	0 (0)	20 (10)
Govt. School For Disabled	0 (0)	153 (100)	6 (8)	4 (9)	38 (26)
Private School For Disabled	0 (0)	153 (100)	15 (9)	20 (10)	0 (0)
Government Others	0 (0)	153 (100)	0 (0)	0 (0)	0 (0)
Private Others	0 (0)	153 (100)	0 (0)	0 (0)	0 (0)

Note : Distance A : Less than 5 km; B : Between 5-10 km; C : 10+ km.; Source : Data Analysis is based on 2011 Census.

DISCLAIMER

The Terms of Use and Disclaimer of Datanet India Private Limited (hereinafter referred to as "Datanet") for use of this analysis report of **Pandua Assembly Constituency (Pandua Vidhan Sabha)** :-

1. **Assembly Factbook™** is a Registered Trade Mark owned by Datanet.
2. All the maps are sketched and graphical representation only and have not been drawn to the scale and also not to represent the actual geographical area or boundary of the unit.
3. The data for the aforesaid analysis is based on authentic sources and has been culled from the various publications of Census, CSO and NSSO for district and block level data, various central and state government departments, Central & State Elections Commissions and the concerned Returning Officers' releases, Electoral Rolls, Election results and allied publications, internal assessment, surveys, estimates and analysis. Therefore, certain adjustment of data at micro level may have been done to arrive closer to the macro data.
4. Data have been provided on an "As Is" and "As AVAILABLE" basis
5. The colours shown in the maps or diagram and charts of a particular party, alliance or AC are indicative and do not represent them.
6. This publication which includes maps, sheets, graphs and data would be the property under copyright of Datanet only. The user may use these for its internal study, analysis and research purposes. It's public display, re-selling or any commercial uses by the user are not allowed.
7. Datanet has taken due care and caution in compilation and processing of data and allied information, but does not guarantee the accuracy, adequacy or completeness of any information/analysis and will be not responsible for any errors or omissions or for the results obtained from the use of such information/analysis.
8. All the contents for the publication have been culled from various authentic sources and Datanet reasonably believes such sources to be reliable, but does not make any representations, express or implied as to the accuracy or fitness of use of such information. The information or contents of the information/analysis do not constitute advice and should not be relied upon in making (or refraining from making) any decision. Any reliance placed upon the information provided by Datanet is the sole responsibility and strictly at the user's risk.
9. In no event will Datanet be liable for any damages (including, without limitation, damages for loss of business projects, or loss of profits) arising in contract, tort or otherwise from the use of or inability to use any of its contents, or from any action taken (or refrained from being taken) as a result of using the analysis or any of its contents. Datanet its directors, owners, editors, officials, employees, distributor and agents or any associate will not be liable for any errors in the information contained or any consequences arising from the use of the contents of the provided information/analysis.
10. If any provision of these terms and conditions is held invalid or illegal or unenforceable for any reason by any court of competent jurisdiction, such provision shall be severed and the remainder of provisions of the terms and conditions shall continue in full force and effect as if the Term of Use had been executed with the invalid, illegal or unenforceable provision eliminated.
11. If there are any discrepancies in the information provided, please bring it to attention of Datanet for suitable rectification measures.

Buy Online This Complete Book At
Datanet India eBooks Store

www.indiastatpublications.com

or go directly at

[http://www.indiastatpublications.com/
Assembly_factbook/West_Bengal/Hooghly/ Pandua](http://www.indiastatpublications.com/Assembly_factbook/West_Bengal/Hooghly/Pandua)

 **indiastat**elections

ISBN : 978-93-5293-768-4

