



West Bengal

Assembly Factbook™

Dhanekhali Assembly Constituency



Key Electoral Data of Dhanekhali
Assembly Constituency (Vidhan Sabha)

West Bengal

Assembly Factbook™

Dhanekhali Assembly Constituency



Dhanekhali Vidhan Sabha

Editor & Director

Dr. R.K. Thukral

Research Editor

Dr. Shafeeq Rahman

Compiled, Researched and Published by Datanet India Pvt. Ltd.

D-100, 1st Floor,

Okhla Industrial Area, Phase-I,
New Delhi- 110020.

Ph.: 91-11- 43580781-84

Email : support@indiastatpublications.com

Website : www.indiastatelections.com

Online Book Store :

www.indiastatpublications.com

Report No. : AFB/WB-197-0123

ISBN : 978-93-5293-631-1

First Edition : January, 2018

Sixth Updated Edition : January, 2023

Price : Rs. 11500/-

US\$ 310

© Datanet India Pvt. Ltd.

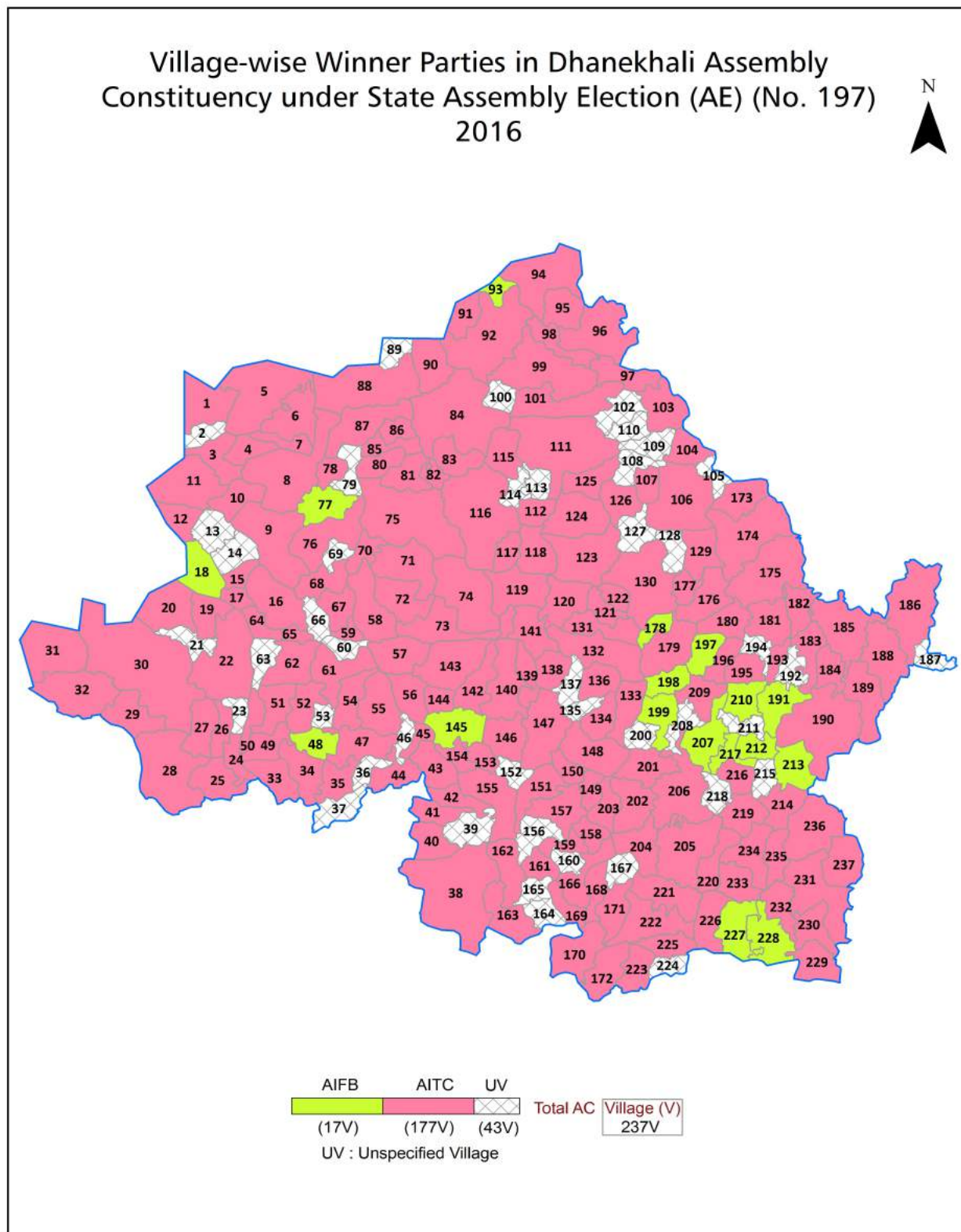
All rights reserved. No part of this book may be reproduced, stored in a retrieval system or transmitted in any form or by any means, mechanical photocopying, photographing, scanning, recording or otherwise without the prior written permission of the publisher. Please refer to Disclaimer at page no. 197 for the use of this publication.

Printed in India

Contents

No.	Particulars	Page No.
	Introduction	
1	Assembly Constituency - (Vidhan Sabha) at a Glance Features of Assembly as per Delimitation Commission of India (2008)	1-2
	Location and Political Maps	
2	Location Map Boundaries of Assembly Constituency - (Vidhan Sabha) in District Boundaries of Assembly Constituency under Parliamentary Constituency - (Lok Sabha) Village-wise Winner Parties- 2021, 2019, 2016, 2014, 2011 and 2009	3-10
	Administrative Setup (2011)	
3	District Sub-district Towns Villages Inhabited Villages Uninhabited Villages Village Panchayat Intermediate Panchayat	11-22
	Demographics (2011)	
4	Population Households Rural/Urban Population Villages by Population Size Sex Ratio (Total & 0-6 Years) Religious Population Social Population Literacy Rate	23-24
	Electoral Features	
5	Important Dates of Last Elections Held Electors by Gender Service Electors Voters Voters Turnout Polling Stations & Average Number of Electors per Polling Station Electors by Age Group Present Elected Representatives	25-30
	Historical Summary Election Results	
6	Vote Share of Major Parties Winning Margin (Number & Percentage) Polarity of Parties Summary Result of Assembly Segment of Parliamentary Elections 2019, 2014, 2009, 2004 and 1999 Summary Result of Assembly Elections 2021, 2016, 2011, 2006, 2001, 1996, 1991, 1987, 1982, 1977, 1972, 1971, 1969, 1967, 1962, 1957 and 1952	31-56
	Polling Station Level Election Results	
7	Name and Number of Polling Station 2021, 2019, 2016, 2014, 2011 and 2009 Polling Station-wise Electors, Voters & Voters Turnout 2021, 2019, 2016, 2014, 2011 and 2009 Polling Station wise Elections Results 2021, 2019, 2016, 2014, 2011 and 2009	57-177
	Share of Assembly Constituency	
8	Share of Assembly Constituency - (Vidhan Sabha) in State, District and Parliamentary Constituency - (Lok Sabha)	178
	Socio-Economic Amenities (2011)	
9	Access to Administrative Units Agricultural, Manufacturing and Industrial Commodities Demographic Indicators Education Health & Manpower Drinking Water Supply Sanitation Entertainment and Recreations Infrastructure Power Food Allocation Distribution and Marketing of Agriculture Commodities Infrastructure Transport and Road Infrastructure Communication Banking and Financial Services Land Use Irrigation Source	180-194
10	Abbreviation & Sources	195-196
11	Disclaimer	197

Location & Political Map



Administrative Setup

List of Village Panchayat & Intermediate Panchayat (Block) Name - 2011

Village Name	Village Panchayat Name	Intermediate Panchayat Name
Aima	Rajhat	Polba - Dadpur
Akabpur	Bhastara	Dhaniakhali
Akilpur	Belmuri	Dhaniakhali
Ala	Somaspur-I	Dhaniakhali
Alipur	Bhastara	Dhaniakhali
Alipur	Makalpur	Polba - Dadpur
Amra	Satithan	Polba - Dadpur
Amria	Babnan	Polba - Dadpur
Anantapur	Sugandha	Polba - Dadpur
Ati	Babnan	Polba - Dadpur
Badishta	Makalpur	Polba - Dadpur
Bagnan	Belmuri	Dhaniakhali
Bahadurpur	Belmuri	Dhaniakhali
Baharampur	Dashghara-I	Dhaniakhali
Baidyapur	Gudubari-II	Dhaniakhali
Bajitpur	Mandra	Dhaniakhali
Bakkeshwar	Satithan	Polba - Dadpur
Balagari	Khajudahamilki	Dhaniakhali
Balidaha	Gurap	Dhaniakhali
Balidanga	Gudubari-I	Dhaniakhali
Ballabhipur	Dashghara-II	Dhaniakhali
Banshdarun	Dadpur	Polba - Dadpur
Banshipur	Gudubari-II	Dhaniakhali
Bara Khanpur	Khajudahamilki	Dhaniakhali
Bara Mallikpur	Gurap	Dhaniakhali
Barasara	Makalpur	Polba - Dadpur
Barul	Bhastara	Dhaniakhali
Basipur	Bhastara	Dhaniakhali
Bathangaria	Khajudahamilki	Dhaniakhali

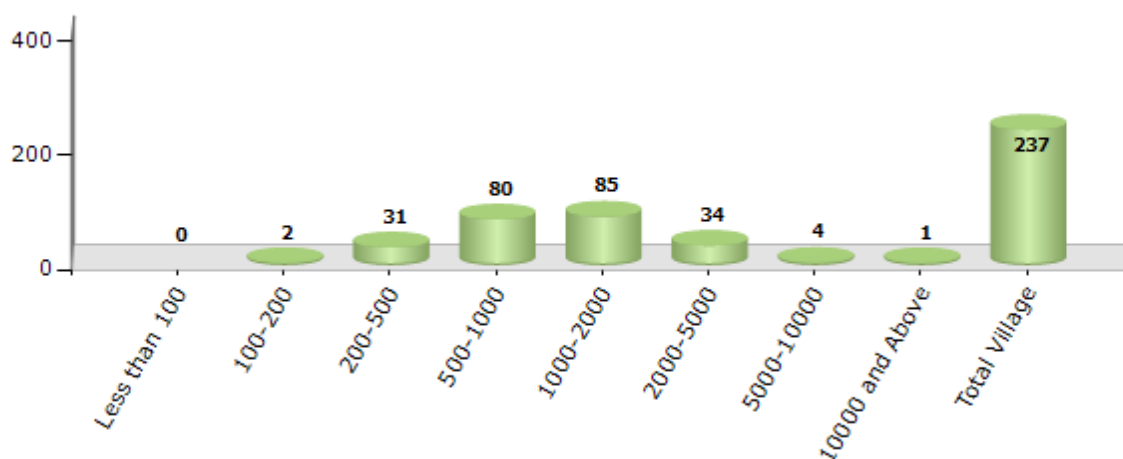
Contd....

Demographics

Number of Villages by Population Size - 2011

Less than 100	100-200	200-500	500-1000	1000-2000	2000-5000	5000-10000	10000 and Above	Total Village
0	2	31	80	85	34	4	1	237

Number of Villages by Population Size - 2011



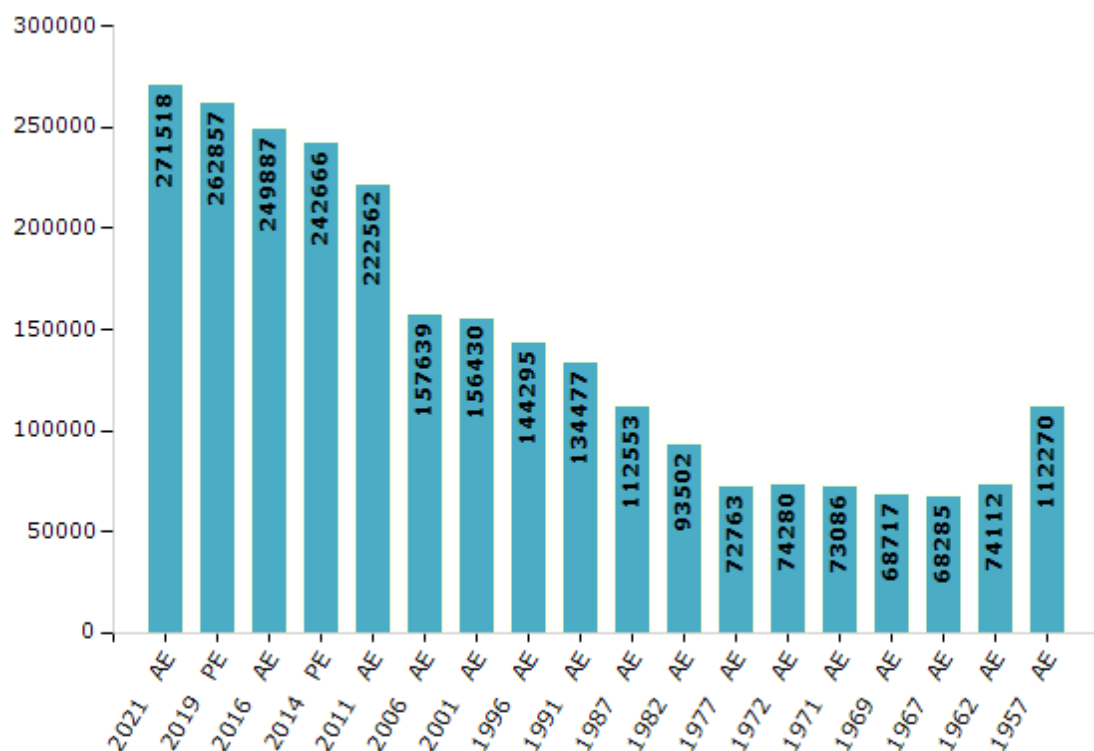
Electoral Features

Electors by Male & Female

Year	Male	Female	Others	Total
2021 AE	135302	136214	2	271518
2019 PE	131937	130918	2	262857
2016 AE	126317	123568	2	249887
2014 PE	123057	119607	2	242666
2011 AE	112661	109901	0	222562
2009 PE	-	-	-	-
2006 AE	78703	78936	-	157639
2004 PE	-	-	-	-
2001 AE	77771	78659	-	156430
1999 PE	-	-	-	-
1996 AE	75056	69239	-	144295

Year	Male	Female	Others	Total
1991 AE	78666	55811	-	134477
1987 AE	64047	48506	-	112553
1982 AE	48624	44878	-	93502
1977 AE	36949	35814	-	72763
1972 AE	37986	36294	-	74280
1971 AE	37276	35810	-	73086
1969 AE	36206	32511	-	68717
1967 AE	-	-	-	68285
1962 AE	-	-	-	74112
1957 AE	-	-	-	112270
1952 AE	-	-	-	-

Number of Electors



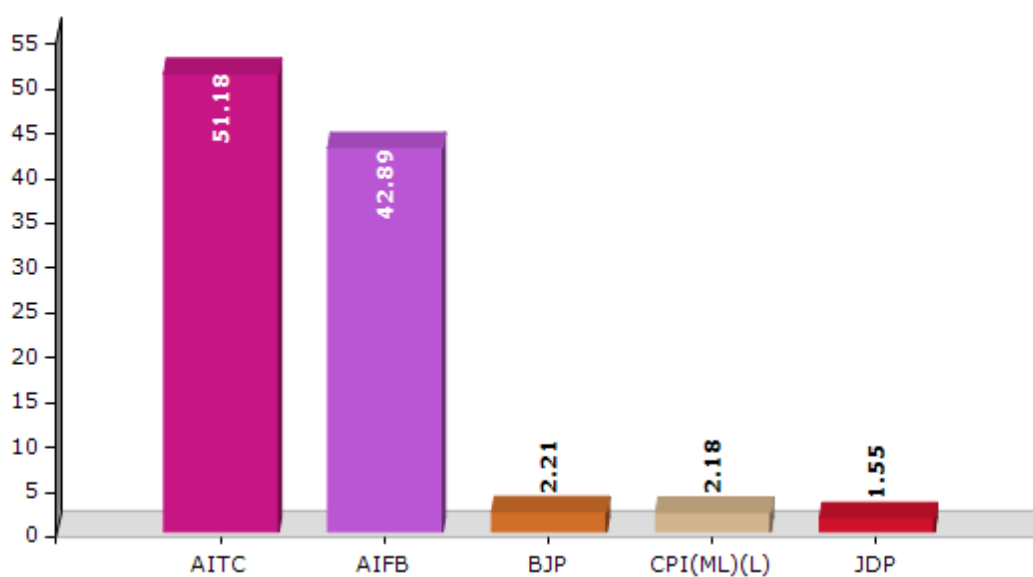
Note : AE : Assembly Election, PE : Assembly Segment of Parliamentary Election

Historical Summary Election Results

Summary Result of Assembly Election - 2011

Candidate Name	Party	Votes	Votes %
Asima Patra	AITC	100529	51.18
Shrabani Sarkar	AIFB	84252	42.89
Kripasindhu Roy	BJP	4334	2.21
Tarun Bauldas	CPI(ML)(L)	4276	2.18
Amit Mandal	JDP	3042	1.55

Votes Percentage of Top Parties - 2011



Polling Station Level Election Results

Number and Name of Polling Stations (PS) (2016)

Number of Polling Stations	Name of Polling Stations	Number of Polling Stations	Name of Polling Stations
1	Gerur Nareshnandini Balikavidyalay,R-1	22	Belgachhia B.B.A.S. High School, R-2
2	Gerur Nareshnandini Balikavidyalay,R-2	23	Baidyapur Pry. School
3	Ruprajpur Pry. School	24	Belgachhia Pry. School, R-1
4	Uttar-Jagannathpur Pry. School	25	Belgachhia Pry. School, R-2
5	Gurbari Pry. School (N), R-1	26	Katgora Pry. School (N), R-1
6	Gurbari Pry. School (N), R-2	27	Katgora Pry. School (S), R-2
7	Gurbari Pry. School (S), R-1	28	Palashi Hemangini Sarajinividyamandir (N)
8	Gurbari Pry. School (S), R-2	29	Palashi Hemangini Sarajinividyamandir (S)
9	Khanpur Pry. School (E), R-1	30	Gentengori Basic School
10	Khanpur Pry. School (E), R-2	31	Cheragram Pry. School Newbuilding,R-1
11	Khanpur Pry. School (W)	32	Cheragram Pry. School Newbuilding,R-2
12	Balidanga Pry. School, R-1	33	Cheragram High School, R-1
13	Balidanga Pry. School, R-2	34	Cheragram High School, R-2
14	Maharampur Motilal Highschool	35	Hero Pry. School
15	Chopa Dharamatala Pry. School	36	Kansaripur Pry. School
16	Gurbari M.B.A.C. High School	37	Gurap Sarojini Pry. School (N), R-1
17	Moubesia Pry. School, R-1	38	Gurap Sarojini Pry. School (N), R-2
18	Moubesia Pry. School, R-2	39	Birpur Pry. School, R-1
19	Kharua Pry. School	40	Birpur Pry. School, R-2
20	Rohia Pry. School	41	Gurap Sarojini Pry. School (S)
21	Belgachhia B.B.A.S. High School, R-1	42	Gurap R.K. Institution (E), R-1

Contd....

Polling Station Level Election Results

Polling Station-wise Votes Secured by Overall Top Five Parties in Dhanekhali Assembly in Assembly Election (AE) under Hooghly Parliamentary Constituency in West Bengal (2016)

Number of Polling Station	Winner - Asima Patra (AITC)	Runner-up - Pradip Majumdar (AIFB)	3rd - Sasthi Duley (BJP)	4th - Ashis Halder (IND)	5th - Sajal Kumar De (CPI(ML) (L))	NOTA	Other	Total Votes Secured
36	736	135	25	6	1	11	1	915
37	324	145	92	9	2	15	3	590
38	388	99	70	8	4	12	3	584
39	620	291	129	22	13	17	8	1100
40	320	53	28	0	1	2	1	405
41	688	175	120	14	6	25	6	1034
42	391	352	51	15	1	14	7	831
43	420	236	130	6	4	34	4	834
44	458	360	106	17	13	19	3	976
45	587	156	78	10	4	28	8	871
46	510	384	120	20	10	28	31	1103
47	406	191	79	7	3	16	1	703
48	219	191	26	14	7	14	3	474
49	501	156	95	18	5	17	1	793
50	453	131	102	8	7	23	9	733
51	529	271	132	21	5	11	10	979
52	446	192	54	15	5	14	3	729
53	414	252	223	18	3	11	5	926
54	410	224	18	10	2	6	4	674
55	472	118	59	15	5	10	5	684
56	201	246	31	4	7	6	3	498
57	434	263	32	9	4	17	13	772
58	537	162	43	10	5	11	4	772
59	339	143	37	1	3	14	3	540
60	293	185	27	7	3	9	2	526
61	438	284	48	7	6	11	2	796
62	510	130	84	10	6	9	5	754
63	462	160	68	16	13	18	5	742
64	545	135	37	13	5	15	7	757
65	478	67	31	4	2	5	5	592
66	511	156	61	4	5	9	2	748
67	597	169	71	17	9	20	10	893
68	493	155	67	12	6	17	15	765
69	165	75	26	7	3	3	4	283
70	506	283	107	18	4	22	3	943

Contd....

Polling Station Level Election Results

Winner, Runner-up and 3rd Party Position & Winning Margin According to Polling Stations in Dhanekhali Assembly in Assembly Election (AE) under Hooghly Parliamentary Constituency in West Bengal (2016)

Polling Station Number	Winner Party	Winner Votes (%)	Runner-up Party	Runner-up Votes (%)	Winning Margin Votes (%)	Third Party	Third Party Votes (%)	Other Votes (%)
75	AITC	465 (55.36)	AIFB	241 (28.69)	224 (26.67)	BJP	88 (10.48)	46 (5.48)
76	AITC	453 (66.91)	AIFB	136 (20.09)	317 (46.82)	BJP	57 (8.42)	31 (4.58)
77	AITC	298 (64.5)	AIFB	111 (24.03)	187 (40.47)	BJP	37 (8.01)	16 (3.46)
78	AITC	549 (77.11)	AIFB	83 (11.66)	466 (65.45)	BJP	54 (7.58)	26 (3.65)
79	AITC	602 (73.59)	AIFB	154 (18.83)	448 (54.76)	BJP	39 (4.77)	23 (2.81)
80	AITC	477 (63.77)	AIFB	221 (29.55)	256 (34.22)	BJP	31 (4.14)	19 (2.54)
81	AITC	336 (62.8)	BJP	87 (16.26)	249 (46.54)	AIFB	85 (15.89)	27 (5.05)
82	AITC	355 (53.22)	AIFB	185 (27.74)	170 (25.48)	BJP	101 (15.14)	26 (3.9)
83	AITC	434 (63.17)	AIFB	144 (20.96)	290 (42.21)	BJP	89 (12.95)	20 (2.91)
84	AITC	419 (57.71)	AIFB	168 (23.14)	251 (34.57)	BJP	110 (15.15)	29 (3.99)
85	AITC	303 (49.67)	AIFB	163 (26.72)	140 (22.95)	BJP	101 (16.56)	43 (7.05)
86	AITC	415 (71.06)	AIFB	93 (15.92)	322 (55.14)	BJP	50 (8.56)	26 (4.45)
87	AITC	566 (70.84)	AIFB	99 (12.39)	467 (58.45)	BJP	98 (12.27)	36 (4.51)
88	AITC	483 (50.52)	AIFB	373 (39.02)	110 (11.5)	BJP	64 (6.69)	36 (3.77)
89	AITC	359 (64.11)	AIFB	123 (21.96)	236 (42.15)	BJP	52 (9.29)	26 (4.64)
90	AITC	275 (50.93)	AIFB	198 (36.67)	77 (14.26)	BJP	47 (8.7)	20 (3.7)
91	AIFB	384 (43.94)	AITC	339 (38.79)	45 (5.15)	BJP	111 (12.7)	40 (4.58)
92	AITC	449 (62.71)	AIFB	157 (21.93)	292 (40.78)	BJP	82 (11.45)	28 (3.91)
93	AITC	335 (44.91)	AIFB	307 (41.15)	28 (3.76)	BJP	59 (7.91)	45 (6.03)
94	AITC	473 (64.79)	AIFB	149 (20.41)	324 (44.38)	BJP	63 (8.63)	45 (6.16)
95	AITC	340 (58.32)	AIFB	176 (30.19)	164 (28.13)	BJP	35 (6)	32 (5.49)
96	AITC	389 (67.65)	AIFB	88 (15.3)	301 (52.35)	BJP	82 (14.26)	16 (2.78)
97	AITC	333 (42.58)	AIFB	305 (39)	28 (3.58)	BJP	118 (15.09)	26 (3.32)
98	AITC	549 (78.09)	AIFB	92 (13.09)	457 (65)	BJP	37 (5.26)	25 (3.56)
99	AITC	399 (59.73)	AIFB	191 (28.59)	208 (31.14)	BJP	47 (7.04)	31 (4.64)
100	AIFB	176 (34.24)	BJP	159 (30.93)	17 (3.31)	AITC	157 (30.54)	22 (4.28)
101	AITC	292 (45.13)	AIFB	211 (32.61)	81 (12.52)	BJP	112 (17.31)	32 (4.95)
102	AITC	297 (60.24)	AIFB	95 (19.27)	202 (40.97)	BJP	74 (15.01)	27 (5.48)
103	AITC	440 (59.38)	AIFB	225 (30.36)	215 (29.02)	BJP	32 (4.32)	44 (5.94)
104	AITC	485 (63.4)	AIFB	142 (18.56)	343 (44.84)	BJP	95 (12.42)	43 (5.62)
105	AITC	416 (52.13)	AIFB	226 (28.32)	190 (23.81)	BJP	122 (15.29)	34 (4.26)
106	AITC	544 (72.53)	AIFB	120 (16)	424 (56.53)	BJP	56 (7.47)	30 (4)
107	AITC	359 (44.1)	AIFB	322 (39.56)	37 (4.54)	BJP	99 (12.16)	34 (4.18)
108	AITC	456 (74.88)	AIFB	117 (19.21)	339 (55.67)	BJP	18 (2.96)	18 (2.96)
109	AITC	410 (69.14)	AIFB	138 (23.27)	272 (45.87)	BJP	33 (5.56)	12 (2.02)
110	AITC	384 (48.67)	AIFB	284 (35.99)	100 (12.68)	BJP	88 (11.15)	33 (4.18)
111	AITC	512 (64)	AIFB	206 (25.75)	306 (38.25)	BJP	35 (4.38)	47 (5.88)

Contd....

Socio-Economic Amenities - Rural

Access to Education Facilities

Particulars	Number of Villages (% of Population)				
	Available	Not Available	If Not Available (Distance of Nearest Facility)		
			A	B	C
Govt. Primary School	198 (93)	39 (7)	0 (0)	0 (0)	0 (0)
Private Primary School	4 (4)	233 (96)	0 (0)	0 (0)	0 (0)
Govt. Middle School	62 (45)	175 (55)	45 (15)	8 (4)	4 (1)
Private Middle School	3 (2)	234 (98)	0 (0)	0 (0)	0 (0)
Govt. Secondary School	41 (34)	196 (66)	91 (34)	13 (5)	1 (0)
Private Secondary School	1 (1)	236 (99)	0 (0)	0 (0)	0 (0)
Govt. Senior Secondary School	19 (22)	218 (78)	71 (30)	29 (11)	11 (4)
Private Senior Secondary School	1 (0)	236 (100)	0 (0)	0 (0)	0 (0)
Govt. Arts and Science Degree College	0 (0)	237 (100)	23 (11)	51 (22)	38 (21)
Private Arts and Science Degree College	1 (0)	236 (100)	0 (0)	0 (0)	0 (0)
Govt. Engineering College	0 (0)	237 (100)	0 (0)	3 (2)	63 (29)
Private Engineering College	0 (0)	237 (100)	0 (0)	3 (2)	13 (6)
Govt. Medicine College	0 (0)	237 (100)	0 (0)	0 (0)	82 (41)
Private Medicine College	0 (0)	237 (100)	0 (0)	0 (0)	1 (0)
Govt. Management Institute	0 (0)	237 (100)	1 (0)	0 (0)	59 (27)
Private Management Institute	0 (0)	237 (100)	0 (0)	0 (0)	20 (13)
Govt. Polytechnic	0 (0)	237 (100)	0 (0)	0 (0)	97 (48)
Private Polytechnic	0 (0)	237 (100)	0 (0)	0 (0)	5 (2)
Govt. Vocational Training School/ITI	0 (0)	237 (100)	12 (6)	7 (3)	86 (40)
Private Vocational Training School/ITI	0 (0)	237 (100)	0 (0)	0 (0)	1 (0)
Govt. Non Formal Training Centre	1 (1)	236 (99)	2 (1)	20 (7)	46 (19)
Private Non Formal Training Centre	1 (2)	236 (98)	0 (0)	0 (0)	9 (5)
Govt. School For Disabled	0 (0)	237 (100)	0 (0)	0 (0)	73 (33)
Private School For Disabled	0 (0)	237 (100)	0 (0)	0 (0)	0 (0)
Government Others	0 (0)	237 (100)	0 (0)	0 (0)	0 (0)
Private Others	0 (0)	237 (100)	0 (0)	0 (0)	0 (0)

Note : Distance A : Less than 5 km; B : Between 5-10 km; C : 10+ km.; Source : Data Analysis is based on 2011 Census.

DISCLAIMER

The Terms of Use and Disclaimer of Datanet India Private Limited (hereinafter referred to as "Datanet") for use of this analysis report of **Dhanekhali Assembly Constituency (Dhanekhali Vidhan Sabha)** :-

1. **Assembly Factbook™** is a Registered Trade Mark owned by Datanet.
2. All the maps are sketched and graphical representation only and have not been drawn to the scale and also not to represent the actual geographical area or boundary of the unit.
3. The data for the aforesaid analysis is based on authentic sources and has been culled from the various publications of Census, CSO and NSSO for district and block level data, various central and state government departments, Central & State Elections Commissions and the concerned Returning Officers' releases, Electoral Rolls, Election results and allied publications, internal assessment, surveys, estimates and analysis. Therefore, certain adjustment of data at micro level may have been done to arrive closer to the macro data.
4. Data have been provided on an "As Is" and "As AVAILABLE" basis
5. The colours shown in the maps or diagram and charts of a particular party, alliance or AC are indicative and do not represent them.
6. This publication which includes maps, sheets, graphs and data would be the property under copyright of Datanet only. The user may use these for its internal study, analysis and research purposes. It's public display, re-selling or any commercial uses by the user are not allowed.
7. Datanet has taken due care and caution in compilation and processing of data and allied information, but does not guarantee the accuracy, adequacy or completeness of any information/analysis and will be not responsible for any errors or omissions or for the results obtained from the use of such information/analysis.
8. All the contents for the publication have been culled from various authentic sources and Datanet reasonably believes such sources to be reliable, but does not make any representations, express or implied as to the accuracy or fitness of use of such information. The information or contents of the information/analysis do not constitute advice and should not be relied upon in making (or refraining from making) any decision. Any reliance placed upon the information provided by Datanet is the sole responsibility and strictly at the user's risk.
9. In no event will Datanet be liable for any damages (including, without limitation, damages for loss of business projects, or loss of profits) arising in contract, tort or otherwise from the use of or inability to use any of its contents, or from any action taken (or refrained from being taken) as a result of using the analysis or any of its contents. Datanet its directors, owners, editors, officials, employees, distributor and agents or any associate will not be liable for any errors in the information contained or any consequences arising from the use of the contents of the provided information/analysis.
10. If any provision of these terms and conditions is held invalid or illegal or unenforceable for any reason by any court of competent jurisdiction, such provision shall be severed and the remainder of provisions of the terms and conditions shall continue in full force and effect as if the Term of Use had been executed with the invalid, illegal or unenforceable provision eliminated.
11. If there are any discrepancies in the information provided, please bring it to attention of Datanet for suitable rectification measures.

Buy Online This Complete Book At
Datanet India eBooks Store

www.indiastatpublications.com

or go directly at

[http://www.indiastatpublications.com/
Assembly_factbook/West_Bengal/Hooghly/ Dhanekhali](http://www.indiastatpublications.com/Assembly_factbook/West_Bengal/Hooghly/Dhanekhali)

 **indiastat**elections

ISBN : 978-93-5293-631-1

