



West Bengal

Assembly Factbook™

Chopra Assembly Constituency



Key Electoral Data of Chopra
Assembly Constituency (Vidhan Sabha)

West Bengal

Assembly Factbook™

Chopra Assembly Constituency



Chopra Vidhan Sabha

Editor & Director

Dr. R.K. Thukral

Research Editor

Dr. Shafeeq Rahman

**Compiled, Researched and Published by
Datanet India Pvt. Ltd.**

D-100, 1st Floor,

Okhla Industrial Area, Phase-I,
New Delhi- 110020.

Ph.: 91-11- 43580781-84

Email : support@indiastatpublications.com

Website : www.indiastatelections.com

Online Book Store :

www.indiastatpublications.com

Report No. : AFB/WB-028-0123

ISBN : 978-93-5293-383-9

First Edition : January, 2018

Sixth Updated Edition : January, 2023

Price : Rs. 11500/-

US\$ 310

© Datanet India Pvt. Ltd.

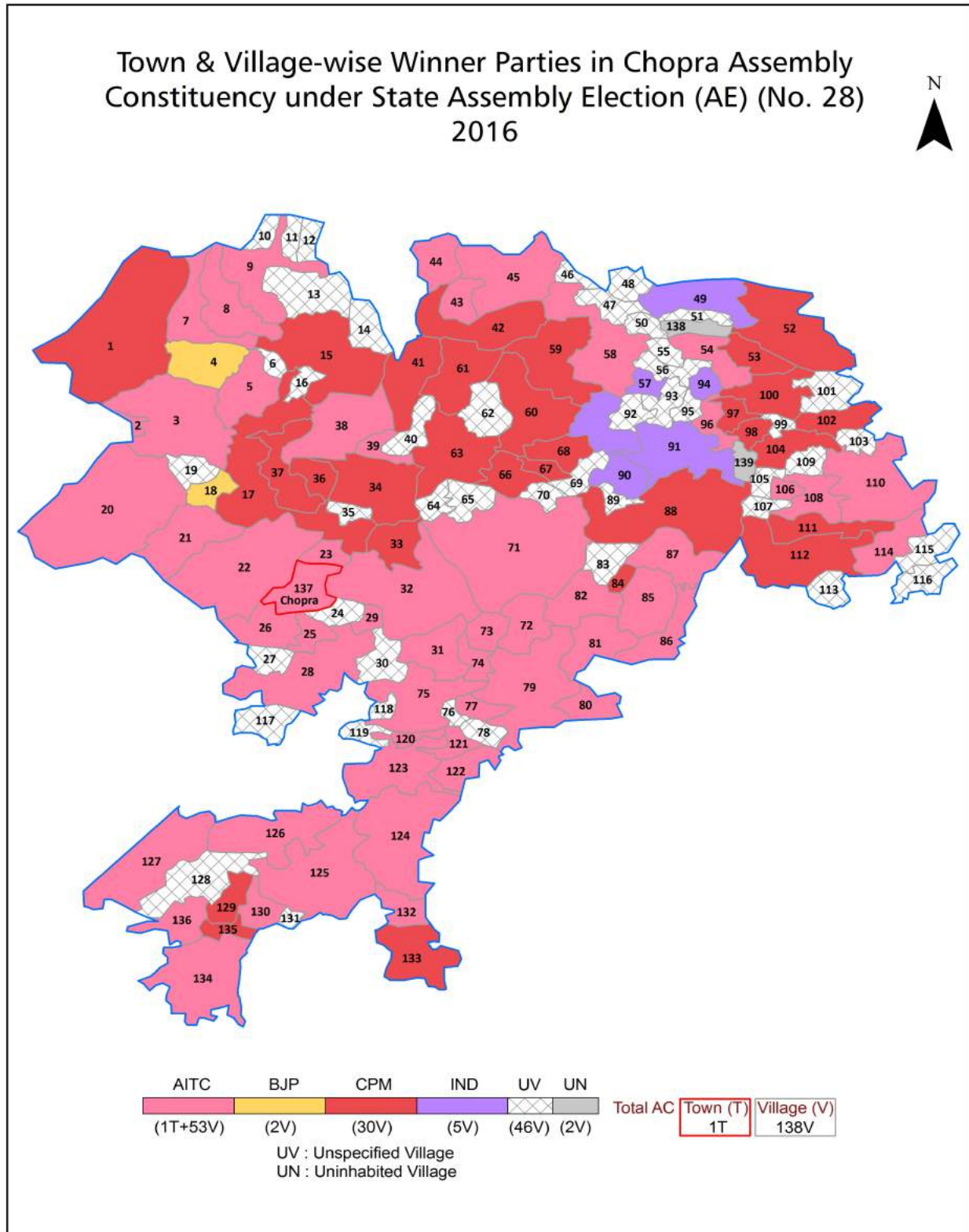
All rights reserved. No part of this book may be reproduced, stored in a retrieval system or transmitted in any form or by any means, mechanical photocopying, photographing, scanning, recording or otherwise without the prior written permission of the publisher. Please refer to Disclaimer at page no. 155 for the use of this publication.

Printed in India

Contents

No.	Particulars	Page No.
	Introduction	
1	Assembly Constituency - (Vidhan Sabha) at a Glance Features of Assembly as per Delimitation Commission of India (2008)	1-2
	Location and Political Maps	
2	Location Map Boundaries of Assembly Constituency - (Vidhan Sabha) in District Boundaries of Assembly Constituency under Parliamentary Constituency - (Lok Sabha) Town & Village-wise Winner Parties- 2021, 2019, 2016, 2014, 2011 and 2009	3-10
	Administrative Setup (2011)	
3	District Sub-district Towns Villages Inhabited Villages Uninhabited Villages Village Panchayat Intermediate Panchayat	11-18
	Demographics (2011)	
4	Population Households Rural/Urban Population Towns and Villages by Population Size Sex Ratio (Total & 0-6 Years) Religious Population Social Population Literacy Rate	19-20
	Electoral Features	
5	Important Dates of Last Elections Held Electors by Gender Service Electors Voters Voters Turnout Polling Stations & Average Number of Electors per Polling Station Electors by Age Group Present Elected Representatives	21-26
	Historical Summary Election Results	
6	Vote Share of Major Parties Winning Margin (Number & Percentage) Polarity of Parties Summary Result of Assembly Segment of Parliamentary Elections 2019, 2014, 2009, 2004 and 1999 Summary Result of Assembly Elections 2021, 2016, 2011, 2006, 2001, 1996, 1991, 1987, 1982, 1977, 1972, 1971, 1969, 1967, 1962 and 1957	27-51
	Polling Station Level Election Results	
7	Name and Number of Polling Station 2021, 2019, 2016, 2014, 2011 and 2009 Polling Station-wise Electors, Voters & Voters Turnout 2021, 2019, 2016, 2014, 2011 and 2009 Polling Station wise Elections Results 2021, 2019, 2016, 2014, 2011 and 2009	52-135
	Share of Assembly Constituency	
8	Share of Assembly Constituency - (Vidhan Sabha) in State, District and Parliamentary Constituency - (Lok Sabha)	136
	Socio-Economic Amenities (2011)	
9	Access to Administrative Units Agricultural, Manufacturing and Industrial Commodities Demographic Indicators Education Health & Manpower Drinking Water Supply Sanitation Entertainment and Recreations Infrastructure Power Food Allocation Distribution and Marketing of Agriculture Commodities Infrastructure Transport and Road Infrastructure Communication Banking and Financial Services Land Use Irrigation Source	138-152
10	Abbreviation & Sources	153-154
11	Disclaimer	155

Location & Political Map



Administrative Setup

List of Village Panchayat & Intermediate Panchayat (Block) Name - 2011

Village Name	Village Panchayat Name	Intermediate Panchayat Name
Andharugachh	Daspara	Chopra
Ariagaon	Majhiali	Chopra
Athiala	Majhiali	Chopra
Babugachh	Daspara	Chopra
Bairjhari	Kamalgaoon-Sujali	Islampur
Balarampur	Chutiakhore	Chopra
Baniani Kismat	Gobindapur	Islampur
Bara Damaodarpur	Ghirnigaon	Chopra
Bara Dangapara	Haptiagachh	Chopra
Bara Dopaharu	Ghirnigaon	Chopra
Bara Mircha	Ghirnigaon	Chopra
Bara Panchmauz	Ghirnigaon	Chopra
Bhagabati	Chopra	Chopra
Bhagalpur Khas	Majhiali	Chopra
Bhata	Haptiagachh	Chopra
Bhotamari	Sonapur	Chopra
Bilasi	Chopra	Chopra
Binapur	Lakhipur	Chopra
Birsingachh	Ramganj-I	Islampur
Boalmari	Daspara	Chopra
Borobila	Haptiagachh	Chopra
Butijhari	Majhiali	Chopra
Chhota Ariangaon	Majhiali	Chopra
Chhota Damodarpur	Ghirnigaon	Chopra
Chhota Dangapara	Haptiagachh	Chopra
Chhota Dopaharu	Ghirnigaon	Chopra
Chhota Mircha	Ghirnigaon	Chopra
Chhota Panchmauz	Ghirnigaon	Chopra
Chhota Sapnikla	Ramganj-I	Islampur

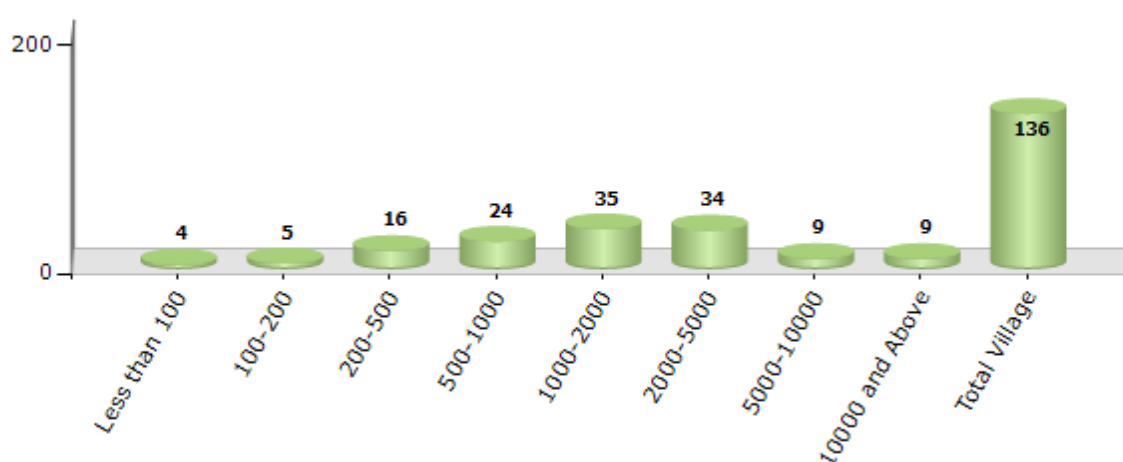
Contd....

Demographics

Number of Villages by Population Size - 2011

Less than 100	100-200	200-500	500-1000	1000-2000	2000-5000	5000-10000	10000 and Above	Total Village
4	5	16	24	35	34	9	9	136

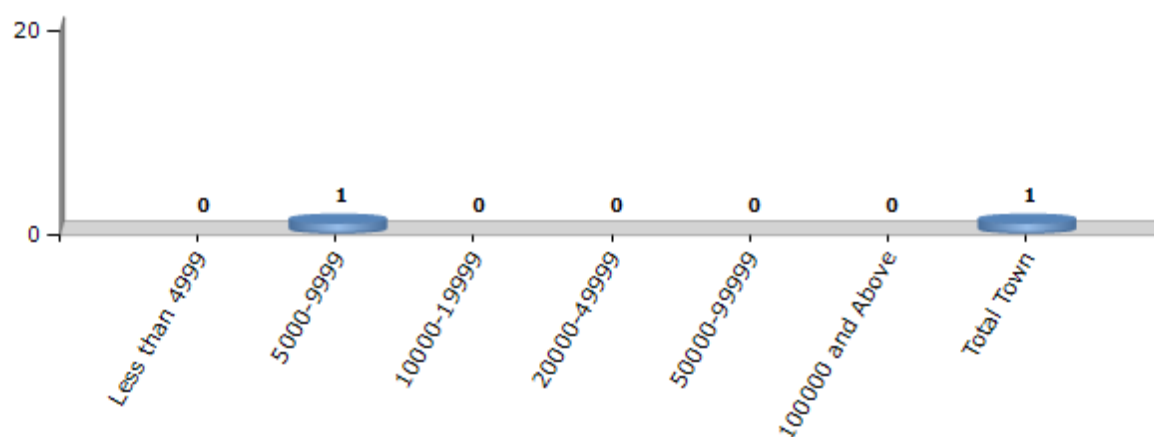
Number of Villages by Population Size - 2011



Number of Towns by Population Size - 2011

Less than 4999	5000-9999	10000-19999	20000-49999	50000-99999	100000 and Above	Total Town
0	1	0	0	0	0	1

Number of Towns by Population Size - 2011



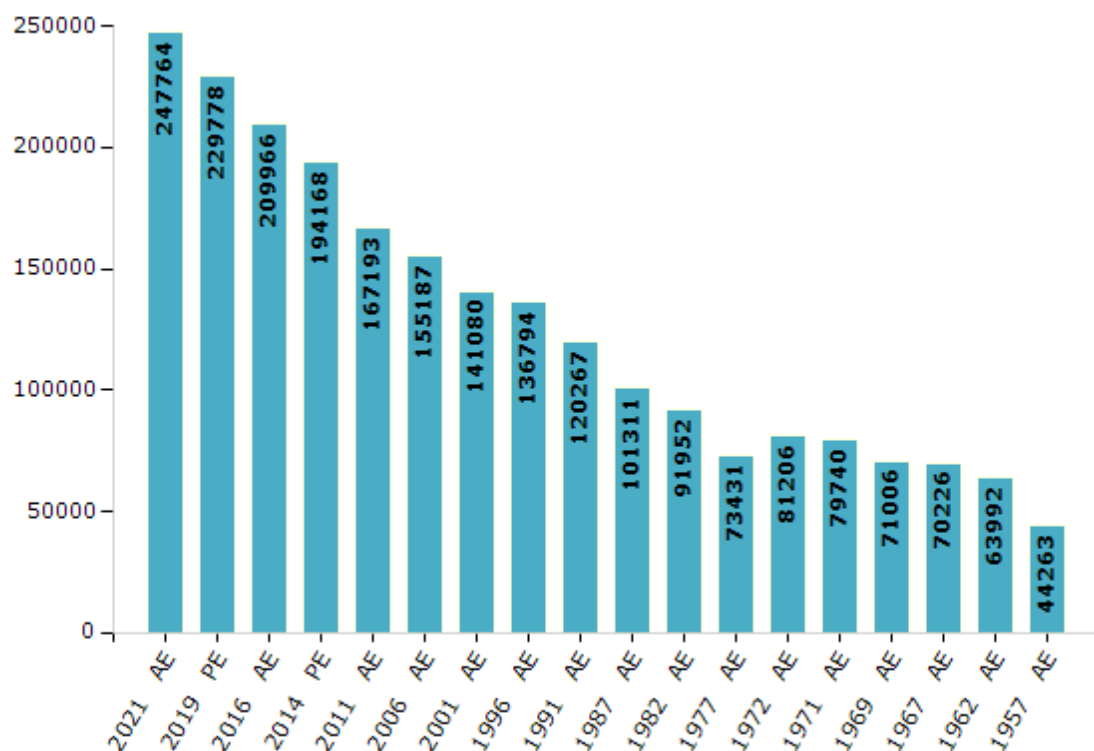
Electoral Features

Electors by Male & Female

Year	Male	Female	Others	Total
2021 AE	129972	117778	14	247764
2019 PE	121767	107999	12	229778
2016 AE	111368	98580	18	209966
2014 PE	102416	91726	26	194168
2011 AE	88460	78733	0	167193
2009 PE	-	-	-	-
2006 AE	81989	73198	-	155187
2004 PE	-	-	-	-
2001 AE	73477	67603	-	141080
1999 PE	-	-	-	-
1996 AE	72057	64737	-	136794

Year	Male	Female	Others	Total
1991 AE	64022	56245	-	120267
1987 AE	53741	47570	-	101311
1982 AE	48912	43040	-	91952
1977 AE	38724	34707	-	73431
1972 AE	48878	32328	-	81206
1971 AE	48217	31523	-	79740
1969 AE	38429	32577	-	71006
1967 AE	-	-	-	70226
1962 AE	-	-	-	63992
1957 AE	-	-	-	44263
1952 AE	-	-	-	-

Number of Electors



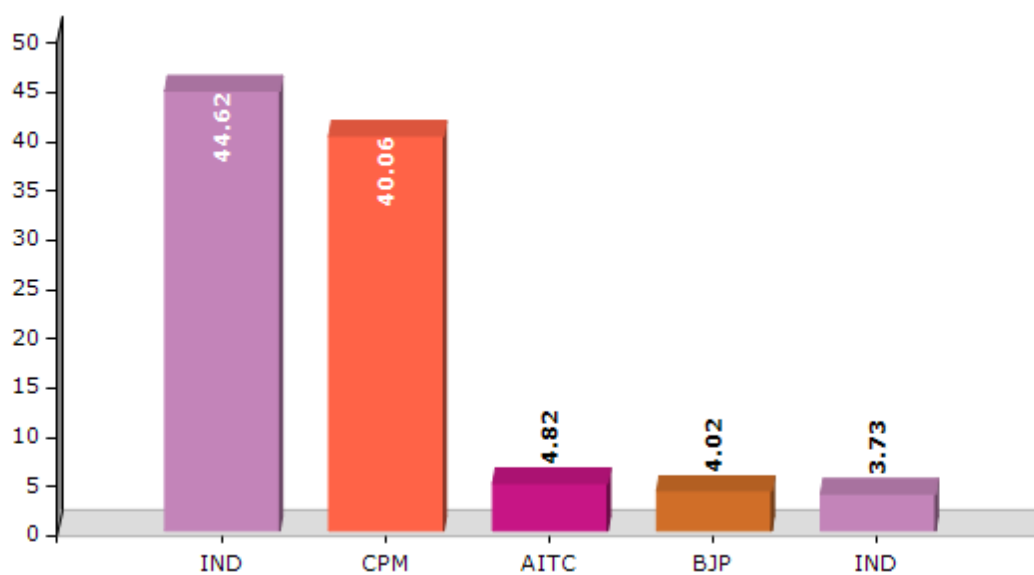
Note : AE : Assembly Election, PE : Assembly Segment of Parliamentary Election

Historical Summary Election Results

Summary Result of Assembly Election - 2011

Candidate Name	Party	Votes	Votes %
Hamidul Rahaman	IND	64289	44.62
Anwarul Haque	CPM	57719	40.06
Sekh Jalaluddin	AITC	6944	4.82
Ashim Chandra Barman	BJP	5793	4.02
Ruhi Das Uraon	IND	5377	3.73
Safiya Khatun	IND	2178	1.51
Joydeb Biswas	BSP	1784	1.24

Votes Percentage of Top Parties - 2011



Polling Station Level Election Results

Number and Name of Polling Stations (PS) (2016)

Number of Polling Stations	Name of Polling Stations	Number of Polling Stations	Name of Polling Stations
1	Binna Bari F.P.S.	20	Sonapur Mg High School, R-1
2	Chital Ghata F.P.S, R-1	21	Adraguri Fps, R-1
3	Chital Ghata F.P.S, R-2	22	Adraguri Fps, R-2
4	Kaji Gachh F.P.S.	23	Sonapur Mg High School, R-2
4A	Kaji Gachh F.P.S.	24	Sonapur Hat Fps
5	Fatehabad F.P.S.	25	Sonapur Fps (Morning)
6	Prem Chand Gachh F.P.S.	26	Sonapur Jr. Girls Hs
6A	Prem Chand Gachh F.P.S.	27	Bhotamari Fps
7	Kanuagachh F.P.S.	28	Bilatibari Fps
8	Md. Boks High School	29	Bhitarbari Ssk
9	Haptia Gachh Jr. Basicschool	30	Goabari Dharmagachh Fps
10	Chura Man F.P.S.	31	Lalugachh Fps, R-1
11	Barabilla High School	32	Lalugachh Fps, R-2
12	Vaishapitha,Free,Primary.School	33	Sufalgachh Fps
13	Bhaispitha M.S.K.	34	Dhandugachh Fps
14	Kalugachh F.P.S.	35	Lakhidangi Fps, R-1
15	Doulatgachh Fps	36	Lakhidangi Fps, R-2
16	Badlampur Fps	37	Gharugachh Fps
17	Jiakhuri Fps	38	Dhuliagachh Fps
18	Pagligachh Fps	39	Dhamargachh F.P.School
19	Dhamigachh Fps	40	Jan Md. Gachh F.P. School

Contd....

Polling Station Level Election Results

Polling Station-wise Votes Secured by Overall Top Five Parties in Chopra Assembly in Assembly Election (AE) under Darjeeling Parliamentary Constituency in West Bengal (2016)

Number of Polling Station	Winner - Hamidul Rahaman (AITC)	Runner-up - Akramul Hoque (CPM)	3rd - Sajen Ram Singha (BJP)	4th - Ashok Roy (IND)	5th - Sarkar Murmu (JDP)	NOTA	Other	Total Votes Secured
34	161	390	358	167	18	16	19	1129
35	255	260	343	23	5	15	43	944
36	156	234	314	35	9	11	40	799
37	163	373	348	200	38	24	40	1186
38	274	395	139	61	31	10	69	979
39	438	298	13	10	9	10	33	811
40	382	351	33	39	18	9	23	855
41	442	521	32	27	13	25	44	1104
42	226	578	43	63	13	15	53	991
43	431	381	14	6	4	4	19	859
44	341	373	14	20	14	6	44	812
45	464	465	98	10	9	13	20	1079
46	429	481	127	10	12	15	42	1116
47	319	276	284	56	12	15	30	992
48	220	283	91	197	34	12	18	855
49	222	310	110	77	10	8	9	746
50	116	334	126	191	39	13	17	836
51	244	429	203	107	28	16	28	1055
52	455	600	34	5	8	14	27	1143
53	299	464	200	32	9	9	28	1041
54	360	334	141	28	14	27	62	966
55	495	237	72	33	23	19	46	925
56	199	96	40	34	8	3	7	387
57	422	166	43	123	26	17	37	834
58	415	417	77	144	32	17	31	1133
59	190	274	91	34	9	8	23	629
60	334	323	97	37	11	12	14	828
61	294	271	112	85	10	11	39	822
62	311	311	142	258	35	12	46	1115
63	298	462	125	68	21	23	28	1025
64	204	220	136	33	7	11	19	630
65	205	405	24	220	43	9	34	940
66	263	279	21	363	58	12	38	1034
67	233	415	30	283	39	28	40	1068
68	100	255	18	253	55	16	22	719

Contd....

Polling Station Level Election Results

Winner, Runner-up and 3rd Party Position & Winning Margin According to Polling Stations in Chopra Assembly in Assembly Election (AE) under Darjeeling Parliamentary Constituency in West Bengal (2016)

Polling Station Number	Winner Party	Winner Votes (%)	Runner-up Party	Runner-up Votes (%)	Winning Margin Votes (%)	Third Party	Third Party Votes (%)	Other Votes (%)
73	CPM	421 (38.62)	IND (AR)	340 (31.19)	81 (7.43)	AITC	186 (17.06)	143 (13.12)
74	CPM	399 (38.4)	IND (AR)	268 (25.79)	131 (12.61)	AITC	241 (23.2)	131 (12.61)
75	CPM	372 (34.8)	AITC	353 (33.02)	19 (1.78)	IND (AR)	235 (21.98)	109 (10.2)
76	AITC	346 (34.98)	CPM	309 (31.24)	37 (3.74)	IND (AR)	221 (22.35)	113 (11.43)
77	CPM	450 (45.27)	AITC	296 (29.78)	154 (15.49)	IND (AR)	146 (14.69)	102 (10.26)
78	CPM	336 (34.32)	AITC	303 (30.95)	33 (3.37)	IND (AR)	195 (19.92)	145 (14.81)
79	AITC	486 (43.94)	IND (AR)	323 (29.2)	163 (14.74)	CPM	159 (14.38)	138 (12.48)
80	IND (AR)	280 (46.28)	CPM	109 (18.02)	171 (28.26)	AITC	100 (16.53)	116 (19.17)
81	AITC	386 (45.52)	IND (AR)	280 (33.02)	106 (12.5)	CPM	94 (11.08)	88 (10.38)
82	IND (AR)	449 (41.15)	AITC	295 (27.04)	154 (14.11)	CPM	159 (14.57)	188 (17.23)
83	AITC	339 (35.53)	IND (AR)	293 (30.71)	46 (4.82)	CPM	218 (22.85)	104 (10.9)
84	IND (AR)	437 (62.34)	AITC	94 (13.41)	343 (48.93)	BJP	69 (9.84)	101 (14.41)
85	IND (AR)	471 (64.34)	AITC	118 (16.12)	353 (48.22)	BJP	52 (7.1)	91 (12.43)
86	CPM	425 (38.08)	AITC	296 (26.52)	129 (11.56)	IND (AR)	259 (23.21)	136 (12.19)
87	CPM	434 (46.42)	AITC	304 (32.51)	130 (13.91)	IND (AR)	90 (9.63)	107 (11.44)
88	CPM	395 (41.45)	AITC	324 (34)	71 (7.45)	IND (AR)	143 (15.01)	91 (9.55)
89	AITC	349 (38.18)	CPM	315 (34.46)	34 (3.72)	IND (AR)	129 (14.11)	121 (13.24)
90	AITC	437 (42.93)	CPM	382 (37.52)	55 (5.41)	IND (AR)	91 (8.94)	108 (10.61)
91	AITC	537 (46.37)	CPM	451 (38.95)	86 (7.42)	IND (AR)	60 (5.18)	110 (9.5)
92	CPM	460 (40.96)	AITC	322 (28.67)	138 (12.29)	IND (AR)	225 (20.04)	116 (10.33)
93	AITC	437 (44.19)	CPM	424 (42.87)	13 (1.32)	IND (AR)	63 (6.37)	65 (6.57)
94	AITC	483 (43.44)	CPM	382 (34.35)	101 (9.09)	IND (AR)	126 (11.33)	121 (10.88)
95	CPM	377 (42.7)	AITC	368 (41.68)	9 (1.02)	IND (AR)	43 (4.87)	95 (10.76)
96	AITC	424 (42.02)	CPM	384 (38.06)	40 (3.96)	IND (AR)	96 (9.51)	105 (10.41)
97	CPM	437 (51.41)	AITC	301 (35.41)	136 (16)	IND (AR)	42 (4.94)	70 (8.24)
98	AITC	598 (62.49)	CPM	258 (26.96)	340 (35.53)	JDP	20 (2.09)	81 (8.46)
99	CPM	332 (49.04)	AITC	288 (42.54)	44 (6.5)	IND (AR)	13 (1.92)	44 (6.5)
100	CPM	490 (51.85)	AITC	385 (40.74)	105 (11.11)	JDP	13 (1.38)	57 (6.03)
101	CPM	508 (47.21)	AITC	448 (41.64)	60 (5.57)	IND (AR)	45 (4.18)	75 (6.97)
102	AITC	462 (47.53)	CPM	367 (37.76)	95 (9.77)	IND (AR)	59 (6.07)	84 (8.64)
103	CPM	363 (39.85)	AITC	314 (34.47)	49 (5.38)	IND (AR)	109 (11.96)	125 (13.72)
104	CPM	338 (36.94)	IND (AR)	272 (29.73)	66 (7.21)	AITC	182 (19.89)	123 (13.44)
105	AITC	523 (53.75)	IND (AR)	191 (19.63)	332 (34.12)	CPM	149 (15.31)	110 (11.31)
106	AITC	460 (45.63)	IND (AR)	249 (24.7)	211 (20.93)	CPM	148 (14.68)	151 (14.98)
107	AITC	410 (44.52)	IND (AR)	196 (21.28)	214 (23.24)	CPM	168 (18.24)	147 (15.96)
108	AITC	474 (61.08)	CPM	153 (19.72)	321 (41.36)	IND (AR)	66 (8.51)	83 (10.7)
109	AITC	350 (70)	CPM	88 (17.6)	262 (52.4)	IND (AR)	16 (3.2)	46 (9.2)

Contd....

Socio-Economic Amenities - Rural

Access to Education Facilities

Particulars	Number of Villages (% of Population)				
	Available	Not Available	If Not Available (Distance of Nearest Facility)		
			A	B	C
Govt. Primary School	122 (97)	14 (3)	0 (0)	0 (0)	0 (0)
Private Primary School	1 (1)	135 (99)	0 (0)	0 (0)	0 (0)
Govt. Middle School	28 (39)	108 (61)	14 (9)	11 (6)	1 (0)
Private Middle School	0 (0)	136 (100)	0 (0)	0 (0)	0 (0)
Govt. Secondary School	21 (31)	115 (69)	53 (34)	28 (17)	0 (0)
Private Secondary School	0 (0)	136 (100)	0 (0)	0 (0)	0 (0)
Govt. Senior Secondary School	11 (14)	125 (86)	32 (23)	37 (20)	11 (9)
Private Senior Secondary School	0 (0)	136 (100)	0 (0)	0 (0)	0 (0)
Govt. Arts and Science Degree College	0 (0)	136 (100)	1 (0)	2 (1)	56 (38)
Private Arts and Science Degree College	0 (0)	136 (100)	0 (0)	0 (0)	0 (0)
Govt. Engineering College	0 (0)	136 (100)	0 (0)	1 (0)	29 (26)
Private Engineering College	0 (0)	136 (100)	0 (0)	0 (0)	1 (1)
Govt. Medicine College	0 (0)	136 (100)	0 (0)	0 (0)	33 (29)
Private Medicine College	0 (0)	136 (100)	0 (0)	0 (0)	0 (0)
Govt. Management Institute	0 (0)	136 (100)	0 (0)	0 (0)	13 (9)
Private Management Institute	0 (0)	136 (100)	0 (0)	0 (0)	6 (2)
Govt. Polytechnic	0 (0)	136 (100)	0 (0)	0 (0)	24 (17)
Private Polytechnic	0 (0)	136 (100)	0 (0)	0 (0)	0 (0)
Govt. Vocational Training School/ITI	2 (4)	134 (96)	7 (4)	2 (1)	22 (16)
Private Vocational Training School/ITI	0 (0)	136 (100)	0 (0)	0 (0)	0 (0)
Govt. Non Formal Training Centre	0 (0)	136 (100)	4 (1)	9 (11)	17 (16)
Private Non Formal Training Centre	0 (0)	136 (100)	0 (0)	0 (0)	0 (0)
Govt. School For Disabled	0 (0)	136 (100)	0 (0)	6 (6)	4 (5)
Private School For Disabled	1 (3)	135 (97)	1 (0)	3 (2)	2 (1)
Government Others	7 (11)	129 (89)	0 (0)	0 (0)	0 (0)
Private Others	0 (0)	136 (100)	0 (0)	0 (0)	0 (0)

Note : Distance A : Less than 5 km; B : Between 5-10 km; C : 10+ km.; Source : Data Analysis is based on 2011 Census.

DISCLAIMER

The Terms of Use and Disclaimer of Datanet India Private Limited (hereinafter referred to as "Datanet") for use of this analysis report of **Chopra Assembly Constituency (Chopra Vidhan Sabha)** :-

1. **Assembly Factbook™** is a Registered Trade Mark owned by Datanet.
2. All the maps are sketched and graphical representation only and have not been drawn to the scale and also not to represent the actual geographical area or boundary of the unit.
3. The data for the aforesaid analysis is based on authentic sources and has been culled from the various publications of Census, CSO and NSSO for district and block level data, various central and state government departments, Central & State Elections Commissions and the concerned Returning Officers' releases, Electoral Rolls, Election results and allied publications, internal assessment, surveys, estimates and analysis. Therefore, certain adjustment of data at micro level may have been done to arrive closer to the macro data.
4. Data have been provided on an "As Is" and "As AVAILABLE" basis
5. The colours shown in the maps or diagram and charts of a particular party, alliance or AC are indicative and do not represent them.
6. This publication which includes maps, sheets, graphs and data would be the property under copyright of Datanet only. The user may use these for its internal study, analysis and research purposes. It's public display, re-selling or any commercial uses by the user are not allowed.
7. Datanet has taken due care and caution in compilation and processing of data and allied information, but does not guarantee the accuracy, adequacy or completeness of any information/analysis and will be not responsible for any errors or omissions or for the results obtained from the use of such information/analysis.
8. All the contents for the publication have been culled from various authentic sources and Datanet reasonably believes such sources to be reliable, but does not make any representations, express or implied as to the accuracy or fitness of use of such information. The information or contents of the information/analysis do not constitute advice and should not be relied upon in making (or refraining from making) any decision. Any reliance placed upon the information provided by Datanet is the sole responsibility and strictly at the user's risk.
9. In no event will Datanet be liable for any damages (including, without limitation, damages for loss of business projects, or loss of profits) arising in contract, tort or otherwise from the use of or inability to use any of its contents, or from any action taken (or refrained from being taken) as a result of using the analysis or any of its contents. Datanet its directors, owners, editors, officials, employees, distributor and agents or any associate will not be liable for any errors in the information contained or any consequences arising from the use of the contents of the provided information/analysis.
10. If any provision of these terms and conditions is held invalid or illegal or unenforceable for any reason by any court of competent jurisdiction, such provision shall be severed and the remainder of provisions of the terms and conditions shall continue in full force and effect as if the Term of Use had been executed with the invalid, illegal or unenforceable provision eliminated.
11. If there are any discrepancies in the information provided, please bring it to attention of Datanet for suitable rectification measures.

Buy Online This Complete Book At
Datanet India eBooks Store

www.indiastatpublications.com

or go directly at

[http://www.indiastatpublications.com/
Assembly_factbook/West_Bengal/Darjeeling/ Chopra](http://www.indiastatpublications.com/Assembly_factbook/West_Bengal/Darjeeling/Chopra)

 **indiastat**elections

ISBN : 978-93-5293-383-9

