



West Bengal

# Assembly Factbook™

Sitalkuchi Assembly Constituency



Key Electoral Data of Sitalkuchi  
Assembly Constituency (Vidhan Sabha)

West Bengal  
**Assembly Factbook**<sup>TM</sup>  
Sitalkuchi Assembly Constituency



Sitalkuchi Vidhan Sabha

## **Editor & Director**

Dr. R.K. Thukral

## **Research Editor**

Dr. Shafeeq Rahman

## **Compiled, Researched and Published by Datanet India Pvt. Ltd.**

D-100, 1st Floor,

Okhla Industrial Area, Phase-I,  
New Delhi- 110020.

Ph.: 91-11- 43580781-84

Email : support@indiastatpublications.com

Website : www.indiastatelections.com

## **Online Book Store :**

www.indiastatpublications.com

**Report No. :** AFB/WB-005-0123

**ISBN :** 978-93-5293-814-8

**First Edition :** January, 2018

**Sixth Updated Edition :** January, 2023

**Price :** Rs. 11500/-

US\$ 310

**© Datanet India Pvt. Ltd.**

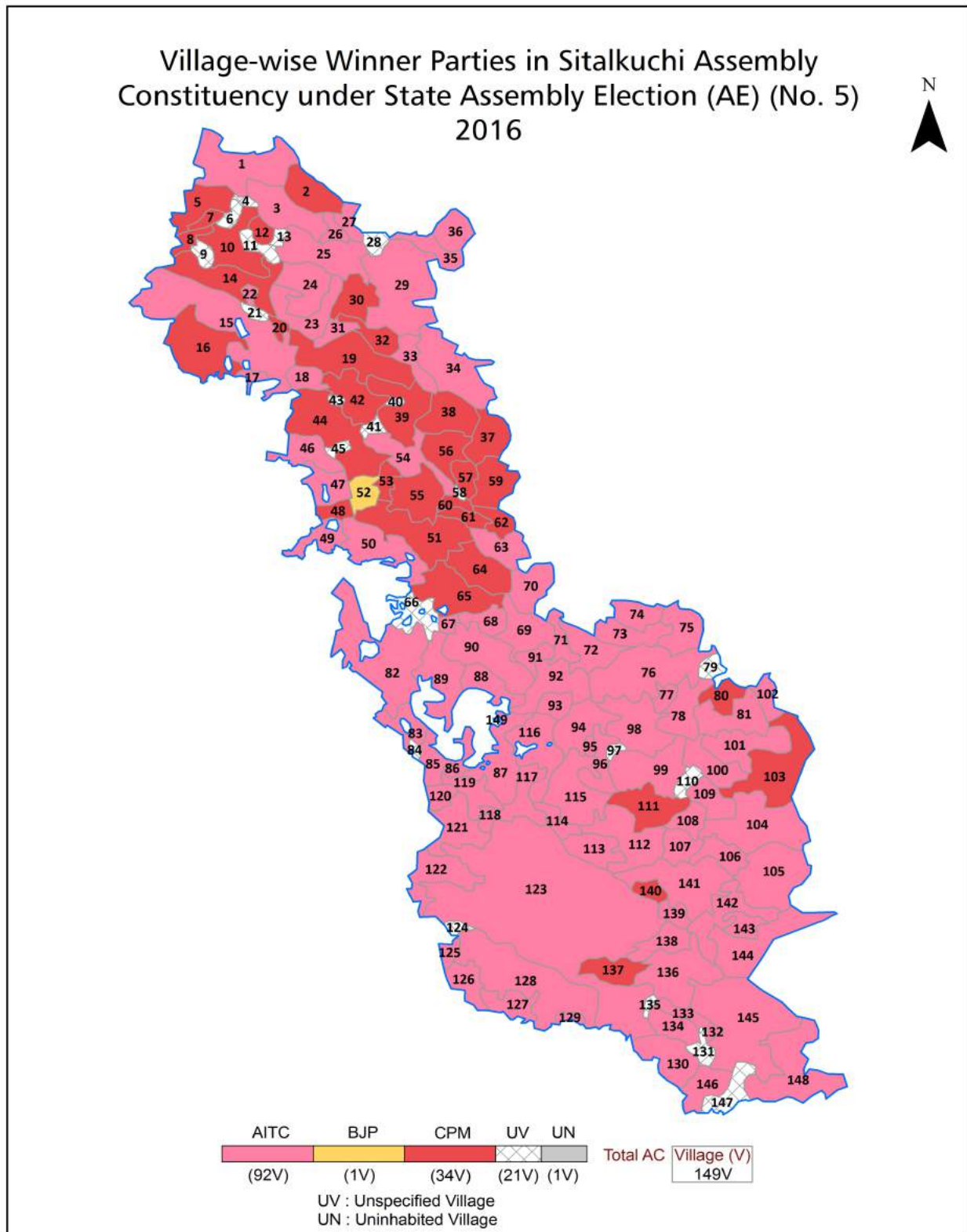
All rights reserved. No part of this book may be reproduced, stored in a retrieval system or transmitted in any form or by any means, mechanical photocopying, photographing, scanning, recording or otherwise without the prior written permission of the publisher. Please refer to Disclaimer at page no. 182 for the use of this publication.

Printed in India

## Contents

No.	Particulars	Page No.
	<b>Introduction</b>	
1	Assembly Constituency - (Vidhan Sabha) at a Glance   Features of Assembly as per Delimitation Commission of India (2008)	1-2
	<b>Location and Political Maps</b>	
2	Location Map   Boundaries of Assembly Constituency - (Vidhan Sabha) in District   Boundaries of Assembly Constituency under Parliamentary Constituency - (Lok Sabha)   Village-wise Winner Parties- 2021, 2019, 2016, 2014, 2011 and 2009	3-10
	<b>Administrative Setup (2011)</b>	
3	District   Sub-district   Towns   Villages   Inhabited Villages   Uninhabited Villages   Village Panchayat   Intermediate Panchayat	11-19
	<b>Demographics (2011)</b>	
4	Population   Households   Rural/Urban Population   Villages by Population Size   Sex Ratio (Total & 0-6 Years)   Religious Population   Social Population   Literacy Rate	20-21
	<b>Electoral Features</b>	
5	Important Dates of Last Elections Held   Electors by Gender   Service Electors   Voters   Voters Turnout   Polling Stations & Average Number of Electors per Polling Station   Electors by Age Group   Present Elected Representatives	22-27
	<b>Historical Summary Election Results</b>	
6	Vote Share of Major Parties   Winning Margin (Number & Percentage)   Polarity of Parties   Summary Result of Assembly Segment of Parliamentary Elections 2019, 2014, 2009, 2004 and 1999   Summary Result of Assembly Elections 2021, 2016, 2011, 2006, 2001, 1996, 1991, 1987, 1982 and 1977	28-46
	<b>Polling Station Level Election Results</b>	
7	Name and Number of Polling Station 2021, 2019, 2016, 2014, 2011 and 2009   Polling Station-wise Electors, Voters & Voters Turnout 2021, 2019, 2016, 2014, 2011 and 2009   Polling Station wise Elections Results 2021, 2019, 2016, 2014, 2011 and 2009	47-163
	<b>Share of Assembly Constituency</b>	
8	Share of Assembly Constituency - (Vidhan Sabha) in State, District and Parliamentary Constituency - (Lok Sabha)	164
	<b>Socio-Economic Amenities (2011)</b>	
9	Access to Administrative Units   Agricultural, Manufacturing and Industrial Commodities   Demographic Indicators   Education   Health & Manpower   Drinking Water Supply   Sanitation   Entertainment and Recreations Infrastructure   Power   Food Allocation Distribution and Marketing of Agriculture Commodities Infrastructure   Transport and Road Infrastructure   Communication   Banking and Financial Services   Land Use   Irrigation Source	166-179
10	<b>Abbreviation &amp; Sources</b>	180-181
11	<b>Disclaimer</b>	182

## Location & Political Map



## Administrative Setup

### List of Village Panchayat & Intermediate Panchayat (Block) Name - 2011

Village Name	Village Panchayat Name	Intermediate Panchayat Name
Abas Ratanpur	Kursamari	Mathabhanga - I
Abuarpathar	Bhawerthana	Sitalkuchi
Amtala	Lalbazar	Sitalkuchi
Angarmani	Bairagirhat	Mathabhanga - I
Asakbari Dwitiakhanda	Bairagirhat	Mathabhanga - I
Asakbari Pratham Khanda	Bairagirhat	Mathabhanga - I
Atharakotha	Gosairhat	Sitalkuchi
Atiabarinepra	Chhotosalbari	Sitalkuchi
Aulikura	Bhawerthana	Sitalkuchi
Baksiganj	Shikarpur	Mathabhanga - I
Balarhat	Bairagirhat	Mathabhanga - I
Bamunia Paschim	Kedarhat	Mathabhanga - I
Bamunia Purba	Nayarhat	Mathabhanga - I
Bara Bengdaki	Bhawerthana	Sitalkuchi
Bara Dhaperchatra	Gosairhat	Sitalkuchi
Bara Dola Gadalerkuthi	Shikarpur	Mathabhanga - I
Bara Gadaikhora	Chhotosalbari	Sitalkuchi
Bara Gharia	Gosairhat	Sitalkuchi
Bara Gharia Garkuta	Shikarpur	Mathabhanga - I
Bara Ghariamohanpur	Shikarpur	Mathabhanga - I
Bara Gopalpur	Gopalpur	Mathabhanga - I
Bara Kaimari	Barokaimari	Sitalkuchi
Bara Khalisamari	Kursamari	Mathabhanga - I
Bara Madhusudan	Gosairhat	Sitalkuchi
Bara Maricha	Lalbazar	Sitalkuchi
Bara Masia	Lalbazar	Sitalkuchi
Bara Pinarirjhar	Barokaimari	Sitalkuchi
Bengaldai	Bairagirhat	Mathabhanga - I
Bhair Thana	Bhawerthana	Sitalkuchi

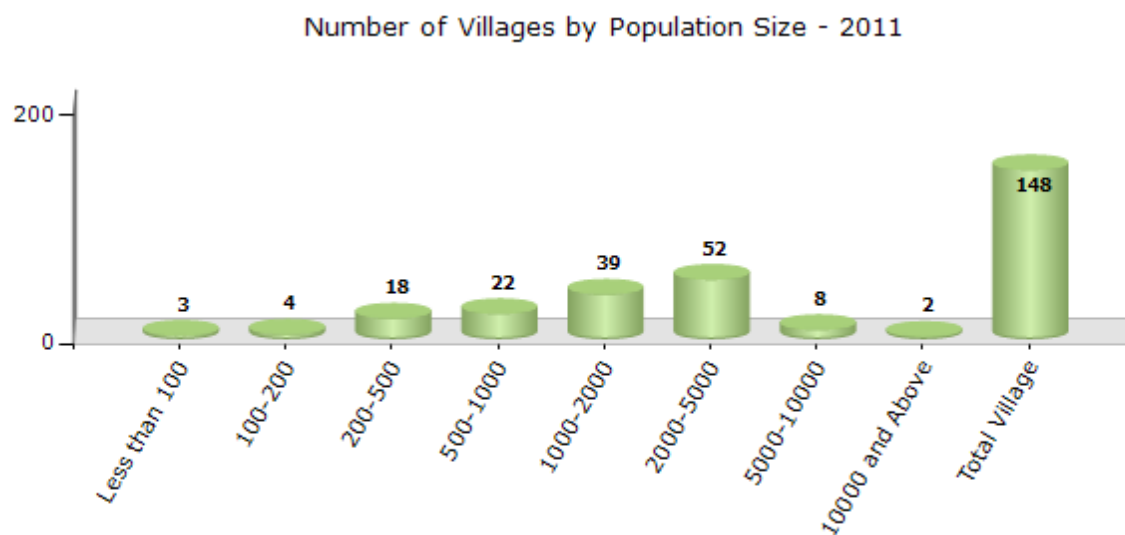
Contd....



## Demographics

### Number of Villages by Population Size - 2011

Less than 100	100-200	200-500	500-1000	1000-2000	2000-5000	5000-10000	10000 and Above	Total Village
3	4	18	22	39	52	8	2	148



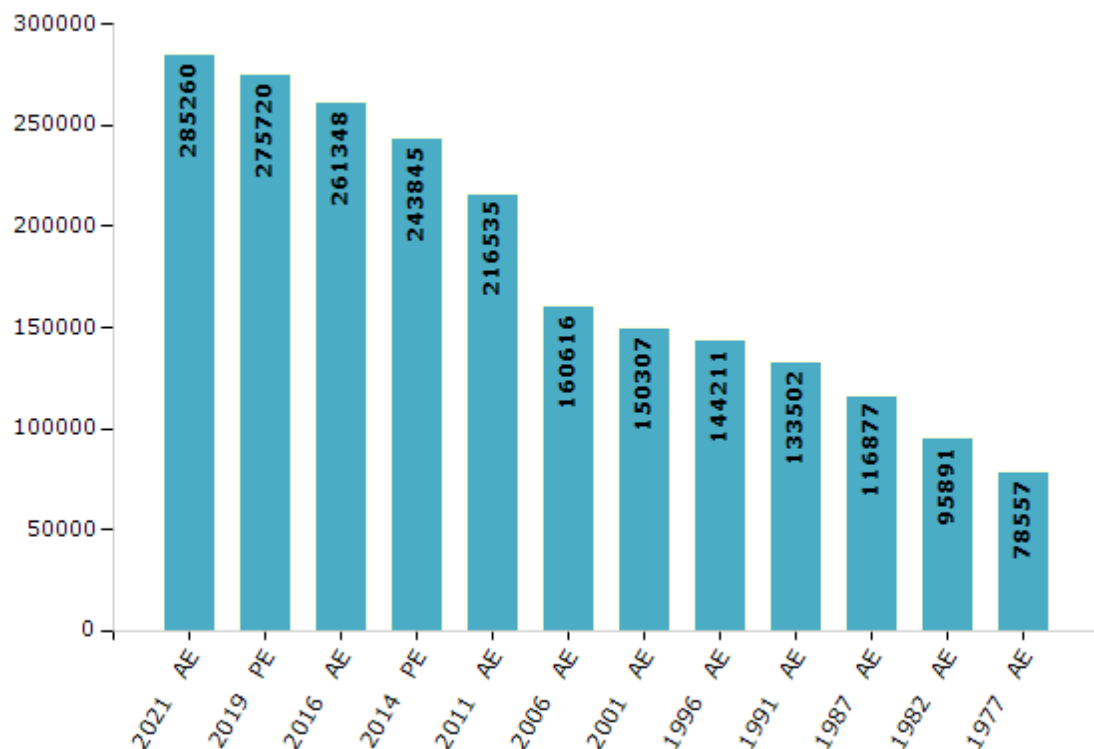
## Electoral Features

### Electors by Male & Female

Year	Male	Female	Others	Total
2021 AE	150358	134900	2	285260
2019 PE	145279	130439	2	275720
2016 AE	137829	123518	1	261348
2014 PE	129453	114390	2	243845
2011 AE	114871	101664	0	216535
2009 PE	-	-	-	-
2006 AE	83596	77020	-	160616
2004 PE	-	-	-	-
2001 AE	76079	74228	-	150307
1999 PE	-	-	-	-
1996 AE	73605	70606	-	144211

Year	Male	Female	Others	Total
1991 AE	68980	64522	-	133502
1987 AE	59125	57752	-	116877
1982 AE	48975	46916	-	95891
1977 AE	38784	39773	-	78557
1972 AE	-	-	-	-
1971 AE	-	-	-	-
1969 AE	-	-	-	-
1967 AE	-	-	-	-
1962 AE	-	-	-	-
1957 AE	-	-	-	-
1952 AE	-	-	-	-

Number of Electors



**Note :** AE : Assembly Election, PE : Assembly Segment of Parliamentary Election

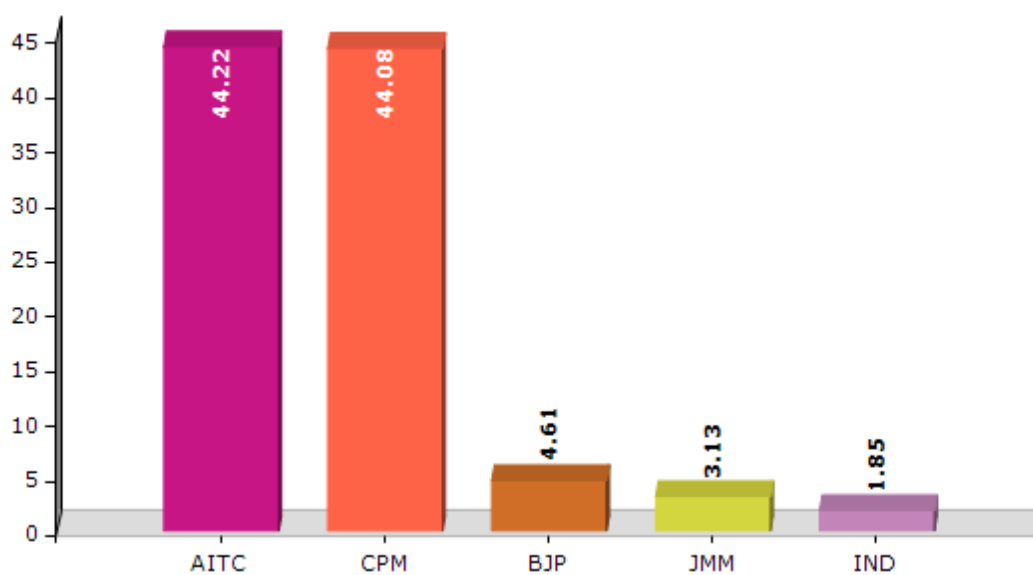


## Historical Summary Election Results

### Summary Result of Assembly Election - 2011

Candidate Name	Party	Votes	Votes %
Hiten Barman	AITC	84651	44.22
Biswanath Pramanik	CPM	84394	44.08
Bhabendra Nath Barman	BJP	8829	4.61
Subal Barman	JMM	6000	3.13
Dwijendra Nath Barman	IND	3547	1.85
Goutam Barman	BSP	2369	1.24
Subodh Barman	AMB	1663	0.87

Votes Percentage of Top Parties - 2011



## Polling Station Level Election Results

### Number and Name of Polling Stations (PS) (2016)

Number of Polling Stations	Name of Polling Stations	Number of Polling Stations	Name of Polling Stations
1	Patchara Gopalpur 1St Phase A.P. Schol	22	Gopalpur Bijay Barman Ap School
2	Keshribari G.P. School	23	Uchhal Pukuri A.P. School
3	Dalanath High School	24	Joreshimuli Rmp High School
4	Gopalpur 5Th Plan (Laxmi Mandir)Pry. School	25	Rangapani Balasi 5Th Plan Pry. School
5	Gopalpur 4Th Plan Pry. School	26	Joreshimuli Gp School
6	Dhandhunias A.P School	27	Kachha Kahawa 4Th Plan Pry. School
7	Kharija Gopalpur Kineswari Chintamani Pry School	28	Pagarbari 5Th Plan Pry. School
8	Bhogram Guri Harisava Jr. Baic	29	Chhoto Keshribari Gp School
9	Paglardanga 5Th Plan Pry School	30	Kalirhat Gp School
10	Buraburi A.P School	31	Kalirdhan Msk
11	Brraburi Krishnakanta Msk	32	Bamunia Aided Pry. School
12	Bhogram Guri Ichhaganj Bazar 4Th Plan Primary School	33	Nakkati Jr. High School
13	Bhogramguri G.P. School	34	Giladanga Govt. Pry. School
14	Dhandhunias 4Th Plan Pry. School	35	Kharija Keshribari Ssk
15	Buraburi Spl. Cader Pry School	36	Giladanga Govt. Pry. School
16	Gyansadhak 5Th Plan Pri. School	37	Indrer Kuthi 5Th Plan Pry. School
17	Tetuler Chhara 4Th Plan Pry. School	38	Pakhihaga Hat Gobindamohan High School
18	Kadamtali Kalika Das Atindra Prasad Pry. School	39	Panigram Deshbandhu Jr. Basic School
19	Rupnir Par Ap School	40	Panigram Deshbandhu Jr. Basic School
20	Rangapani Balasi Jr. Basic	41	Panigram Sadhurdanga A.P. School
21	Dhandhunias East Setup Pry School (Betbari)	42	Khagen Adhikarir Tari Ssk

Contd....

## Polling Station Level Election Results

### Polling Station-wise Votes Secured by Overall Top Five Parties in Sitalkuchi Assembly in Assembly Election (AE) under Cooch Behar Parliamentary Constituency in West Bengal (2016)

Number of Polling Station	Winner - Hiten Barman (AITC)	Runner-up - Namadipti Adhikary (CPM)	3rd - Baren Chandra Barman (BJP)	4th - Premananda Barman (KPPU)	5th - Jagadish Adhikari (SUCI)	NOTA	Other	Total Votes Secured
36	305	405	91	14	7	12	19	853
37	253	180	156	16	5	5	12	627
38	601	218	118	17	5	9	16	984
39	306	305	149	16	5	5	21	807
40	457	286	153	13	4	2	16	931
41	223	352	84	26	7	10	31	733
42	131	214	25	11	8	5	13	407
43	384	332	114	14	7	3	13	867
44	203	182	83	6	7	8	10	499
45	392	439	73	18	8	6	18	954
46	433	439	52	14	10	9	15	972
47	331	282	68	14	5	5	10	715
48	316	434	79	23	8	16	29	905
49	349	572	105	30	9	6	29	1100
50	320	551	94	53	8	32	29	1087
51	358	221	132	17	8	10	12	758
52	302	220	52	15	6	5	16	616
53	321	126	43	19	4	2	12	527
54	352	358	80	13	2	5	18	828
55	248	221	127	12	4	5	12	629
56	271	333	71	45	12	4	30	766
57	323	408	43	18	7	6	16	821
58	340	304	148	13	11	8	17	841
59	146	273	88	26	7	7	19	566
60	114	144	123	14	9	5	10	419
61	256	271	106	15	2	1	20	671
62	347	345	45	19	6	5	18	785
63	358	296	93	7	5	1	15	775
64	159	330	39	5	4	4	12	553
65	328	443	77	21	6	7	24	906
66	238	299	43	9	3	4	10	606
67	321	274	74	18	18	5	19	729
68	485	371	138	16	14	12	25	1061
69	279	250	35	17	3	6	7	597
70	436	328	119	18	9	13	28	951

Contd....

## Polling Station Level Election Results

**Winner, Runner-up and 3rd Party Position & Winning Margin According to Polling Stations in Sitalkuchi Assembly in Assembly Election (AE) under Cooch Behar Parliamentary Constituency in West Bengal (2016)**

Polling Station Number	Winner Party	Winner Votes (%)	Runner-up Party	Runner-up Votes (%)	Winning Margin Votes (%)	Third Party	Third Party Votes (%)	Other Votes (%)
75	AITC	482 (50.84)	CPM	353 (37.24)	129 (13.6)	BJP	68 (7.17)	45 (4.75)
76	CPM	228 (44.53)	AITC	214 (41.8)	14 (2.73)	BJP	27 (5.27)	43 (8.4)
77	CPM	306 (40.32)	AITC	300 (39.53)	6 (0.79)	BJP	93 (12.25)	60 (7.91)
78	CPM	232 (42.34)	AITC	199 (36.31)	33 (6.03)	BJP	89 (16.24)	28 (5.11)
79	CPM	268 (45.04)	AITC	210 (35.29)	58 (9.75)	BJP	83 (13.95)	34 (5.71)
80	CPM	312 (46.78)	AITC	247 (37.03)	65 (9.75)	BJP	62 (9.3)	46 (6.9)
81	CPM	304 (49.03)	AITC	227 (36.61)	77 (12.42)	BJP	55 (8.87)	34 (5.48)
82	CPM	269 (44.54)	AITC	209 (34.6)	60 (9.94)	BJP	101 (16.72)	25 (4.14)
83	CPM	342 (51.74)	AITC	216 (32.68)	126 (19.06)	BJP	68 (10.29)	35 (5.3)
84	CPM	368 (47.3)	AITC	259 (33.29)	109 (14.01)	BJP	89 (11.44)	62 (7.97)
85	CPM	362 (51.49)	AITC	245 (34.85)	117 (16.64)	BJP	59 (8.39)	37 (5.26)
86	AITC	371 (50.96)	CPM	289 (39.7)	82 (11.26)	BJP	35 (4.81)	33 (4.53)
87	AITC	315 (42.68)	CPM	301 (40.79)	14 (1.89)	BJP	68 (9.21)	54 (7.32)
88	AITC	277 (46.48)	CPM	208 (34.9)	69 (11.58)	BJP	78 (13.09)	33 (5.54)
89	AITC	271 (41.5)	CPM	261 (39.97)	10 (1.53)	BJP	86 (13.17)	35 (5.36)
90	CPM	427 (55.89)	AITC	189 (24.74)	238 (31.15)	BJP	88 (11.52)	60 (7.85)
91	CPM	533 (51)	AITC	295 (28.23)	238 (22.77)	BJP	133 (12.73)	84 (8.04)
92	CPM	244 (43.03)	AITC	212 (37.39)	32 (5.64)	BJP	70 (12.35)	41 (7.23)
93	CPM	278 (46.57)	AITC	173 (28.98)	105 (17.59)	BJP	119 (19.93)	27 (4.52)
94	CPM	512 (51.98)	AITC	280 (28.43)	232 (23.55)	BJP	118 (11.98)	75 (7.61)
95	CPM	273 (50.28)	AITC	176 (32.41)	97 (17.87)	BJP	67 (12.34)	27 (4.97)
96	CPM	310 (52.45)	AITC	206 (34.86)	104 (17.59)	BJP	25 (4.23)	50 (8.46)
97	CPM	293 (52.6)	AITC	218 (39.14)	75 (13.46)	BJP	18 (3.23)	28 (5.03)
98	AITC	481 (59.24)	CPM	261 (32.14)	220 (27.1)	BJP	29 (3.57)	41 (5.05)
99	AITC	303 (44.49)	CPM	296 (43.47)	7 (1.02)	BJP	45 (6.61)	37 (5.43)
100	CPM	387 (40.23)	AITC	364 (37.84)	23 (2.39)	BJP	173 (17.98)	38 (3.95)
101	AITC	458 (51.93)	CPM	265 (30.05)	193 (21.88)	BJP	93 (10.54)	66 (7.48)
102	AITC	381 (57.29)	CPM	225 (33.83)	156 (23.46)	BJP	40 (6.02)	19 (2.86)
103	AITC	539 (47.03)	CPM	399 (34.82)	140 (12.21)	BJP	84 (7.33)	124 (10.82)
104	CPM	333 (37.5)	AITC	328 (36.94)	5 (0.56)	BJP	173 (19.48)	54 (6.08)
105	CPM	337 (37.65)	BJP	271 (30.28)	66 (7.37)	AITC	243 (27.15)	44 (4.92)
106	CPM	411 (37.47)	BJP	358 (32.63)	53 (4.84)	AITC	256 (23.34)	72 (6.56)
107	AITC	354 (32.3)	CPM	324 (29.56)	30 (2.74)	BJP	324 (29.56)	94 (8.58)
108	AITC	453 (49.45)	CPM	301 (32.86)	152 (16.59)	BJP	115 (12.55)	47 (5.13)
109	AITC	244 (33.06)	CPM	237 (32.11)	7 (0.95)	BJP	205 (27.78)	52 (7.05)
110	BJP	188 (32.3)	CPM	174 (29.9)	14 (2.4)	AITC	173 (29.73)	47 (8.08)
111	AITC	322 (45.35)	CPM	232 (32.68)	90 (12.67)	BJP	106 (14.93)	50 (7.04)

Contd....

## Socio-Economic Amenities - Rural

### Access to Education Facilities

Particulars	Number of Villages (% of Population)				
	Available	Not Available	If Not Available (Distance of Nearest Facility)		
			A	B	C
Govt. Primary School	137 (98)	11 (2)	0 (0)	0 (0)	0 (0)
Private Primary School	3 (12)	145 (88)	0 (0)	0 (0)	0 (0)
Govt. Middle School	39 (52)	109 (48)	61 (23)	13 (6)	1 (0)
Private Middle School	0 (0)	148 (100)	0 (0)	0 (0)	0 (0)
Govt. Secondary School	25 (37)	123 (63)	69 (31)	18 (11)	1 (0)
Private Secondary School	0 (0)	148 (100)	0 (0)	0 (0)	0 (0)
Govt. Senior Secondary School	16 (25)	132 (75)	72 (37)	28 (15)	1 (0)
Private Senior Secondary School	0 (0)	148 (100)	0 (0)	0 (0)	0 (0)
Govt. Arts and Science Degree College	1 (11)	147 (89)	14 (9)	25 (15)	89 (53)
Private Arts and Science Degree College	0 (0)	148 (100)	0 (0)	0 (0)	0 (0)
Govt. Engineering College	0 (0)	148 (100)	0 (0)	0 (0)	136 (91)
Private Engineering College	0 (0)	148 (100)	0 (0)	0 (0)	0 (0)
Govt. Medicine College	0 (0)	148 (100)	0 (0)	0 (0)	134 (89)
Private Medicine College	0 (0)	148 (100)	0 (0)	0 (0)	0 (0)
Govt. Management Institute	0 (0)	148 (100)	0 (0)	0 (0)	69 (42)
Private Management Institute	0 (0)	148 (100)	0 (0)	0 (0)	19 (14)
Govt. Polytechnic	0 (0)	148 (100)	0 (0)	0 (0)	125 (74)
Private Polytechnic	0 (0)	148 (100)	0 (0)	0 (0)	0 (0)
Govt. Vocational Training School/ITI	3 (12)	145 (88)	16 (11)	22 (15)	63 (33)
Private Vocational Training School/ITI	0 (0)	148 (100)	0 (0)	0 (0)	0 (0)
Govt. Non Formal Training Centre	1 (1)	147 (99)	6 (3)	10 (6)	18 (14)
Private Non Formal Training Centre	0 (0)	148 (100)	0 (0)	0 (0)	0 (0)
Govt. School For Disabled	0 (0)	148 (100)	1 (0)	14 (7)	37 (24)
Private School For Disabled	1 (0)	147 (100)	9 (5)	5 (3)	0 (0)
Government Others	2 (2)	146 (98)	0 (0)	0 (0)	0 (0)
Private Others	0 (0)	148 (100)	0 (0)	0 (0)	0 (0)

Note : Distance A : Less than 5 km; B : Between 5-10 km; C : 10+ km.; Source : Data Analysis is based on 2011 Census.

## DISCLAIMER

The Terms of Use and Disclaimer of Datanet India Private Limited (hereinafter referred to as "Datanet") for use of this analysis report of **Sitalkuchi Assembly Constituency (Sitalkuchi Vidhan Sabha)** :-

1. **Assembly Factbook™** is a Registered Trade Mark owned by Datanet.
2. All the maps are sketched and graphical representation only and have not been drawn to the scale and also not to represent the actual geographical area or boundary of the unit.
3. The data for the aforesaid analysis is based on authentic sources and has been culled from the various publications of Census, CSO and NSSO for district and block level data, various central and state government departments, Central & State Elections Commissions and the concerned Returning Officers' releases, Electoral Rolls, Election results and allied publications, internal assessment, surveys, estimates and analysis. Therefore, certain adjustment of data at micro level may have been done to arrive closer to the macro data.
4. Data have been provided on an "As Is" and "As AVAILABLE" basis
5. The colours shown in the maps or diagram and charts of a particular party, alliance or AC are indicative and do not represent them.
6. This publication which includes maps, sheets, graphs and data would be the property under copyright of Datanet only. The user may use these for its internal study, analysis and research purposes. It's public display, re-selling or any commercial uses by the user are not allowed.
7. Datanet has taken due care and caution in compilation and processing of data and allied information, but does not guarantee the accuracy, adequacy or completeness of any information/analysis and will be not responsible for any errors or omissions or for the results obtained from the use of such information/analysis.
8. All the contents for the publication have been culled from various authentic sources and Datanet reasonably believes such sources to be reliable, but does not make any representations, express or implied as to the accuracy or fitness of use of such information. The information or contents of the information/analysis do not constitute advice and should not be relied upon in making (or refraining from making) any decision. Any reliance placed upon the information provided by Datanet is the sole responsibility and strictly at the user's risk.
9. In no event will Datanet be liable for any damages (including, without limitation, damages for loss of business projects, or loss of profits) arising in contract, tort or otherwise from the use of or inability to use any of its contents, or from any action taken (or refrained from being taken) as a result of using the analysis or any of its contents. Datanet its directors, owners, editors, officials, employees, distributor and agents or any associate will not be liable for any errors in the information contained or any consequences arising from the use of the contents of the provided information/analysis.
10. If any provision of these terms and conditions is held invalid or illegal or unenforceable for any reason by any court of competent jurisdiction, such provision shall be severed and the remainder of provisions of the terms and conditions shall continue in full force and effect as if the Term of Use had been executed with the invalid, illegal or unenforceable provision eliminated.
11. If there are any discrepancies in the information provided, please bring it to attention of Datanet for suitable rectification measures.

**Buy Online This Complete Book At**  
**Datanet India eBooks Store**

[www.indiastatpublications.com](http://www.indiastatpublications.com)

or go directly at

[http://www.indiastatpublications.com/  
Assembly\\_factbook/West\\_Bengal/Cooch\\_Behar/ Sitalkuchi](http://www.indiastatpublications.com/Assembly_factbook/West_Bengal/Cooch_Behar/Sitalkuchi)



 **indiastat**elections

ISBN : 978-93-5293-814-8

