



West Bengal

# Assembly Factbook™

Dinhata Assembly Constituency



Key Electoral Data of Dinhata  
Assembly Constituency (Vidhan Sabha)

West Bengal

# **Assembly Factbook™**

Dinhata Assembly Constituency



Dinhata Vidhan Sabha

## **Editor & Director**

Dr. R.K. Thukral

## **Research Editor**

Dr. Shafeeq Rahman

## **Compiled, Researched and Published by Datanet India Pvt. Ltd.**

D-100, 1st Floor,

Okhla Industrial Area, Phase-I,  
New Delhi- 110020.

Ph.: 91-11- 43580781-84

Email : support@indiastatpublications.com

Website : www.indiastatelections.com

## **Online Book Store :**

www.indiastatpublications.com

**Report No. :** AFB/WB-007-0123

**ISBN :** 978-93-5293-634-2

**First Edition :** January, 2018

**Sixth Updated Edition :** January, 2023

**Price :** Rs. 11500/-

US\$ 310

**© Datanet India Pvt. Ltd.**

All rights reserved. No part of this book may be reproduced, stored in a retrieval system or transmitted in any form or by any means, mechanical photocopying, photographing, scanning, recording or otherwise without the prior written permission of the publisher. Please refer to Disclaimer at page no. 189 for the use of this publication.

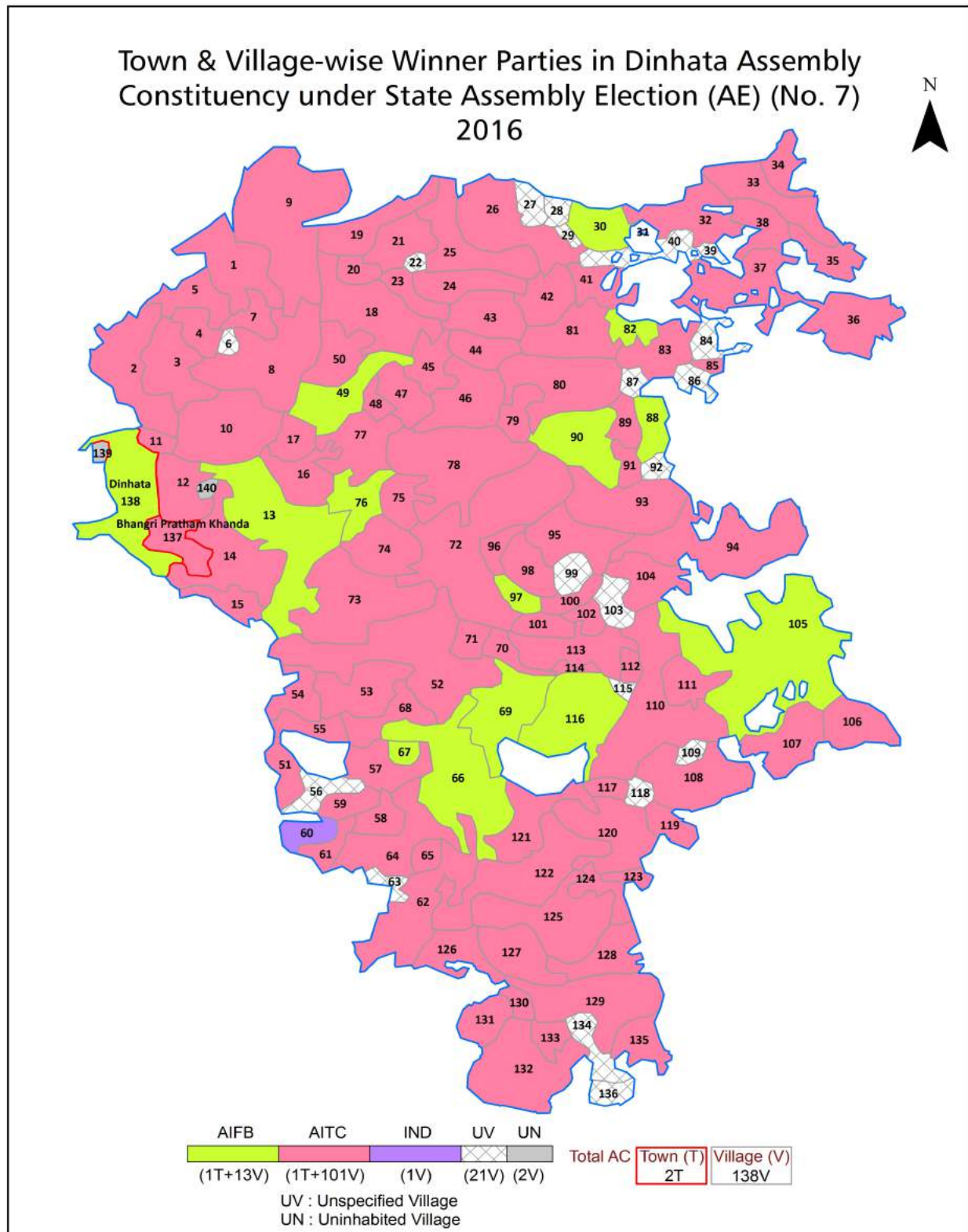
Printed in India

## Contents

No.	Particulars	Page No.
	<b>Introduction</b>	
1	Assembly Constituency - (Vidhan Sabha) at a Glance   Features of Assembly as per Delimitation Commission of India (2008)	1-2
	<b>Location and Political Maps</b>	
2	Location Map   Boundaries of Assembly Constituency - (Vidhan Sabha) in District   Boundaries of Assembly Constituency under Parliamentary Constituency - (Lok Sabha)   Town & Village-wise Winner Parties- 2021, 2019, 2016, 2014, 2011 and 2009	3-10
	<b>Administrative Setup (2011)</b>	
3	District   Sub-district   Towns   Villages   Inhabited Villages   Uninhabited Villages   Village Panchayat   Intermediate Panchayat	11-18
	<b>Demographics (2011)</b>	
4	Population   Households   Rural/Urban Population   Towns and Villages by Population Size   Sex Ratio (Total & 0-6 Years)   Religious Population   Social Population   Literacy Rate	19-20
	<b>Electoral Features</b>	
5	Important Dates of Last Elections Held   Electors by Gender   Service Electors   Voters   Voters Turnout   Polling Stations & Average Number of Electors per Polling Station   Electors by Age Group   Present Elected Representatives	21-26
	<b>Historical Summary Election Results</b>	
6	Vote Share of Major Parties   Winning Margin (Number & Percentage)   Polarity of Parties   Summary Result of Assembly Segment of Parliamentary Elections 2019, 2014, 2009, 2004 and 1999   Summary Result of Assembly Elections 2021, 2016, 2011, 2006, 2001, 1996, 1991, 1987, 1982, 1977, 1972, 1971, 1969, 1967, 1962, 1957 and 1952	27-52
	<b>Polling Station Level Election Results</b>	
7	Name and Number of Polling Station 2021, 2019, 2016, 2014, 2011 and 2009   Polling Station-wise Electors, Voters & Voters Turnout 2021, 2019, 2016, 2014, 2011 and 2009   Polling Station wise Elections Results 2021, 2019, 2016, 2014, 2011 and 2009	53-170
	<b>Share of Assembly Constituency</b>	
8	Share of Assembly Constituency - (Vidhan Sabha) in State, District and Parliamentary Constituency - (Lok Sabha)	171
	<b>Socio-Economic Amenities (2011)</b>	
9	Access to Administrative Units   Agricultural, Manufacturing and Industrial Commodities   Demographic Indicators   Education   Health & Manpower   Drinking Water Supply   Sanitation   Entertainment and Recreations Infrastructure   Power   Food Allocation Distribution and Marketing of Agriculture Commodities Infrastructure   Transport and Road Infrastructure   Communication   Banking and Financial Services   Land Use   Irrigation Source	173-186
10	<b>Abbreviation &amp; Sources</b>	187-188
11	<b>Disclaimer</b>	189



## Location & Political Map



## Administrative Setup

### List of Village Panchayat & Intermediate Panchayat (Block) Name - 2011

Village Name	Village Panchayat Name	Intermediate Panchayat Name
Atialdanga	Bamanhat-II	Dinhata - II
Badalgir	Bamanhat-II	Dinhata - II
Bajejama Seoraguri	Najirhat-I	Dinhata - II
Bakshikhamar	Gobra Chhara Nayarhat	Dinhata - II
Baniadaha	Kishamat Dasgram	Dinhata - II
Bara Atiabari Dwitia Khanda	Bara Atiabari-II	Dinhata - II
Bara Garol Jhora	Nijirhat-II	Dinhata - II
Bara Shakdal	Barasakdal	Dinhata - II
Baskotal	Sukarukuthi	Dinhata - II
Batasurkuthi	Bamanhat-I	Dinhata - II
Bausmari	Bamanhat-I	Dinhata - II
Bhabaniprasad	Gobra Chhara Nayarhat	Dinhata - II
Bhanghi Dwitia Khanda	Dinhata Vill-II	Dinhata - I
Bhonathpur	Sukarukuthi	Dinhata - II
Bhoram Kachua	Burirhat-I	Dinhata - II
Bhulki	Burirhat-I	Dinhata - II
Bilkalaighati	Sahebganj	Dinhata - II
Chanderkuthi	Chowdhurihat	Dinhata - II
Chhat Gopalganj	Kishamat Dasgram	Dinhata - II
Chhat Khochabari Dwitia Khanda	Najirhat-I	Dinhata - II
Chhat Khochabari Pratham Khanda	Sahebganj	Dinhata - II
Chhat Piknidhara	Gobra Chhara Nayarhat	Dinhata - II
Chhit Sheoraguri	Nijirhat-II	Dinhata - II
Chhota Garol Jhora	Nijirhat-II	Dinhata - II
Chhota Sakdal	Burirhat-II	Dinhata - II
Chhota Salmara	Chhotosalbari	Dinhata - II
Chhoto Atiabari	Dinhata Vill-II	Dinhata - I
Dakshin Chhat Lotafela	Nijirhat-II	Dinhata - II
Dakurhat	Gobra Chhara Nayarhat	Dinhata - II

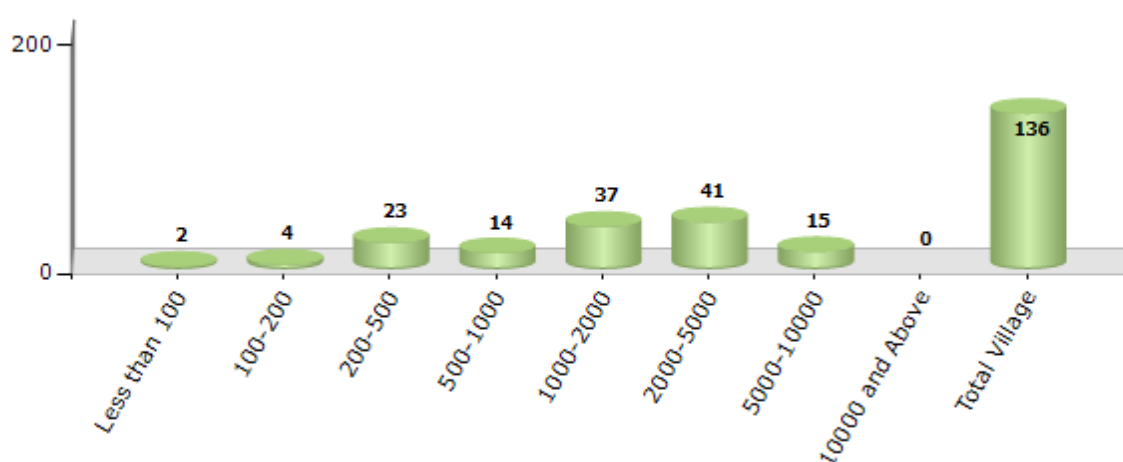
Contd....

## Demographics

### Number of Villages by Population Size - 2011

Less than 100	100-200	200-500	500-1000	1000-2000	2000-5000	5000-10000	10000 and Above	Total Village
2	4	23	14	37	41	15	0	136

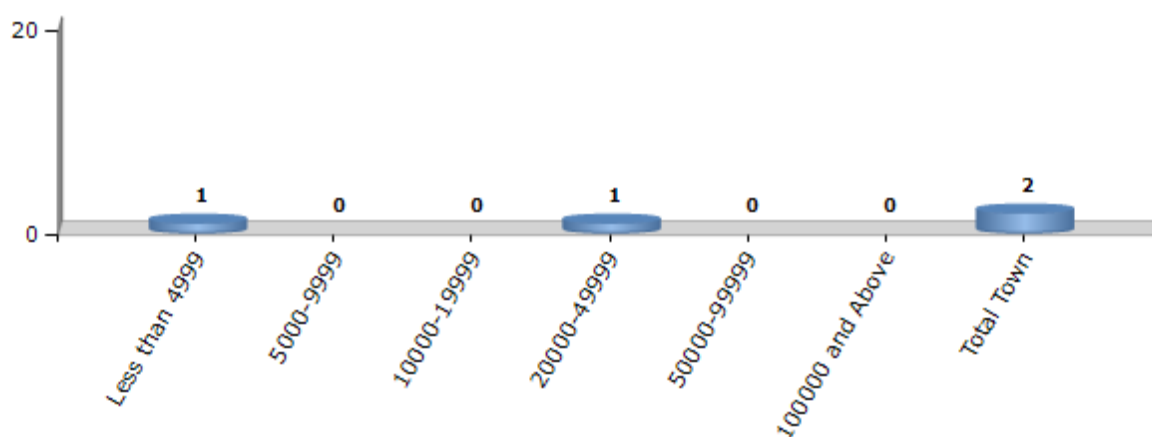
Number of Villages by Population Size - 2011



### Number of Towns by Population Size - 2011

Less than 4999	5000-9999	10000-19999	20000-49999	50000-99999	100000 and Above	Total Town
1	0	0	1	0	0	2

Number of Towns by Population Size - 2011



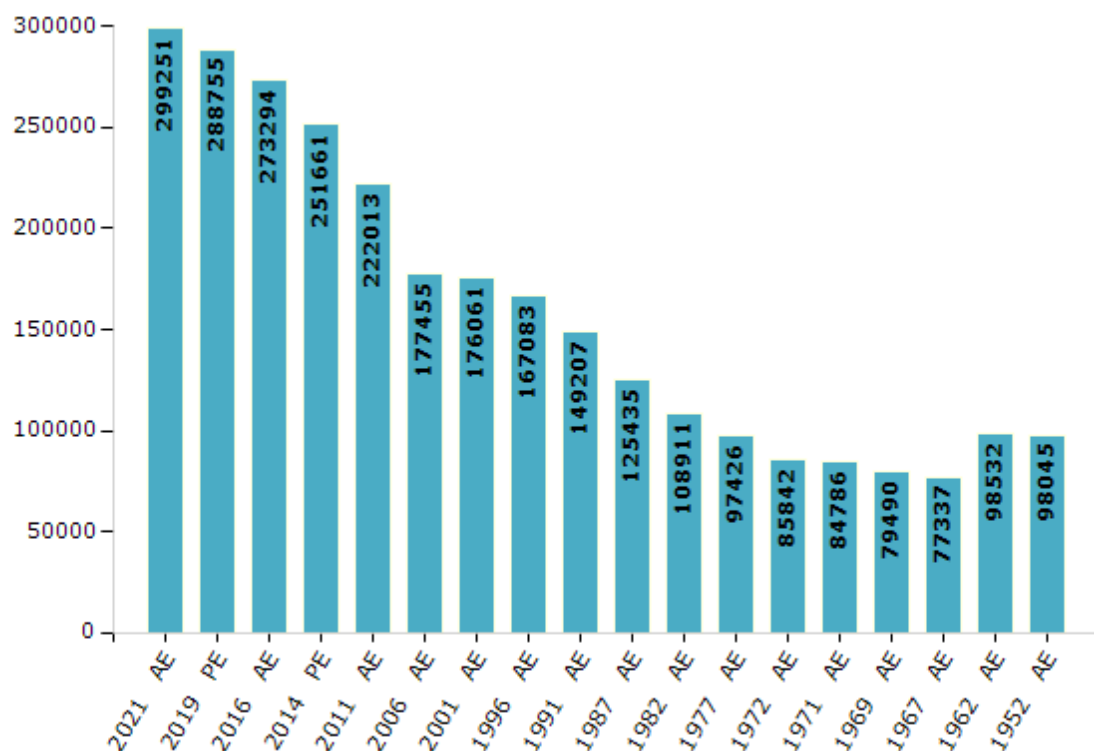
## Electoral Features

### Electors by Male & Female

Year	Male	Female	Others	Total
2021 AE	154887	144364	0	299251
2019 PE	149362	139393	0	288755
2016 AE	141857	131437	0	273294
2014 PE	132073	119588	0	251661
2011 AE	116991	105022	0	222013
2009 PE	-	-	-	-
2006 AE	92822	84633	-	177455
2004 PE	-	-	-	-
2001 AE	89680	86381	-	176061
1999 PE	-	-	-	-
1996 AE	85809	81274	-	167083

Year	Male	Female	Others	Total
1991 AE	77209	71998	-	149207
1987 AE	64034	61401	-	125435
1982 AE	55076	53835	-	108911
1977 AE	52359	45067	-	97426
1972 AE	51505	34337	-	85842
1971 AE	50882	33904	-	84786
1969 AE	42130	37360	-	79490
1967 AE	-	-	-	77337
1962 AE	-	-	-	98532
1957 AE	-	-	-	-
1952 AE	-	-	-	98045

Number of Electors



**Note :** AE : Assembly Election, PE : Assembly Segment of Parliamentary Election

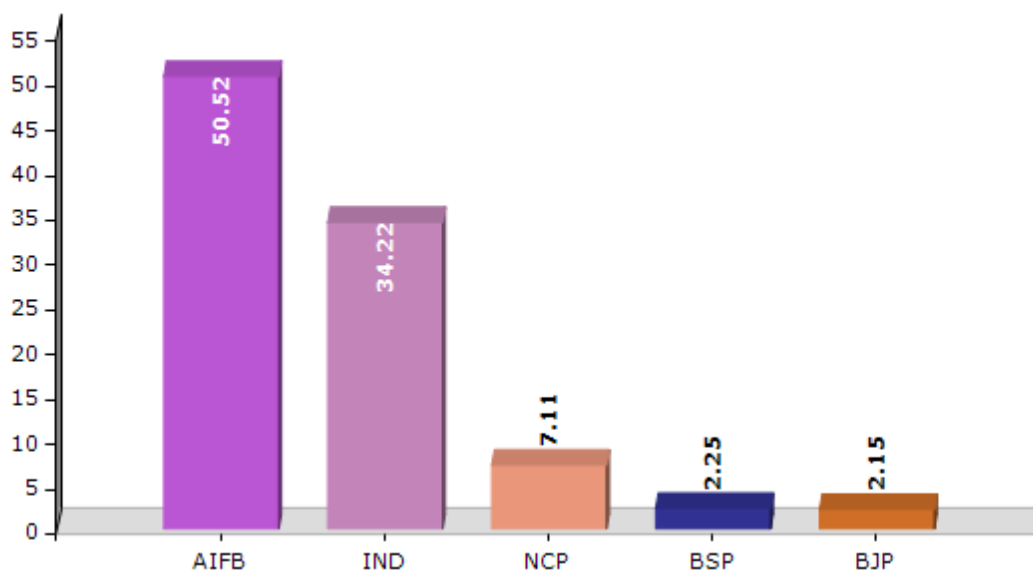


## Historical Summary Election Results

### Summary Result of Assembly Election - 2011

Candidate Name	Party	Votes	Votes %
Udayan Guha	AIFB	93050	50.52
Dr. Md. Fazle Haque	IND	63024	34.22
Amiya Kumar Sarkar	NCP	13093	7.11
Niranjan Barman	BSP	4135	2.25
Sudhangshu Kumar Roy	BJP	3964	2.15
Chayan Roy	IND	2610	1.42
Mayamana Khatun	IPFB	1903	1.03
Goutam Barman	IND	1753	0.95
Narayan Barman	JD(U)	652	0.35

Votes Percentage of Top Parties - 2011



## Polling Station Level Election Results

### Number and Name of Polling Stations (PS) (2016)

Number of Polling Stations	Name of Polling Stations	Number of Polling Stations	Name of Polling Stations
1	Nazirganj R.R Primary School	22	Gaochulka Jr. Basic School Room No-01
2	Bhoram Kachua Sri Panchanan 4Th Plan Pry. School	23	Gaochulka Jr. Basic School Room No-02
3	Kukur Kochua Madhusudhan Ap School Room No 1	24	Kumarganj Govt. Pry. School Room No-01
4	Kukur Kochua Madhusudhan Ap School Room No 2	25	Kumarganj Govt. Pry. School Room No-02
5	Arjun Bidhya Pith 4Th Plan Pry School Room No 1	26	Kumarganj Ssk Centre
6	Arjun Bidhya Pith 4Th Plan Pry School Room No 2	27	Seoraguri Ap School(1St Phase)
7	Gatikachua 5Th Plan Pry. School	28	Manserseoraguri Pry. School
8	Burihat Junior Basic School Room No 1	29	Chhat Notafela Rr Pry. School (Room No-01)
9	Burihat Junior Basic School Room No 2	30	Chhat Notafela Rr Pry. School (Room No-02)
10	Khutamara New Pry. School(Room No.1)	31	Chhat Notafela 5Th Plan Pry. School
11	Khutamara New Pry. School(Room No.2)	32	Notafela 4Th Plan Pry. School (Room No-01)
12	Balakura Jr .Basic. School(Room No.1)	33	Notafela 4Th Plan Pry. School (Room No-02)
13	Balakura Jr .Basic. School(Room No.2)	34	Notafela Jr. High School
14	Gopinath 4Th Plan Pry School(Room No.1)	35	Garoljhara Rr Pry. School
15	Gopinath 4Th Plan Pry School(Room No.2)	36	Salmara High School Room No-01
16	Belbari Bazar New Pry School	37	Salmara High School Room No-02
17	Nazirhat Harakumari High School Room No 1	38	Dighaltari Govt. Pry. School Room No-01
18	Nazirhat Harakumari High School Room No 2	38A	Dighaltari Govt. Pry. School Room No-01
19	Nazirhat Harkumari Jr. Basic School	39	Dighaltari Govt. Pry. School Room No-02
20	Shikarpur Spl. Cadre Pry.School Room No-01	40	Dighaltari 5Th Plan Pry. School
21	Shikarpur Spl. Cadre Pry.School Room No-02	41	Chhoto Garoljhara Sp Cadre Pry. School Room No-01

Contd....

## Polling Station Level Election Results

### Polling Station-wise Votes Secured by Overall Top Five Parties in Dinhata Assembly in Assembly Election (AE) under Cooch Behar Parliamentary Constituency in West Bengal (2016)

Number of Polling Station	Winner - Udayan Guha (AITC)	Runner-up - Akshay Thakur (AIFB)	3rd - Sachindra Nath Adhikari (BJP)	4th - Debendra Nath Roy (BSP)	5th - Dr. Md. Fazle Haque (IND)	NOTA	Other	Total Votes Secured
36	494	361	113	27	8	21	37	1061
37	409	270	68	18	5	3	7	780
38	484	296	104	52	7	12	25	980
38A	449	378	87	35	5	23	37	1014
39	214	131	41	13	5	5	12	421
40	165	127	23	11	8	3	7	344
41	446	253	16	27	7	10	15	774
42	425	174	12	27	6	13	24	681
43	333	186	218	7	4	8	16	772
44	372	219	289	19	6	5	19	929
45	353	167	208	20	2	12	27	789
46	307	281	83	13	4	7	14	709
47	250	104	75	11	9	5	14	468
48	301	142	95	3	3	0	14	558
49	409	326	76	16	2	10	6	845
50	379	345	78	34	8	10	21	875
51	309	224	85	20	2	5	12	657
52	405	238	55	29	2	13	21	763
53	199	156	45	11	2	5	5	423
54	427	406	78	35	11	15	29	1001
55	347	466	96	39	6	16	30	1000
56	436	380	139	23	7	6	30	1021
57	363	219	67	20	4	7	14	694
58	352	285	72	26	5	4	10	754
59	374	223	144	26	6	8	16	797
60	277	286	97	14	3	4	8	689
61	279	147	66	13	3	4	10	522
62	295	187	63	25	1	9	18	598
63	291	275	88	24	5	7	20	710
64	220	147	63	14	6	5	12	467
65	241	145	75	17	4	5	16	503
66	398	275	268	27	3	6	19	996
67	368	394	131	40	3	10	22	968
68	187	279	90	21	2	6	15	600
69	230	188	86	21	2	6	14	547

Contd....

## Polling Station Level Election Results

**Winner, Runner-up and 3rd Party Position & Winning Margin According to Polling Stations in Dinhata Assembly in Assembly Election (AE) under Cooch Behar Parliamentary Constituency in West Bengal (2016)**

Polling Station Number	Winner Party	Winner Votes (%)	Runner-up Party	Runner-up Votes (%)	Winning Margin Votes (%)	Third Party	Third Party Votes (%)	Other Votes (%)
74	AITC	212 (50.36)	AIFB	133 (31.59)	79 (18.77)	BJP	54 (12.83)	22 (5.23)
75	AITC	364 (45.11)	AIFB	312 (38.66)	52 (6.45)	BJP	82 (10.16)	49 (6.07)
76	AIFB	219 (40.93)	AITC	210 (39.25)	9 (1.68)	BJP	78 (14.58)	28 (5.23)
77	AITC	271 (52.93)	AIFB	109 (21.29)	162 (31.64)	BJP	88 (17.19)	44 (8.59)
78	AITC	235 (35.93)	BJP	212 (32.42)	23 (3.51)	AIFB	162 (24.77)	45 (6.88)
79	AITC	275 (43.44)	AIFB	250 (39.49)	25 (3.95)	BJP	80 (12.64)	28 (4.42)
80	AIFB	313 (51.57)	AITC	201 (33.11)	112 (18.46)	BJP	53 (8.73)	40 (6.59)
81	AITC	184 (45.66)	AIFB	149 (36.97)	35 (8.69)	BJP	39 (9.68)	31 (7.69)
82	AIFB	312 (45.09)	AITC	266 (38.44)	46 (6.65)	BJP	51 (7.37)	63 (9.1)
83	AITC	273 (51.41)	AIFB	205 (38.61)	68 (12.8)	BJP	24 (4.52)	29 (5.46)
84	AIFB	328 (58.89)	AITC	184 (33.03)	144 (25.86)	BSP	17 (3.05)	28 (5.03)
85	AITC	341 (53.03)	AIFB	159 (24.73)	182 (28.3)	BJP	110 (17.11)	33 (5.13)
86	AITC	255 (39.53)	AIFB	182 (28.22)	73 (11.31)	BJP	158 (24.5)	50 (7.75)
87	AIFB	310 (38.99)	AITC	294 (36.98)	16 (2.01)	BJP	112 (14.09)	79 (9.94)
88	AITC	390 (57.69)	AIFB	250 (36.98)	140 (20.71)	BSP	10 (1.48)	26 (3.85)
89	AITC	255 (39.23)	AIFB	211 (32.46)	44 (6.77)	BJP	149 (22.92)	35 (5.38)
90	AITC	325 (53.45)	BJP	189 (31.09)	136 (22.36)	AIFB	72 (11.84)	22 (3.62)
91	AITC	414 (49.46)	BJP	183 (21.86)	231 (27.6)	AIFB	175 (20.91)	65 (7.77)
92	AITC	342 (50.97)	AIFB	189 (28.17)	153 (22.8)	BJP	105 (15.65)	35 (5.22)
93	AITC	237 (53.74)	AIFB	142 (32.2)	95 (21.54)	BJP	29 (6.58)	33 (7.48)
94	AITC	461 (45.83)	BJP	260 (25.84)	201 (19.99)	AIFB	230 (22.86)	55 (5.47)
95	AITC	256 (39.75)	AIFB	233 (36.18)	23 (3.57)	BJP	124 (19.25)	31 (4.81)
96	AITC	338 (41.99)	AIFB	206 (25.59)	132 (16.4)	BJP	187 (23.23)	74 (9.19)
97	AITC	343 (54.88)	AIFB	164 (26.24)	179 (28.64)	BJP	81 (12.96)	37 (5.92)
98	AITC	453 (46.37)	AIFB	309 (31.63)	144 (14.74)	BJP	144 (14.74)	71 (7.27)
99	AITC	559 (62.39)	AIFB	267 (29.8)	292 (32.59)	BSP	24 (2.68)	46 (5.13)
100	AIFB	249 (39.97)	AITC	211 (33.87)	38 (6.1)	BJP	104 (16.69)	59 (9.47)
101	AIFB	300 (51.19)	AITC	171 (29.18)	129 (22.01)	BJP	82 (13.99)	33 (5.63)
102	AITC	574 (56.72)	AIFB	321 (31.72)	253 (25)	BJP	58 (5.73)	59 (5.83)
103	AITC	352 (43.46)	AIFB	271 (33.46)	81 (10)	BJP	103 (12.72)	84 (10.37)
104	AIFB	435 (45.84)	AITC	314 (33.09)	121 (12.75)	BJP	146 (15.38)	54 (5.69)
105	AIFB	336 (51.69)	AITC	208 (32)	128 (19.69)	BJP	48 (7.38)	58 (8.92)
106	AIFB	300 (47.17)	AITC	171 (26.89)	129 (20.28)	BJP	107 (16.82)	58 (9.12)
106A	AIFB	429 (69.42)	BJP	71 (11.49)	358 (57.93)	AITC	42 (6.8)	76 (12.3)
107	AITC	375 (45.18)	AIFB	296 (35.66)	79 (9.52)	BJP	86 (10.36)	73 (8.8)
108	AITC	443 (61.27)	AIFB	238 (32.92)	205 (28.35)	BJP	14 (1.94)	28 (3.87)
109	AITC	246 (50.41)	AIFB	148 (30.33)	98 (20.08)	BJP	61 (12.5)	33 (6.76)

Contd....

## Socio-Economic Amenities - Rural

### Access to Education Facilities

Particulars	Number of Villages (% of Population)				
	Available	Not Available	If Not Available (Distance of Nearest Facility)		
			A	B	C
Govt. Primary School	132 (99)	4 (1)	0 (0)	0 (0)	0 (0)
Private Primary School	3 (2)	133 (98)	0 (0)	0 (0)	0 (0)
Govt. Middle School	49 (56)	87 (44)	50 (26)	11 (4)	1 (1)
Private Middle School	0 (0)	136 (100)	0 (0)	0 (0)	0 (0)
Govt. Secondary School	25 (38)	111 (62)	66 (39)	14 (5)	3 (2)
Private Secondary School	0 (0)	136 (100)	0 (0)	0 (0)	0 (0)
Govt. Senior Secondary School	19 (28)	117 (72)	61 (39)	18 (9)	4 (2)
Private Senior Secondary School	0 (0)	136 (100)	0 (0)	0 (0)	0 (0)
Govt. Arts and Science Degree College	0 (0)	136 (100)	3 (4)	25 (20)	83 (52)
Private Arts and Science Degree College	0 (0)	136 (100)	0 (0)	0 (0)	0 (0)
Govt. Engineering College	0 (0)	136 (100)	0 (0)	1 (1)	75 (53)
Private Engineering College	0 (0)	136 (100)	0 (0)	0 (0)	0 (0)
Govt. Medicine College	0 (0)	136 (100)	0 (0)	1 (1)	59 (39)
Private Medicine College	0 (0)	136 (100)	0 (0)	0 (0)	4 (3)
Govt. Management Institute	0 (0)	136 (100)	0 (0)	1 (1)	48 (34)
Private Management Institute	0 (0)	136 (100)	0 (0)	0 (0)	30 (19)
Govt. Polytechnic	0 (0)	136 (100)	0 (0)	4 (4)	100 (70)
Private Polytechnic	0 (0)	136 (100)	0 (0)	0 (0)	0 (0)
Govt. Vocational Training School/ITI	6 (7)	130 (93)	14 (9)	11 (9)	53 (37)
Private Vocational Training School/ITI	0 (0)	136 (100)	1 (0)	0 (0)	0 (0)
Govt. Non Formal Training Centre	1 (1)	135 (99)	0 (0)	0 (0)	6 (3)
Private Non Formal Training Centre	0 (0)	136 (100)	0 (0)	1 (1)	3 (3)
Govt. School For Disabled	1 (1)	135 (99)	3 (4)	9 (4)	11 (11)
Private School For Disabled	0 (0)	136 (100)	0 (0)	0 (0)	0 (0)
Government Others	2 (3)	134 (97)	0 (0)	0 (0)	0 (0)
Private Others	0 (0)	136 (100)	0 (0)	0 (0)	0 (0)

Note : Distance A : Less than 5 km; B : Between 5-10 km; C : 10+ km.; Source : Data Analysis is based on 2011 Census.

## DISCLAIMER

The Terms of Use and Disclaimer of Datanet India Private Limited (hereinafter referred to as "Datanet") for use of this analysis report of **Dinhata Assembly Constituency (Dinhata Vidhan Sabha)** :-

1. **Assembly Factbook™** is a Registered Trade Mark owned by Datanet.
2. All the maps are sketched and graphical representation only and have not been drawn to the scale and also not to represent the actual geographical area or boundary of the unit.
3. The data for the aforesaid analysis is based on authentic sources and has been culled from the various publications of Census, CSO and NSSO for district and block level data, various central and state government departments, Central & State Elections Commissions and the concerned Returning Officers' releases, Electoral Rolls, Election results and allied publications, internal assessment, surveys, estimates and analysis. Therefore, certain adjustment of data at micro level may have been done to arrive closer to the macro data.
4. Data have been provided on an "As Is" and "As AVAILABLE" basis
5. The colours shown in the maps or diagram and charts of a particular party, alliance or AC are indicative and do not represent them.
6. This publication which includes maps, sheets, graphs and data would be the property under copyright of Datanet only. The user may use these for its internal study, analysis and research purposes. It's public display, re-selling or any commercial uses by the user are not allowed.
7. Datanet has taken due care and caution in compilation and processing of data and allied information, but does not guarantee the accuracy, adequacy or completeness of any information/analysis and will be not responsible for any errors or omissions or for the results obtained from the use of such information/analysis.
8. All the contents for the publication have been culled from various authentic sources and Datanet reasonably believes such sources to be reliable, but does not make any representations, express or implied as to the accuracy or fitness of use of such information. The information or contents of the information/analysis do not constitute advice and should not be relied upon in making (or refraining from making) any decision. Any reliance placed upon the information provided by Datanet is the sole responsibility and strictly at the user's risk.
9. In no event will Datanet be liable for any damages (including, without limitation, damages for loss of business projects, or loss of profits) arising in contract, tort or otherwise from the use of or inability to use any of its contents, or from any action taken (or refrained from being taken) as a result of using the analysis or any of its contents. Datanet its directors, owners, editors, officials, employees, distributor and agents or any associate will not be liable for any errors in the information contained or any consequences arising from the use of the contents of the provided information/analysis.
10. If any provision of these terms and conditions is held invalid or illegal or unenforceable for any reason by any court of competent jurisdiction, such provision shall be severed and the remainder of provisions of the terms and conditions shall continue in full force and effect as if the Term of Use had been executed with the invalid, illegal or unenforceable provision eliminated.
11. If there are any discrepancies in the information provided, please bring it to attention of Datanet for suitable rectification measures.



**Buy Online This Complete Book At**  
**Datanet India eBooks Store**

[www.indiastatpublications.com](http://www.indiastatpublications.com)

or go directly at

[http://www.indiastatpublications.com/  
Assembly\\_factbook/West\\_Bengal/Cooch\\_Behar/ Dinhata](http://www.indiastatpublications.com/Assembly_factbook/West_Bengal/Cooch_Behar/Dinhata)

 **india**stat**elections**

ISBN : 978-93-5293-634-2

