



West Bengal

# Assembly Factbook™

Suri Assembly Constituency



Key Electoral Data of Suri  
Assembly Constituency (Vidhan Sabha)

West Bengal  
**Assembly Factbook**<sup>TM</sup>  
Suri Assembly Constituency



Suri Vidhan Sabha

## **Editor & Director**

Dr. R.K. Thukral

## **Research Editor**

Dr. Shafeeq Rahman

## **Compiled, Researched and Published by Datanet India Pvt. Ltd.**

D-100, 1st Floor,

Okhla Industrial Area, Phase-I,  
New Delhi- 110020.

Ph.: 91-11- 43580781-84

Email : support@indiastatpublications.com

Website : www.indiastatelections.com

## **Online Book Store :**

www.indiastatpublications.com

**Report No. :** AFB/WB-285-0123

**ISBN :** 978-93-5293-820-9

**First Edition :** January, 2018

**Sixth Updated Edition :** January, 2023

**Price :** Rs. 11500/-

US\$ 310

**© Datanet India Pvt. Ltd.**

All rights reserved. No part of this book may be reproduced, stored in a retrieval system or transmitted in any form or by any means, mechanical photocopying, photographing, scanning, recording or otherwise without the prior written permission of the publisher. Please refer to Disclaimer at page no. 190 for the use of this publication.

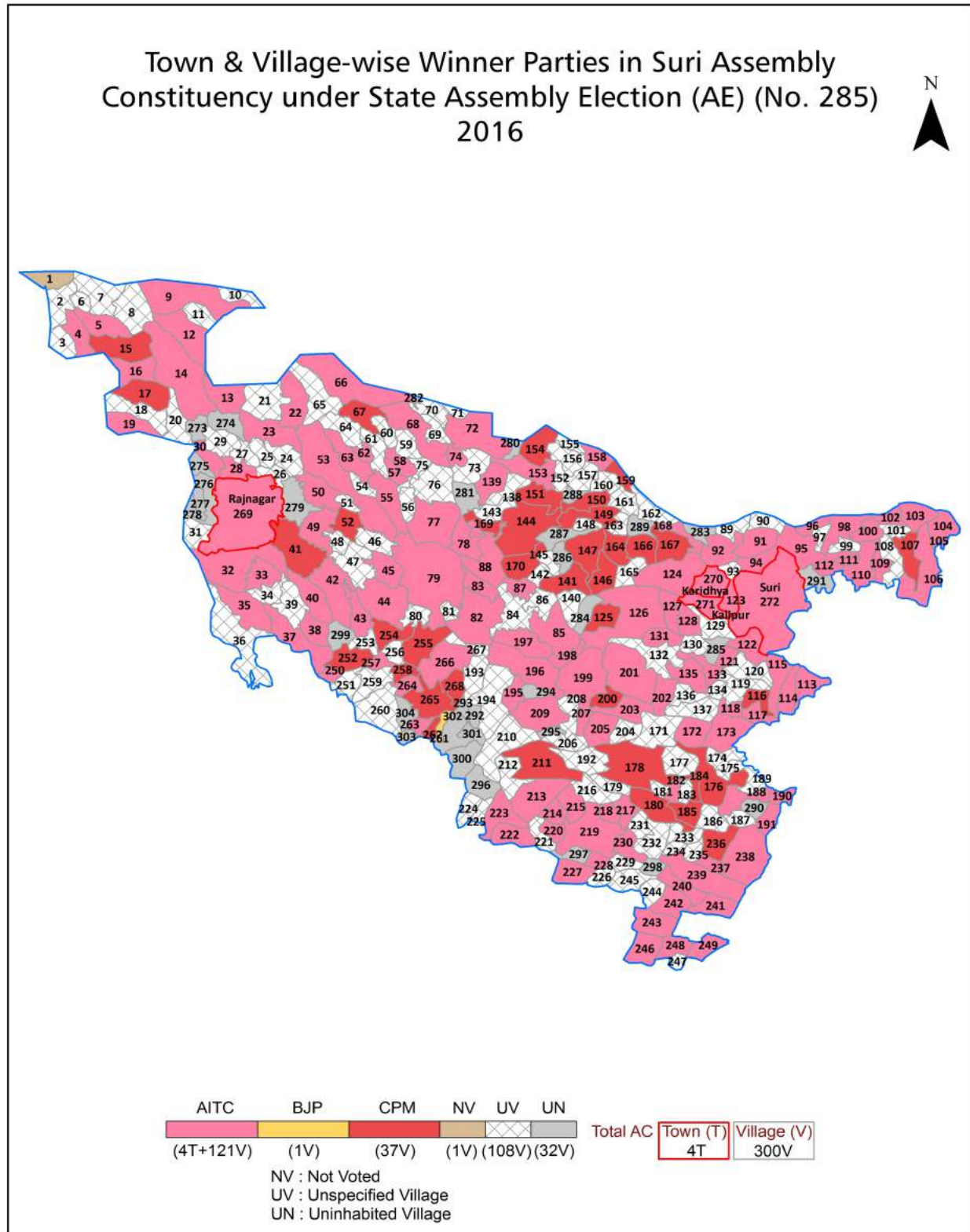
Printed in India

## Contents

No.	Particulars	Page No.
	<b>Introduction</b>	
1	Assembly Constituency - (Vidhan Sabha) at a Glance   Features of Assembly as per Delimitation Commission of India (2008)	1-2
	<b>Location and Political Maps</b>	
2	Location Map   Boundaries of Assembly Constituency - (Vidhan Sabha) in District   Boundaries of Assembly Constituency under Parliamentary Constituency - (Lok Sabha)   Town & Village-wise Winner Parties- 2021, 2019, 2016, 2014, 2011 and 2009	3-10
	<b>Administrative Setup (2011)</b>	
3	District   Sub-district   Towns   Villages   Inhabited Villages   Uninhabited Villages   Village Panchayat   Intermediate Panchayat	11-25
	<b>Demographics (2011)</b>	
4	Population   Households   Rural/Urban Population   Towns and Villages by Population Size   Sex Ratio (Total & 0-6 Years)   Religious Population   Social Population   Literacy Rate	26-27
	<b>Electoral Features</b>	
5	Important Dates of Last Elections Held   Electors by Gender   Service Electors   Voters   Voters Turnout   Polling Stations & Average Number of Electors per Polling Station   Electors by Age Group   Present Elected Representatives	28-33
	<b>Historical Summary Election Results</b>	
6	Vote Share of Major Parties   Winning Margin (Number & Percentage)   Polarity of Parties   Summary Result of Assembly Segment of Parliamentary Elections 2019, 2014, 2009, 2004 and 1999   Summary Result of Assembly Elections 2021, 2016, 2011, 2006, 2001, 1996, 1991, 1987, 1982, 1977, 1972, 1971, 1969, 1967, 1962, 1957 and 1952	34-59
	<b>Polling Station Level Election Results</b>	
7	Name and Number of Polling Station 2021, 2019, 2016, 2014, 2011 and 2009   Polling Station-wise Electors, Voters & Voters Turnout 2021, 2019, 2016, 2014, 2011 and 2009   Polling Station wise Elections Results 2021, 2019, 2016, 2014, 2011 and 2009	60-170
	<b>Share of Assembly Constituency</b>	
8	Share of Assembly Constituency - (Vidhan Sabha) in State, District and Parliamentary Constituency - (Lok Sabha)	171
	<b>Socio-Economic Amenities (2011)</b>	
9	Access to Administrative Units   Agricultural, Manufacturing and Industrial Commodities   Demographic Indicators   Education   Health & Manpower   Drinking Water Supply   Sanitation   Entertainment and Recreations Infrastructure   Power   Food Allocation Distribution and Marketing of Agriculture Commodities Infrastructure   Transport and Road Infrastructure   Communication   Banking and Financial Services   Land Use   Irrigation Source	173-187
10	<b>Abbreviation &amp; Sources</b>	188-189
11	<b>Disclaimer</b>	190



## Location & Political Map



## Administrative Setup

### List of Village Panchayat & Intermediate Panchayat (Block) Name - 2011

Village Name	Village Panchayat Name	Intermediate Panchayat Name
Abadnagar	Rajnagar	Rajnagar
Abdarpur (P)	Mallickpur	Suri - I
Adampur	Tantipara	Rajnagar
Adda	Mallickpur	Suri - I
Aduria	Parulia	Dubrajpur
Agar	Bhurkuna	Suri - I
Ahammadpur	Bhabanipur	Rajnagar
Ajoypur	Tilpara	Suri - I
Alalchak	Chinpai	Dubrajpur
Aligar	Gangmuri-Joypur	Rajnagar
Amaipur	Karidhya	Suri - I
Amgachhi	Nagari	Suri - I
Amlachaturi	Bhabanipur	Rajnagar
Amrapalan	Mallickpur	Suri - I
Amritpur	Mallickpur	Suri - I
Araipur (P)	Tilpara	Suri - I
Arali	Rajnagar	Rajnagar
Arazi Takipur	Nagari	Suri - I
Asanshuli	Gohaliara	Dubrajpur
Ashna	Gangmuri-Joypur	Rajnagar
Azimnagar	Gangmuri-Joypur	Rajnagar
Bahadurganja	Gohaliara	Dubrajpur
Bakreswar	Gohaliara	Dubrajpur
Balarampur	Chandrapur	Rajnagar
Bandhershoh	Chinpai	Dubrajpur
Bandi	Rajnagar	Rajnagar
Bandiha	Alunda	Suri - I
Bangaon	Bhurkuna	Suri - I
Banshgor	Tilpara	Suri - I

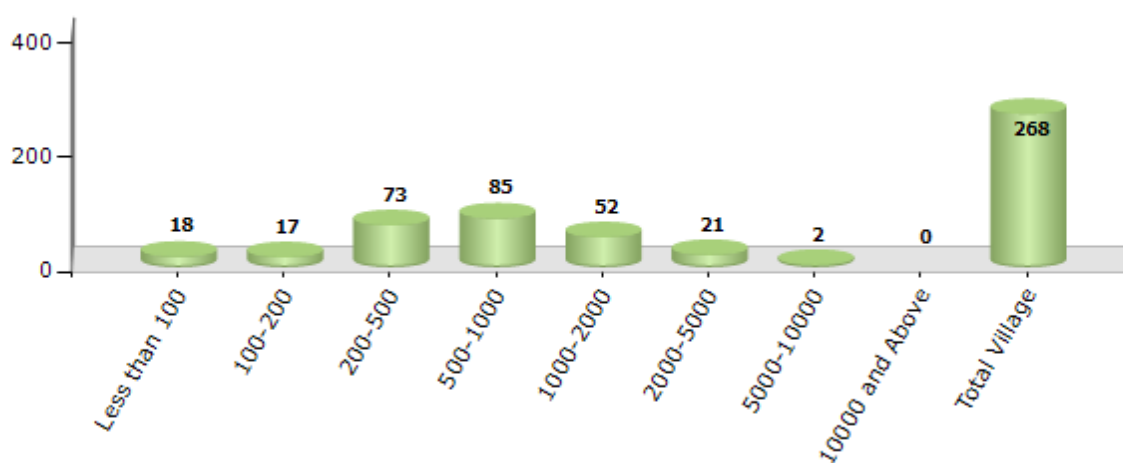
Contd....

## Demographics

### Number of Villages by Population Size - 2011

Less than 100	100-200	200-500	500-1000	1000-2000	2000-5000	5000-10000	10000 and Above	Total Village
18	17	73	85	52	21	2	0	268

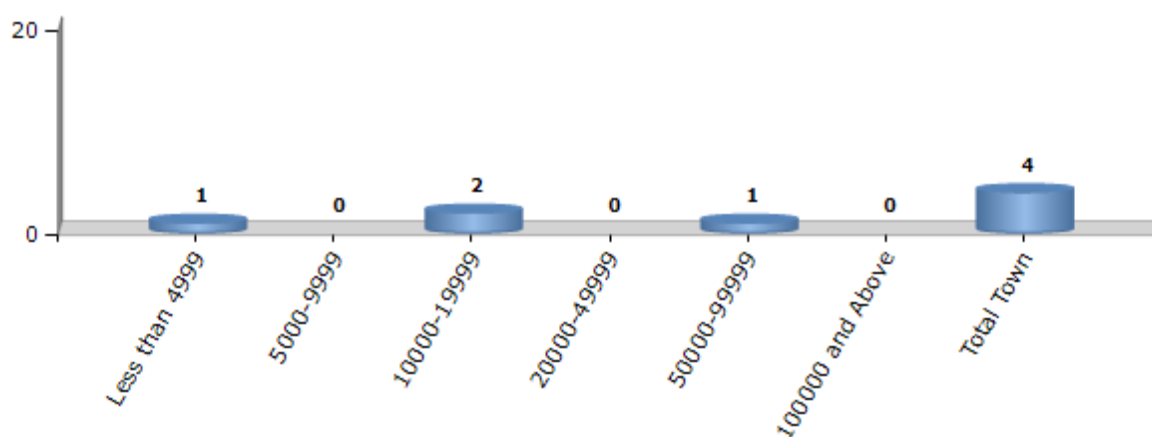
Number of Villages by Population Size - 2011



### Number of Towns by Population Size - 2011

Less than 4999	5000-9999	10000-19999	20000-49999	50000-99999	100000 and Above	Total Town
1	0	2	0	1	0	4

Number of Towns by Population Size - 2011

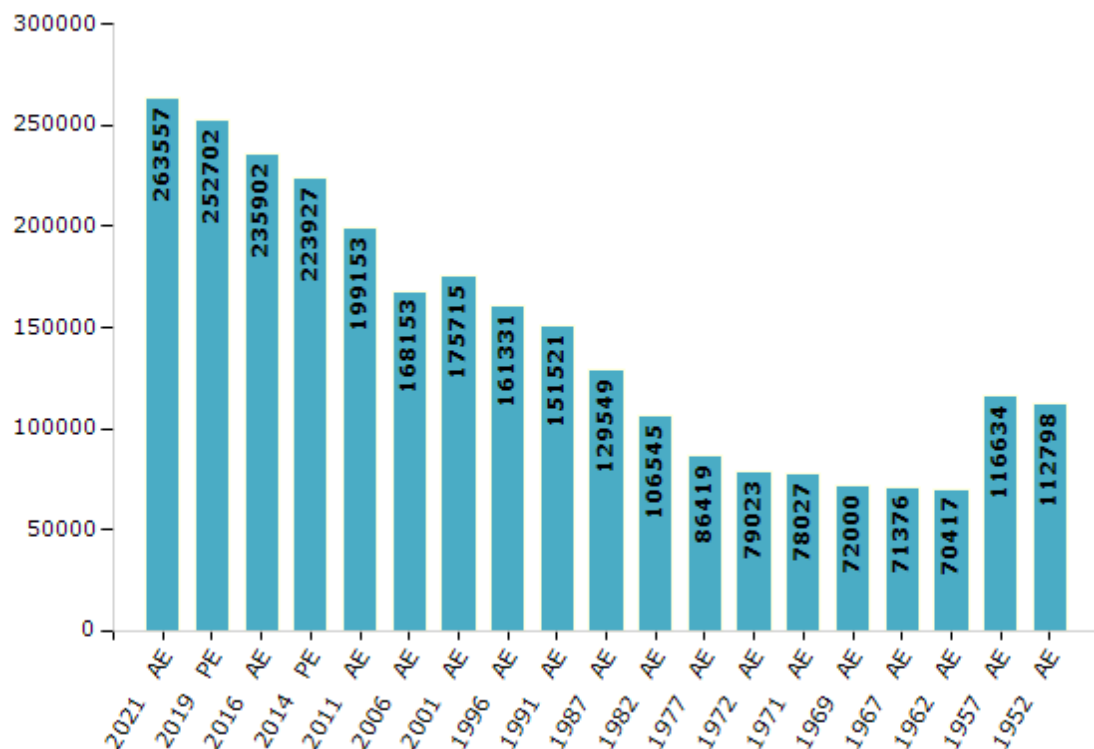


## Electoral Features

### Electors by Male & Female

Year	Male	Female	Others	Total	Year	Male	Female	Others	Total
2021 AE	132586	130971	0	263557	1991 AE	77134	74387	-	151521
2019 PE	127687	125011	4	252702	1987 AE	65540	64009	-	129549
2016 AE	120694	115206	2	235902	1982 AE	54678	51867	-	106545
2014 PE	115536	108390	1	223927	1977 AE	43732	42687	-	86419
2011 AE	103981	95172	0	199153	1972 AE	40118	38905	-	79023
2009 PE	-	-	-	-	1971 AE	40580	37447	-	78027
2006 AE	86894	81259	-	168153	1969 AE	36528	35472	-	72000
2004 PE	-	-	-	-	1967 AE	-	-	-	71376
2001 AE	88866	86849	-	175715	1962 AE	-	-	-	70417
1999 PE	-	-	-	-	1957 AE	-	-	-	116634
1996 AE	82162	79169	-	161331	1952 AE	-	-	-	112798

Number of Electors



**Note :** AE : Assembly Election, PE : Assembly Segment of Parliamentary Election

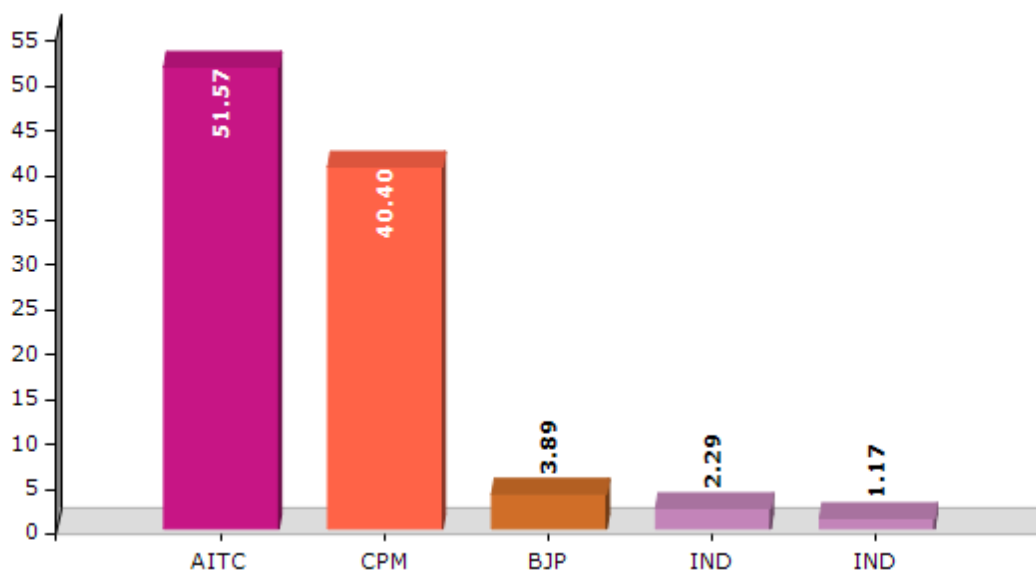


## Historical Summary Election Results

### Summary Result of Assembly Election - 2011

Candidate Name	Party	Votes	Votes %
Swapan Kanti Ghosh	AITC	88244	51.57
Abdul Gaffar	CPM	69127	40.4
Partha De	BJP	6649	3.89
Sk.Maniruddin	IND	3926	2.29
Ujjwal Kumar Sow Mondal	IND	2009	1.17
Rabilal Hembram	IND	1168	0.68

Votes Percentage of Top Parties - 2011



## Polling Station Level Election Results

### Number and Name of Polling Stations (PS) (2016)

Number of Polling Stations	Name of Polling Stations	Number of Polling Stations	Name of Polling Stations
1	Jaypur High School	22	Belera Radharaman Junior Basic School
2	Kuralmatia Primary School	23	Belera Radharaman Junior Basic School
3	Murgathali Primary School	24	Raotara Junior Basic School
4	Ruhida Primary School	25	Raotara Junior Basic School
5	Harhare Primary School	26	Golapgajn Primary School
6	Rajnagar Sishalfarm High School	27	Kundira Primary School
7	Kalpahari Pry School	28	Khodaibag Primary School
8	Lauberia Primary School	29	Bahilapara Anganbari Kendra
9	Bansbona Pry School	30	Arali Primary School
10	Sundarkhele Primary School	31	Rajnagar Shambhubangshi Nimna Buniyadi Bidyalay
11	Sahabad Primary School	32	Rajnagar Shambhubangshi Nimna Buniyadi Bidyalay
12	Ranigram Primary School	33	Rajnagar High School
13	Gangmuri Primary School	34	Khasbazar Pry School
14	Gangmuri Primary School	35	Barabajar Primary School
15	Muradganj Primary School	36	Barabajar Primary School
16	Muradganj Primary School	37	Nakash Primary School
17	Tabadumra Primary School	38	Nakash Primary School
18	Tabadumra Junior High School	39	Shankarpur Primary School
19	Nutangram Primary School	40	Kashtagariya Junior Basic School
20	Kanmora Primary School	41	Barshal Primary School
21	Bhabanipur Haridasi Junior Basic School	42	Bandi Primary School

Contd....

## Polling Station Level Election Results

### Polling Station-wise Votes Secured by Overall Top Five Parties in Suri Assembly in Assembly Election (AE) under Birbhum Parliamentary Constituency in West Bengal (2016)

Number of Polling Station	Winner - Asok Kumar Chattopadhyay (AITC)	Runner-up - Dr. Ram Chandra Dome (CPM)	3rd - Joy Banerjee (BJP)	4th - Sunil Soren (IND)	5th - Swadhin Dului (SUCI)	NOTA	Other	Total Votes Secured
36	393	256	73	7	5	16	0	750
37	394	229	62	2	11	12	0	710
38	291	191	82	5	0	22	0	591
39	350	222	110	171	10	27	0	890
40	410	133	90	14	2	11	0	660
41	248	128	124	1	2	7	0	510
42	414	157	206	32	8	15	0	832
43	372	113	152	6	9	17	0	669
44	346	217	140	10	8	16	0	737
45	328	94	99	11	4	20	0	556
46	365	208	63	4	2	11	0	653
47	418	311	128	8	6	25	0	896
48	343	179	107	5	6	22	0	662
49	433	317	104	10	10	20	0	894
50	288	242	42	7	4	14	0	597
51	305	175	96	4	4	7	0	591
52	264	139	128	2	5	15	0	553
53	339	379	117	5	12	19	0	871
54	204	101	39	4	2	6	0	356
55	286	242	60	21	10	24	0	643
56	367	418	154	11	8	9	0	967
57	525	316	190	9	12	23	0	1075
58	470	277	86	7	6	18	0	864
59	667	143	38	4	4	22	0	878
60	546	371	44	29	9	18	0	1017
61	408	190	34	3	4	8	0	647
62	412	155	53	3	4	3	0	630
63	414	209	64	0	6	16	0	709
64	386	172	34	0	2	12	0	606
65	322	213	70	4	2	19	0	630
66	267	112	90	64	5	7	0	545
67	499	105	58	13	7	23	0	705
68	380	164	109	12	3	14	0	682
69	292	327	74	4	9	22	0	728
70	643	220	124	8	10	32	0	1037

Contd....

## Polling Station Level Election Results

**Winner, Runner-up and 3rd Party Position & Winning Margin According to Polling Stations in Suri Assembly in Assembly Election (AE) under Birbhum Parliamentary Constituency in West Bengal (2016)**

Polling Station Number	Winner Party	Winner Votes (%)	Runner-up Party	Runner-up Votes (%)	Winning Margin Votes (%)	Third Party	Third Party Votes (%)	Other Votes (%)
75	AITC	259 (48.68)	BJP	140 (26.32)	119 (22.36)	CPM	117 (21.99)	16 (3.01)
76	CPM	249 (62.25)	AITC	110 (27.5)	139 (34.75)	BJP	36 (9)	5 (1.25)
77	CPM	239 (49.18)	AITC	177 (36.42)	62 (12.76)	BJP	63 (12.96)	7 (1.44)
78	CPM	184 (49.73)	AITC	147 (39.73)	37 (10)	BJP	33 (8.92)	6 (1.62)
79	CPM	324 (60.11)	AITC	102 (18.92)	222 (41.19)	BJP	94 (17.44)	19 (3.53)
80	CPM	267 (68.29)	AITC	85 (21.74)	182 (46.55)	IND (SS)	19 (4.86)	20 (5.12)
81	CPM	304 (50.75)	AITC	262 (43.74)	42 (7.01)	BJP	15 (2.5)	18 (3.01)
82	AITC	403 (48.26)	CPM	396 (47.43)	7 (0.83)	BJP	16 (1.92)	20 (2.4)
83	CPM	613 (56.81)	AITC	360 (33.36)	253 (23.45)	BJP	70 (6.49)	36 (3.34)
84	CPM	224 (48.48)	AITC	211 (45.67)	13 (2.81)	BJP	16 (3.46)	11 (2.38)
85	CPM	373 (50)	AITC	297 (39.81)	76 (10.19)	BJP	50 (6.7)	26 (3.49)
86	CPM	224 (48.07)	AITC	140 (30.04)	84 (18.03)	BJP	85 (18.24)	17 (3.65)
87	CPM	369 (54.91)	AITC	228 (33.93)	141 (20.98)	BJP	53 (7.89)	22 (3.27)
88	AITC	500 (50.05)	BJP	252 (25.23)	248 (24.82)	CPM	195 (19.52)	52 (5.21)
89	AITC	267 (35.32)	CPM	236 (31.22)	31 (4.1)	BJP	212 (28.04)	41 (5.42)
90	AITC	321 (40.38)	CPM	253 (31.82)	68 (8.56)	BJP	193 (24.28)	28 (3.52)
91	AITC	188 (45.19)	BJP	105 (25.24)	83 (19.95)	CPM	103 (24.76)	20 (4.81)
92	AITC	387 (45.16)	BJP	223 (26.02)	164 (19.14)	CPM	213 (24.85)	34 (3.97)
93	AITC	337 (46.42)	BJP	243 (33.47)	94 (12.95)	CPM	132 (18.18)	14 (1.93)
94	AITC	359 (47.99)	BJP	284 (37.97)	75 (10.02)	CPM	85 (11.36)	20 (2.67)
95	AITC	305 (38.27)	BJP	234 (29.36)	71 (8.91)	CPM	228 (28.61)	30 (3.76)
96	AITC	251 (37.74)	CPM	195 (29.32)	56 (8.42)	BJP	178 (26.77)	41 (6.17)
97	AITC	278 (53.77)	CPM	129 (24.95)	149 (28.82)	BJP	90 (17.41)	20 (3.87)
98	CPM	269 (45.75)	AITC	218 (37.07)	51 (8.68)	BJP	84 (14.29)	17 (2.89)
99	AITC	484 (44.28)	CPM	429 (39.25)	55 (5.03)	BJP	112 (10.25)	68 (6.22)
100	AITC	740 (78.14)	CPM	130 (13.73)	610 (64.41)	BJP	28 (2.96)	49 (5.17)
101	AITC	425 (49.08)	CPM	379 (43.76)	46 (5.32)	BJP	31 (3.58)	31 (3.58)
102	AITC	271 (39.22)	CPM	243 (35.17)	28 (4.05)	BJP	150 (21.71)	27 (3.91)
103	AITC	327 (50.15)	CPM	240 (36.81)	87 (13.34)	BJP	53 (8.13)	32 (4.91)
104	AITC	266 (48.9)	CPM	153 (28.13)	113 (20.77)	BJP	110 (20.22)	15 (2.76)
105	AITC	419 (56.47)	CPM	289 (38.95)	130 (17.52)	BJP	15 (2.02)	19 (2.56)
106	AITC	382 (58.86)	CPM	212 (32.67)	170 (26.19)	BJP	25 (3.85)	30 (4.62)
107	AITC	345 (70.26)	CPM	92 (18.74)	253 (51.52)	BJP	26 (5.3)	28 (5.7)
108	AITC	460 (59.97)	CPM	257 (33.51)	203 (26.46)	BJP	32 (4.17)	18 (2.35)
109	CPM	448 (57.07)	AITC	283 (36.05)	165 (21.02)	BJP	31 (3.95)	23 (2.93)
110	AITC	615 (63.86)	CPM	193 (20.04)	422 (43.82)	BJP	128 (13.29)	27 (2.8)
111	AITC	287 (50.62)	CPM	187 (32.98)	100 (17.64)	BJP	81 (14.29)	12 (2.12)

Contd....

## Socio-Economic Amenities - Rural

### Access to Education Facilities

Particulars	Number of Villages (% of Population)				
	Available	Not Available	If Not Available (Distance of Nearest Facility)		
			A	B	C
Govt. Primary School	228 (94)	40 (6)	0 (0)	0 (0)	0 (0)
Private Primary School	13 (5)	255 (95)	0 (0)	0 (0)	0 (0)
Govt. Middle School	55 (34)	213 (66)	46 (13)	42 (13)	2 (0)
Private Middle School	5 (3)	263 (97)	2 (2)	1 (0)	0 (0)
Govt. Secondary School	30 (24)	238 (76)	98 (32)	55 (15)	1 (0)
Private Secondary School	0 (0)	268 (100)	0 (0)	1 (0)	0 (0)
Govt. Senior Secondary School	15 (12)	253 (88)	53 (22)	69 (24)	22 (7)
Private Senior Secondary School	0 (0)	268 (100)	0 (0)	0 (0)	0 (0)
Govt. Arts and Science Degree College	0 (0)	268 (100)	18 (11)	43 (20)	99 (31)
Private Arts and Science Degree College	0 (0)	268 (100)	0 (0)	1 (1)	0 (0)
Govt. Engineering College	1 (1)	267 (99)	5 (2)	19 (10)	86 (25)
Private Engineering College	2 (2)	266 (98)	13 (10)	17 (9)	15 (6)
Govt. Medicine College	1 (0)	267 (100)	1 (0)	6 (3)	86 (33)
Private Medicine College	0 (0)	268 (100)	0 (0)	0 (0)	0 (0)
Govt. Management Institute	0 (0)	268 (100)	1 (0)	2 (1)	59 (19)
Private Management Institute	0 (0)	268 (100)	0 (0)	1 (0)	21 (10)
Govt. Polytechnic	1 (1)	267 (99)	17 (11)	29 (13)	91 (31)
Private Polytechnic	0 (0)	268 (100)	4 (1)	5 (1)	2 (0)
Govt. Vocational Training School/ITI	1 (1)	267 (99)	18 (11)	29 (14)	108 (36)
Private Vocational Training School/ITI	0 (0)	268 (100)	0 (0)	0 (0)	2 (1)
Govt. Non Formal Training Centre	1 (1)	267 (99)	5 (3)	23 (12)	42 (14)
Private Non Formal Training Centre	0 (0)	268 (100)	2 (1)	3 (1)	0 (0)
Govt. School For Disabled	0 (0)	268 (100)	12 (9)	28 (13)	71 (21)
Private School For Disabled	0 (0)	268 (100)	0 (0)	0 (0)	0 (0)
Government Others	8 (3)	260 (97)	0 (0)	0 (0)	0 (0)
Private Others	0 (0)	268 (100)	0 (0)	0 (0)	0 (0)

Note : Distance A : Less than 5 km; B : Between 5-10 km; C : 10+ km.; Source : Data Analysis is based on 2011 Census.

## DISCLAIMER

The Terms of Use and Disclaimer of Datanet India Private Limited (hereinafter referred to as "Datanet") for use of this analysis report of **Suri Assembly Constituency (Suri Vidhan Sabha)** :-

1. **Assembly Factbook™** is a Registered Trade Mark owned by Datanet.
2. All the maps are sketched and graphical representation only and have not been drawn to the scale and also not to represent the actual geographical area or boundary of the unit.
3. The data for the aforesaid analysis is based on authentic sources and has been culled from the various publications of Census, CSO and NSSO for district and block level data, various central and state government departments, Central & State Elections Commissions and the concerned Returning Officers' releases, Electoral Rolls, Election results and allied publications, internal assessment, surveys, estimates and analysis. Therefore, certain adjustment of data at micro level may have been done to arrive closer to the macro data.
4. Data have been provided on an "As Is" and "As AVAILABLE" basis
5. The colours shown in the maps or diagram and charts of a particular party, alliance or AC are indicative and do not represent them.
6. This publication which includes maps, sheets, graphs and data would be the property under copyright of Datanet only. The user may use these for its internal study, analysis and research purposes. It's public display, re-selling or any commercial uses by the user are not allowed.
7. Datanet has taken due care and caution in compilation and processing of data and allied information, but does not guarantee the accuracy, adequacy or completeness of any information/analysis and will be not responsible for any errors or omissions or for the results obtained from the use of such information/analysis.
8. All the contents for the publication have been culled from various authentic sources and Datanet reasonably believes such sources to be reliable, but does not make any representations, express or implied as to the accuracy or fitness of use of such information. The information or contents of the information/analysis do not constitute advice and should not be relied upon in making (or refraining from making) any decision. Any reliance placed upon the information provided by Datanet is the sole responsibility and strictly at the user's risk.
9. In no event will Datanet be liable for any damages (including, without limitation, damages for loss of business projects, or loss of profits) arising in contract, tort or otherwise from the use of or inability to use any of its contents, or from any action taken (or refrained from being taken) as a result of using the analysis or any of its contents. Datanet its directors, owners, editors, officials, employees, distributor and agents or any associate will not be liable for any errors in the information contained or any consequences arising from the use of the contents of the provided information/analysis.
10. If any provision of these terms and conditions is held invalid or illegal or unenforceable for any reason by any court of competent jurisdiction, such provision shall be severed and the remainder of provisions of the terms and conditions shall continue in full force and effect as if the Term of Use had been executed with the invalid, illegal or unenforceable provision eliminated.
11. If there are any discrepancies in the information provided, please bring it to attention of Datanet for suitable rectification measures.



**Buy Online This Complete Book At**  
**Datanet India eBooks Store**

[www.indiastatpublications.com](http://www.indiastatpublications.com)

or go directly at

[http://www.indiastatpublications.com/  
Assembly\\_factbook/West\\_Bengal/Birbhum/ Suri](http://www.indiastatpublications.com/Assembly_factbook/West_Bengal/Birbhum/Suri)

 **indiastat**elections

ISBN : 978-93-5293-820-9

