



West Bengal

Assembly Factbook™

Purbasthali Uttar Assembly Constituency



Key Electoral Data of Purbasthali Uttar
Assembly Constituency (Vidhan Sabha)

West Bengal

Assembly Factbook™

Purbasthali Uttar Assembly Constituency



Purbasthali Uttar Vidhan Sabha

Editor & Director

Dr. R.K. Thukral

Research Editor

Dr. Shafeeq Rahman

Compiled, Researched and Published by Datanet India Pvt. Ltd.

D-100, 1st Floor,

Okhla Industrial Area, Phase-I,
New Delhi- 110020.

Ph.: 91-11- 43580781-84

Email : support@indiastatpublications.com

Website : www.indiastatelections.com

Online Book Store :

www.indiastatpublications.com

Report No. : AFB/WB-269-0123

ISBN : 978-93-5293-776-9

First Edition : January, 2018

Sixth Updated Edition : January, 2023

Price : Rs. 11500/-

US\$ 310

© Datanet India Pvt. Ltd.

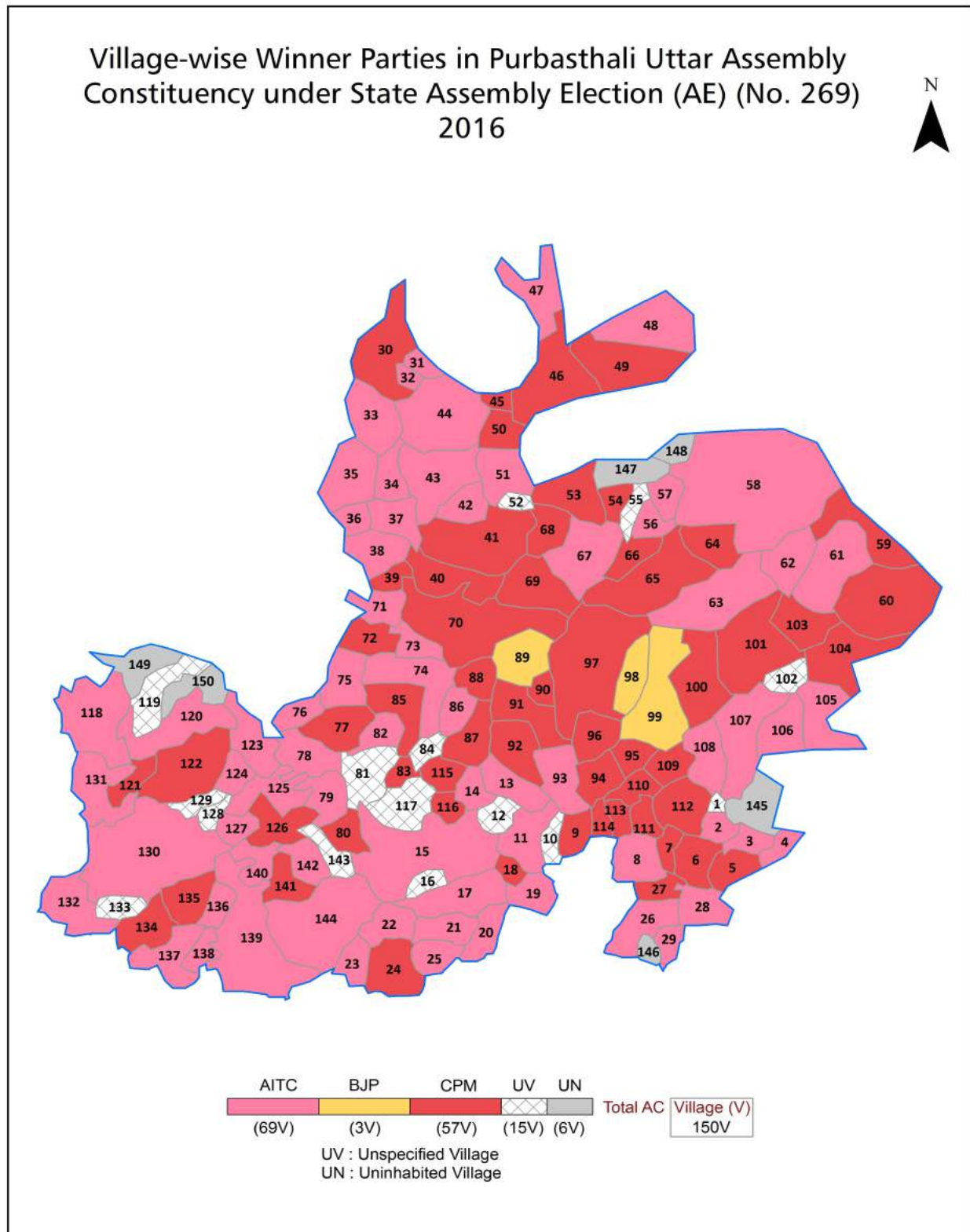
All rights reserved. No part of this book may be reproduced, stored in a retrieval system or transmitted in any form or by any means, mechanical photocopying, photographing, scanning, recording or otherwise without the prior written permission of the publisher. Please refer to Disclaimer at page no. 159 for the use of this publication.

Printed in India

Contents

No.	Particulars	Page No.
	Introduction	
1	Assembly Constituency - (Vidhan Sabha) at a Glance Features of Assembly as per Delimitation Commission of India (2008)	1-2
	Location and Political Maps	
2	Location Map Boundaries of Assembly Constituency - (Vidhan Sabha) in District Boundaries of Assembly Constituency under Parliamentary Constituency - (Lok Sabha) Village-wise Winner Parties- 2021, 2019, 2016, 2014, 2011 and 2009	3-10
	Administrative Setup (2011)	
3	District Sub-district Towns Villages Inhabited Villages Uninhabited Villages Village Panchayat Intermediate Panchayat	11-18
	Demographics (2011)	
4	Population Households Rural/Urban Population Villages by Population Size Sex Ratio (Total & 0-6 Years) Religious Population Social Population Literacy Rate	19-20
	Electoral Features	
5	Important Dates of Last Elections Held Electors by Gender Service Electors Voters Voters Turnout Polling Stations & Average Number of Electors per Polling Station Electors by Age Group Present Elected Representatives	21-26
	Historical Summary Election Results	
6	Vote Share of Major Parties Winning Margin (Number & Percentage) Polarity of Parties Summary Result of Assembly Segment of Parliamentary Elections 2019, 2014 and 2009 Summary Result of Assembly Elections 2021, 2016 and 2011	27-36
	Polling Station Level Election Results	
7	Name and Number of Polling Station 2021, 2019, 2016, 2014, 2011 and 2009 Polling Station-wise Electors, Voters & Voters Turnout 2021, 2019, 2016, 2014, 2011 and 2009 Polling Station wise Elections Results 2021, 2019, 2016, 2014, 2011 and 2009	37-140
	Share of Assembly Constituency	
8	Share of Assembly Constituency - (Vidhan Sabha) in State, District and Parliamentary Constituency - (Lok Sabha)	141
	Socio-Economic Amenities (2011)	
9	Access to Administrative Units Agricultural, Manufacturing and Industrial Commodities Demographic Indicators Education Health & Manpower Drinking Water Supply Sanitation Entertainment and Recreations Infrastructure Power Food Allocation Distribution and Marketing of Agriculture Commodities Infrastructure Transport and Road Infrastructure Communication Banking and Financial Services Land Use Irrigation Source	143-156
10	Abbreviation & Sources	157-158
11	Disclaimer	159

Location & Political Map



Administrative Setup

List of Village Panchayat & Intermediate Panchayat (Block) Name - 2011

Village Name	Village Panchayat Name	Intermediate Panchayat Name
Atpara	Majdia	Purbasthali - II
Bagachra	Kalekhantala-II	Purbasthali - II
Bahara	Pilla	Purbasthali - II
Baidyapur	Kalekhantala-II	Purbasthali - II
Balarampur	Dogachhia	Purbasthali - I
Bamunpara	Bamunpara	Manteswar
Bara Kalmi	Putsuri	Manteswar
Baragachhi	Kalekhantala-II	Purbasthali - II
Barapara	Muksimpara	Purbasthali - II
Barea	Majdia	Purbasthali - II
Belgachhi	Kalekhantala-II	Purbasthali - II
Belgaria	Dogachhia	Purbasthali - I
Betpukur	Jahannagar	Purbasthali - I
Bhandartikuri	Jahannagar	Purbasthali - I
Bhatsala	Jahannagar	Purbasthali - I
Bhaturia	Dogachhia	Purbasthali - I
Bigha	Putsuri	Manteswar
Biswarambha	Kalekhantala-I	Purbasthali - II
Bodhsah	Muksimpara	Purbasthali - II
Brahmapur	Mamudpur-II	Manteswar
Chak Bahara	Pilla	Purbasthali - II
Chak Brahmapur	Mamudpur-II	Manteswar
Chakdhabari	Putsuri	Manteswar
Chandanpur Simuldanga	Pilla	Purbasthali - II
Chandipur	Mertala	Purbasthali - II
Char Chuadanga	Majdia	Purbasthali - II
Chhatni	Nimdaha	Purbasthali - II
Chupi	Purbasthali	Purbasthali - II
Dafarpota	Patuli	Purbasthali - II

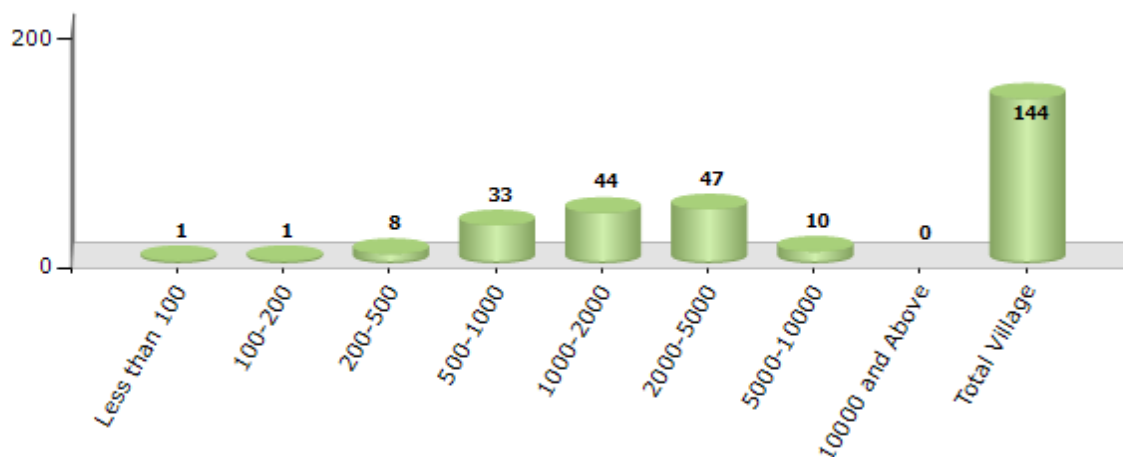
Contd....

Demographics

Number of Villages by Population Size - 2011

Less than 100	100-200	200-500	500-1000	1000-2000	2000-5000	5000-10000	10000 and Above	Total Village
1	1	8	33	44	47	10	0	144

Number of Villages by Population Size - 2011



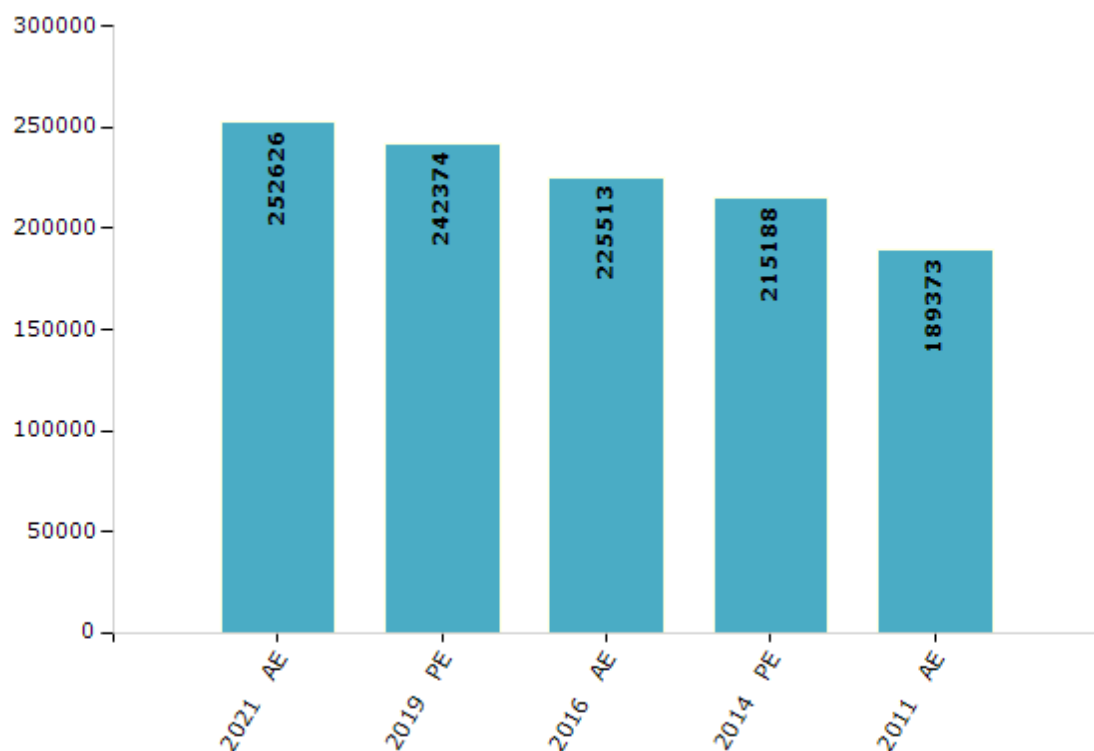
Electoral Features

Electors by Male & Female

Year	Male	Female	Others	Total
2021 AE	131278	121344	4	252626
2019 PE	126686	115685	3	242374
2016 AE	118733	106779	1	225513
2014 PE	113809	101378	1	215188
2011 AE	100465	88908	0	189373
2009 PE	-	-	-	-
2006 AE	-	-	-	-
2004 PE	-	-	-	-
2001 AE	-	-	-	-
1999 PE	-	-	-	-
1996 AE	-	-	-	-

Year	Male	Female	Others	Total
1991 AE	-	-	-	-
1987 AE	-	-	-	-
1982 AE	-	-	-	-
1977 AE	-	-	-	-
1972 AE	-	-	-	-
1971 AE	-	-	-	-
1969 AE	-	-	-	-
1967 AE	-	-	-	-
1962 AE	-	-	-	-
1957 AE	-	-	-	-
1952 AE	-	-	-	-

Number of Electors



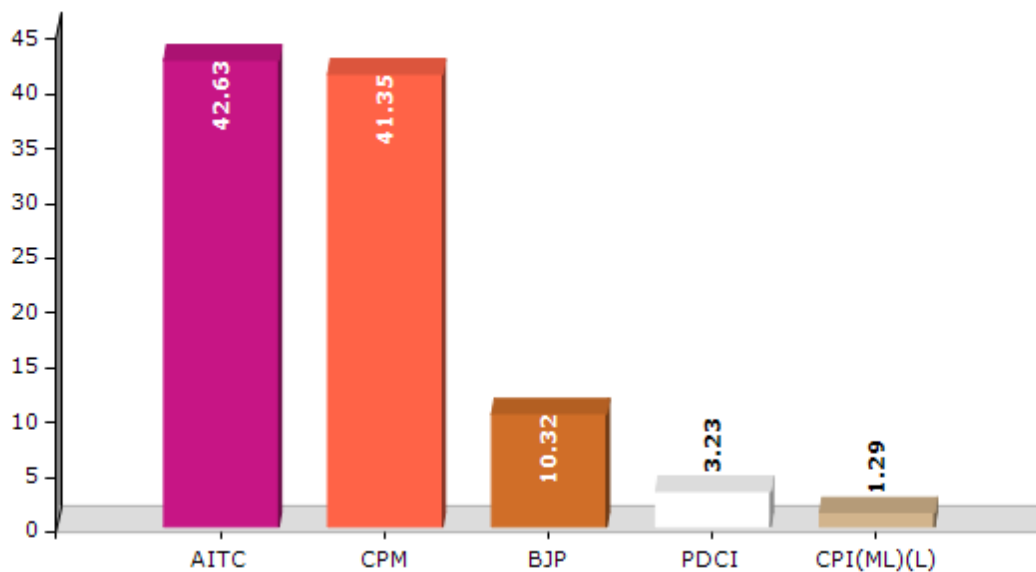
Note : AE : Assembly Election, PE : Assembly Segment of Parliamentary Election

Historical Summary Election Results

Summary Result of Assembly Election - 2011

Candidate Name	Party	Votes	Votes %
Tapan Chatterjee	AITC	71107	42.63
Pradip Kumar Saha	CPM	68967	41.35
Swapan Bhattacharya	BJP	17222	10.32
Amanullah Sekh	PDCI	5394	3.23
Ashoke Chowdhury	CPI(ML)(L)	2159	1.29
Sanjib Hazra	BSP	1957	1.17

Votes Percentage of Top Parties - 2011



Polling Station Level Election Results

Number and Name of Polling Stations (PS) (2016)

Number of Polling Stations	Name of Polling Stations	Number of Polling Stations	Name of Polling Stations
1	Bahara Ganga Kishore F.P. School	22	Gachha Fp School (R-1)
2	Bahara F.P. School (R-1)	23	Dampal Gsfp School (R-1)
3	Simuldanga F.P. School (R-1)	24	Patuli Boys' Fp School (R-1)
4	Swami Janaki Das Msk	25	Nehru Fp School (R-1)
5	Hamidpur F.P. School (R-1)	26	Narayanpur Daspara Fp School
6	Krishnabati Ssk	27	Nutal Dampal Char Fp School (R-1)
7	Hamidpur F.P. School (R-2)	28	Patuli Girls' High School (R-1)
8	Pilla Vidyasagar Primary School	29	Patuli High School (R-1)
9	Santoshpur Gsfp School	30	Patuli High School (R-2)
10	Hapania F.P. School (R-1)	31	Patuli Girls' High School (R-2)
11	Hapania F.P. School (R-2)	32	Nowpara Gsfp School (R-1)
12	Kharduttapara Fp School (R-1)	33	Dafarpota Fp School (R-1)
13	Srirampur Bharatibhawan High School (R-2)	34	Kashipur Sandipan Sikshatirtha. F.P. School (R-1)
14	Kalitala Fp School (R-1)	35	Kashipur Sandipan Sikshatirtha. F.P. School (R-2)
15	Kalitala Fp School (R-2)	36	Jhowdanga Fp School (R-1)
16	Srirampur Bharatibhawan High School (R-1)	37	Jhowdanga Fp School (R-2)
17	Kanknail Fp School	38	Jhowdanga Apc High School (R-1)
18	Pathangram Fp School (R-1)	39	Jhowdanga Apc High School (R-2)
19	Srirampur Fp School (R-1)	40	Nutanpara Gsfp School (R-1)
20	Srirampur Fp School (R-2)	41	Misbapur Fp School (R-1)
21	Srirampur Fp School (R-3)	42	Kalyanpur Ssk

Contd....

Polling Station Level Election Results

Polling Station-wise Votes Secured by Overall Top Five Parties in Purbasthali Uttar Assembly in Assembly Election (AE) under Bardhaman Purba Parliamentary Constituency in West Bengal (2016)

Number of Polling Station	Winner - Pradip Kumar Saha (CPM)	Runner-up - Tapan Chatterjee (AITC)	3rd - Swapan Bhattacharya (BJP)	4th - Jyotsna Goldar (BSP)	5th - Ansarul Aman Mondal (Babu) (CPI(ML) (L))	NOTA	Other	Total Votes Secured
36	133	255	40	4	3	1	1	437
37	324	223	83	19	10	18	9	686
38	263	193	45	10	10	11	6	538
39	270	205	31	6	6	13	6	537
40	240	267	201	7	4	3	4	726
41	605	487	23	8	4	3	1	1131
42	640	293	14	8	6	2	2	965
43	191	188	53	5	2	0	5	444
44	276	334	60	7	2	4	0	683
45	317	324	19	6	2	4	5	677
46	313	237	5	4	3	2	0	564
47	491	352	32	4	1	6	2	888
48	159	368	17	8	1	3	2	558
49	276	276	91	2	4	6	3	658
50	175	158	21	0	5	1	1	361
51	500	329	13	16	9	9	0	876
52	279	339	67	4	2	1	5	697
53	308	331	85	12	6	5	2	749
54	122	376	14	6	1	2	8	529
55	359	337	18	14	3	4	3	738
56	317	310	40	5	1	3	1	677
57	444	368	63	5	3	2	3	888
58	404	489	59	15	18	16	20	1021
59	348	312	9	6	4	5	1	685
60	312	449	8	3	1	2	0	775
61	293	552	46	9	6	4	2	912
62	400	328	35	5	5	2	4	779
63	446	297	33	10	6	2	1	795
64	211	219	13	3	1	0	0	447
65	453	410	54	9	19	8	0	953
66	454	421	114	11	17	4	8	1029
67	247	427	13	7	3	7	2	706
68	290	246	6	2	4	3	2	553
69	283	230	10	4	3	2	2	534
70	405	540	149	19	4	6	5	1128

Contd....

Polling Station Level Election Results

Winner, Runner-up and 3rd Party Position & Winning Margin According to Polling Stations in Purbasthali Uttar Assembly in Assembly Election (AE) under Bardhaman Purba Parliamentary Constituency in West Bengal (2016)

Polling Station Number	Winner Party	Winner Votes (%)	Runner-up Party	Runner-up Votes (%)	Winning Margin Votes (%)	Third Party	Third Party Votes (%)	Other Votes (%)
75	AITC	223 (36.08)	BJP	210 (33.98)	13 (2.1)	CPM	159 (25.73)	26 (4.21)
76	CPM	357 (46.01)	AITC	212 (27.32)	145 (18.69)	BJP	190 (24.48)	17 (2.19)
77	CPM	505 (63.84)	AITC	225 (28.45)	280 (35.39)	BJP	37 (4.68)	24 (3.03)
78	CPM	473 (49.37)	AITC	291 (30.38)	182 (18.99)	BJP	133 (13.88)	61 (6.37)
79	CPM	346 (48.6)	AITC	264 (37.08)	82 (11.52)	BJP	83 (11.66)	19 (2.67)
80	BJP	200 (41.93)	AITC	154 (32.29)	46 (9.64)	CPM	116 (24.32)	7 (1.47)
81	CPM	435 (56.79)	AITC	299 (39.03)	136 (17.76)	BJP	18 (2.35)	14 (1.83)
82	CPM	306 (45.54)	BJP	232 (34.52)	74 (11.02)	AITC	117 (17.41)	17 (2.53)
83	BJP	162 (34.47)	CPM	152 (32.34)	10 (2.13)	AITC	147 (31.28)	9 (1.91)
84	AITC	311 (50.57)	CPM	270 (43.9)	41 (6.67)	BSP	11 (1.79)	23 (3.74)
85	BJP	350 (37.47)	AITC	301 (32.23)	49 (5.24)	CPM	254 (27.19)	29 (3.1)
86	CPM	533 (53.89)	AITC	410 (41.46)	123 (12.43)	BJP	13 (1.31)	33 (3.34)
87	AITC	393 (49.68)	CPM	297 (37.55)	96 (12.13)	BJP	75 (9.48)	26 (3.29)
88	CPM	402 (57.59)	AITC	250 (35.82)	152 (21.77)	BJP	36 (5.16)	10 (1.43)
89	AITC	307 (42.17)	CPM	272 (37.36)	35 (4.81)	BJP	130 (17.86)	19 (2.61)
90	AITC	292 (44.44)	CPM	256 (38.96)	36 (5.48)	BJP	90 (13.7)	19 (2.89)
91	AITC	384 (50)	CPM	261 (33.98)	123 (16.02)	BJP	105 (13.67)	18 (2.34)
92	AITC	456 (51.06)	CPM	291 (32.59)	165 (18.47)	BJP	127 (14.22)	19 (2.13)
93	CPM	512 (51.25)	AITC	392 (39.24)	120 (12.01)	BJP	62 (6.21)	33 (3.3)
94	AITC	425 (51.89)	CPM	328 (40.05)	97 (11.84)	BJP	32 (3.91)	34 (4.15)
95	CPM	388 (48.74)	AITC	354 (44.47)	34 (4.27)	BJP	23 (2.89)	31 (3.89)
96	AITC	440 (50.81)	CPM	381 (44)	59 (6.81)	BSP	15 (1.73)	30 (3.46)
97	CPM	294 (55.26)	AITC	208 (39.1)	86 (16.16)	BJP	14 (2.63)	16 (3.01)
98	CPM	330 (55.84)	AITC	238 (40.27)	92 (15.57)	BJP	13 (2.2)	10 (1.69)
99	AITC	529 (54.71)	CPM	348 (35.99)	181 (18.72)	BJP	56 (5.79)	34 (3.52)
100	CPM	486 (53.11)	AITC	389 (42.51)	97 (10.6)	BJP	14 (1.53)	26 (2.84)
101	AITC	480 (44.08)	CPM	442 (40.59)	38 (3.49)	BJP	119 (10.93)	48 (4.41)
102	AITC	289 (50.17)	CPM	237 (41.15)	52 (9.02)	BJP	36 (6.25)	14 (2.43)
103	AITC	383 (38.73)	CPM	309 (31.24)	74 (7.49)	BJP	260 (26.29)	37 (3.74)
104	AITC	282 (45.85)	CPM	208 (33.82)	74 (12.03)	BJP	118 (19.19)	7 (1.14)
105	AITC	215 (37.26)	CPM	201 (34.84)	14 (2.42)	BJP	151 (26.17)	10 (1.73)
106	CPM	296 (56.06)	AITC	137 (25.95)	159 (30.11)	BJP	82 (15.53)	13 (2.46)
107	CPM	282 (38.52)	AITC	272 (37.16)	10 (1.36)	BJP	161 (21.99)	17 (2.32)
108	CPM	367 (49.8)	AITC	353 (47.9)	14 (1.9)	BJP	9 (1.22)	8 (1.09)
109	CPM	490 (60.2)	AITC	268 (32.92)	222 (27.28)	CPI(ML)(L)	20 (2.46)	36 (4.42)
110	CPM	415 (43.46)	AITC	261 (27.33)	154 (16.13)	BJP	256 (26.81)	23 (2.41)
111	AITC	311 (40.28)	CPM	279 (36.14)	32 (4.14)	BJP	167 (21.63)	15 (1.94)

Contd....

Socio-Economic Amenities - Rural

Access to Education Facilities

Particulars	Number of Villages (% of Population)				
	Available	Not Available	If Not Available (Distance of Nearest Facility)		
			A	B	C
Govt. Primary School	142 (100)	2 (0)	0 (0)	0 (0)	0 (0)
Private Primary School	4 (2)	140 (98)	0 (0)	0 (0)	0 (0)
Govt. Middle School	33 (41)	111 (59)	42 (22)	9 (4)	5 (5)
Private Middle School	2 (1)	142 (99)	2 (1)	2 (0)	0 (0)
Govt. Secondary School	30 (34)	114 (66)	68 (34)	17 (11)	0 (0)
Private Secondary School	2 (1)	142 (99)	1 (0)	0 (0)	0 (0)
Govt. Senior Secondary School	15 (22)	129 (78)	47 (25)	39 (18)	5 (3)
Private Senior Secondary School	1 (1)	143 (99)	0 (0)	1 (0)	0 (0)
Govt. Arts and Science Degree College	1 (2)	143 (98)	14 (8)	30 (23)	58 (30)
Private Arts and Science Degree College	0 (0)	144 (100)	0 (0)	0 (0)	1 (0)
Govt. Engineering College	0 (0)	144 (100)	2 (1)	3 (3)	90 (53)
Private Engineering College	0 (0)	144 (100)	0 (0)	0 (0)	7 (5)
Govt. Medicine College	0 (0)	144 (100)	0 (0)	0 (0)	103 (60)
Private Medicine College	0 (0)	144 (100)	0 (0)	0 (0)	1 (2)
Govt. Management Institute	0 (0)	144 (100)	0 (0)	0 (0)	82 (50)
Private Management Institute	0 (0)	144 (100)	0 (0)	0 (0)	22 (12)
Govt. Polytechnic	0 (0)	144 (100)	0 (0)	0 (0)	93 (56)
Private Polytechnic	0 (0)	144 (100)	0 (0)	0 (0)	12 (6)
Govt. Vocational Training School/ITI	0 (0)	144 (100)	2 (1)	24 (14)	77 (44)
Private Vocational Training School/ITI	0 (0)	144 (100)	0 (0)	0 (0)	3 (5)
Govt. Non Formal Training Centre	4 (7)	140 (93)	0 (0)	25 (13)	42 (24)
Private Non Formal Training Centre	0 (0)	144 (100)	0 (0)	2 (1)	13 (9)
Govt. School For Disabled	0 (0)	144 (100)	0 (0)	22 (12)	40 (23)
Private School For Disabled	0 (0)	144 (100)	3 (4)	0 (0)	30 (22)
Government Others	3 (3)	141 (97)	0 (0)	0 (0)	0 (0)
Private Others	0 (0)	144 (100)	0 (0)	0 (0)	0 (0)

Note : Distance A : Less than 5 km; B : Between 5-10 km; C : 10+ km.; Source : Data Analysis is based on 2011 Census.

DISCLAIMER

The Terms of Use and Disclaimer of Datanet India Private Limited (hereinafter referred to as "Datanet") for use of this analysis report of **Purbasthali Uttar Assembly Constituency (Purbasthali Uttar Vidhan Sabha)** :-

1. **Assembly Factbook™** is a Registered Trade Mark owned by Datanet.
2. All the maps are sketched and graphical representation only and have not been drawn to the scale and also not to represent the actual geographical area or boundary of the unit.
3. The data for the aforesaid analysis is based on authentic sources and has been culled from the various publications of Census, CSO and NSSO for district and block level data, various central and state government departments, Central & State Elections Commissions and the concerned Returning Officers' releases, Electoral Rolls, Election results and allied publications, internal assessment, surveys, estimates and analysis. Therefore, certain adjustment of data at micro level may have been done to arrive closer to the macro data.
4. Data have been provided on an "As Is" and "As AVAILABLE" basis
5. The colours shown in the maps or diagram and charts of a particular party, alliance or AC are indicative and do not represent them.
6. This publication which includes maps, sheets, graphs and data would be the property under copyright of Datanet only. The user may use these for its internal study, analysis and research purposes. It's public display, re-selling or any commercial uses by the user are not allowed.
7. Datanet has taken due care and caution in compilation and processing of data and allied information, but does not guarantee the accuracy, adequacy or completeness of any information/analysis and will be not responsible for any errors or omissions or for the results obtained from the use of such information/analysis.
8. All the contents for the publication have been culled from various authentic sources and Datanet reasonably believes such sources to be reliable, but does not make any representations, express or implied as to the accuracy or fitness of use of such information. The information or contents of the information/analysis do not constitute advice and should not be relied upon in making (or refraining from making) any decision. Any reliance placed upon the information provided by Datanet is the sole responsibility and strictly at the user's risk.
9. In no event will Datanet be liable for any damages (including, without limitation, damages for loss of business projects, or loss of profits) arising in contract, tort or otherwise from the use of or inability to use any of its contents, or from any action taken (or refrained from being taken) as a result of using the analysis or any of its contents. Datanet its directors, owners, editors, officials, employees, distributor and agents or any associate will not be liable for any errors in the information contained or any consequences arising from the use of the contents of the provided information/analysis.
10. If any provision of these terms and conditions is held invalid or illegal or unenforceable for any reason by any court of competent jurisdiction, such provision shall be severed and the remainder of provisions of the terms and conditions shall continue in full force and effect as if the Term of Use had been executed with the invalid, illegal or unenforceable provision eliminated.
11. If there are any discrepancies in the information provided, please bring it to attention of Datanet for suitable rectification measures.

Buy Online This Complete Book At
Datanet India eBooks Store

www.indiastatpublications.com

or go directly at

[http://www.indiastatpublications.com/
Assembly_factbook/West_Bengal/Bardhaman_Purba/
Purbasthali_Uttar](http://www.indiastatpublications.com/Assembly_factbook/West_Bengal/Bardhaman_Purba/Purbasthali_Uttar)

 **india**stat**elections**

ISBN : 978-93-5293-776-9

