



West Bengal

Assembly Factbook™

Purbasthali Dakshin Assembly Constituency



Key Electoral Data of Purbasthali Dakshin
Assembly Constituency (Vidhan Sabha)

West Bengal

Assembly Factbook™

Purbasthali Dakshin Assembly Constituency



Purbasthali Dakshin Vidhan Sabha

Editor & Director

Dr. R.K. Thukral

Research Editor

Dr. Shafeeq Rahman

Compiled, Researched and Published by Datanet India Pvt. Ltd.

D-100, 1st Floor,

Okhla Industrial Area, Phase-I,
New Delhi- 110020.

Ph.: 91-11- 43580781-84

Email : support@indiastatpublications.com

Website : www.indiastatelections.com

Online Book Store :

www.indiastatpublications.com

Report No. : AFB/WB-268-0123

ISBN : 978-93-5293-775-2

First Edition : January, 2018

Sixth Updated Edition : January, 2023

Price : Rs. 11500/-

US\$ 310

© Datanet India Pvt. Ltd.

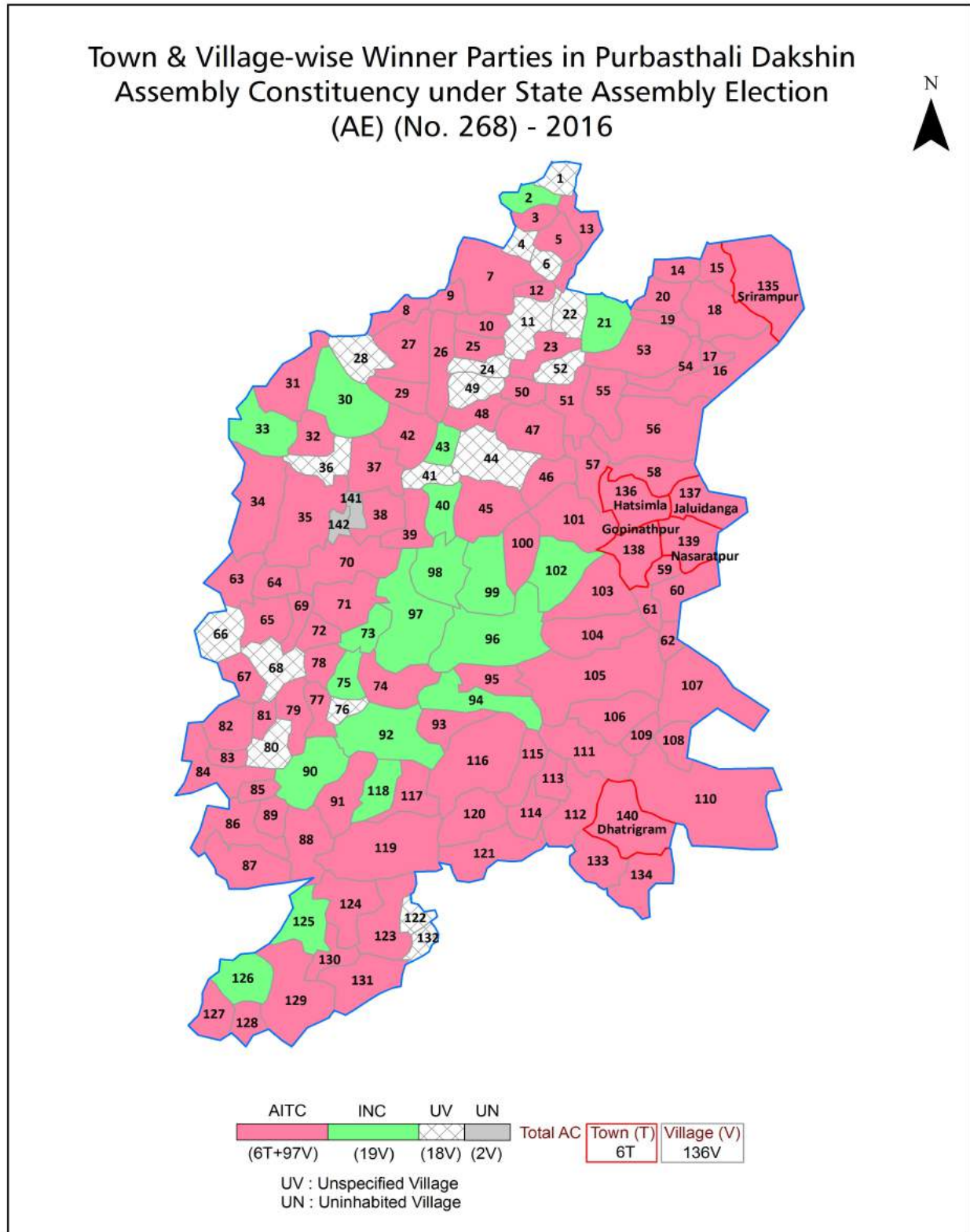
All rights reserved. No part of this book may be reproduced, stored in a retrieval system or transmitted in any form or by any means, mechanical photocopying, photographing, scanning, recording or otherwise without the prior written permission of the publisher. Please refer to Disclaimer at page no. 158 for the use of this publication.

Printed in India

Contents

No.	Particulars	Page No.
	Introduction	
1	Assembly Constituency - (Vidhan Sabha) at a Glance Features of Assembly as per Delimitation Commission of India (2008)	1-2
	Location and Political Maps	
2	Location Map Boundaries of Assembly Constituency - (Vidhan Sabha) in District Boundaries of Assembly Constituency under Parliamentary Constituency - (Lok Sabha) Town & Village-wise Winner Parties- 2021, 2019, 2016, 2014, 2011 and 2009	3-10
	Administrative Setup (2011)	
3	District Sub-district Towns Villages Inhabited Villages Uninhabited Villages Village Panchayat Intermediate Panchayat	11-18
	Demographics (2011)	
4	Population Households Rural/Urban Population Towns and Villages by Population Size Sex Ratio (Total & 0-6 Years) Religious Population Social Population Literacy Rate	19-20
	Electoral Features	
5	Important Dates of Last Elections Held Electors by Gender Service Electors Voters Voters Turnout Polling Stations & Average Number of Electors per Polling Station Electors by Age Group Present Elected Representatives	21-26
	Historical Summary Election Results	
6	Vote Share of Major Parties Winning Margin (Number & Percentage) Polarity of Parties Summary Result of Assembly Segment of Parliamentary Elections 2019, 2014 and 2009 Summary Result of Assembly Elections 2021, 2016 and 2011	27-36
	Polling Station Level Election Results	
7	Name and Number of Polling Station 2021, 2019, 2016, 2014, 2011 and 2009 Polling Station-wise Electors, Voters & Voters Turnout 2021, 2019, 2016, 2014, 2011 and 2009 Polling Station wise Elections Results 2021, 2019, 2016, 2014, 2011 and 2009	37-139
	Share of Assembly Constituency	
8	Share of Assembly Constituency - (Vidhan Sabha) in State, District and Parliamentary Constituency - (Lok Sabha)	140
	Socio-Economic Amenities (2011)	
9	Access to Administrative Units Agricultural, Manufacturing and Industrial Commodities Demographic Indicators Education Health & Manpower Drinking Water Supply Sanitation Entertainment and Recreations Infrastructure Power Food Allocation Distribution and Marketing of Agriculture Commodities Infrastructure Transport and Road Infrastructure Communication Banking and Financial Services Land Use Irrigation Source	142-155
10	Abbreviation & Sources	156-157
11	Disclaimer	158

Location & Political Map



Administrative Setup

List of Village Panchayat & Intermediate Panchayat (Block) Name - 2011

Village Name	Village Panchayat Name	Intermediate Panchayat Name
Akabpur	Nadanghat	Purbasthali - I
Arjunpukur	Nadanghat	Purbasthali - I
Atgharia	Atghoriasimlan	Kalna - I
Atkadanga	Bogpur	Purbasthali - I
Bachpur	Bogpur	Purbasthali - I
Badhgachhi	Dhatrigram	Kalna - I
Baghadanga	Begpur	Kalna - I
Bagiara	Nadanghat	Purbasthali - I
Bagpur	Bogpur	Purbasthali - I
Bamangaria	Bogpur	Purbasthali - I
Banki	Bogpur	Purbasthali - I
Baradhek	Nadanghat	Purbasthali - I
Baruha	Begpur	Kalna - I
Begpur	Begpur	Kalna - I
Belkuli	Dhatrigram	Kalna - I
Beshbati	Begpur	Kalna - I
Bhabanipur	Dhatrigram	Kalna - I
Bhaidarpara	Bogpur	Purbasthali - I
Bhatra	Bogpur	Purbasthali - I
Bhatra	Sultanpur	Kalna - I
Bherua	Begpur	Kalna - I
Bidyanagar	Sreerampur	Purbasthali - I
Briddhapara	Atghoriasimlan	Kalna - I
Chak Rahatpur	Samudragarh	Purbasthali - I
Champahati	Samudragarh	Purbasthali - I
Chandpur	Sreerampur	Purbasthali - I
Chaugharia	Begpur	Kalna - I
Dakshin Chandipur	Bogpur	Purbasthali - I
Dakshinbati	Samudragarh	Purbasthali - I

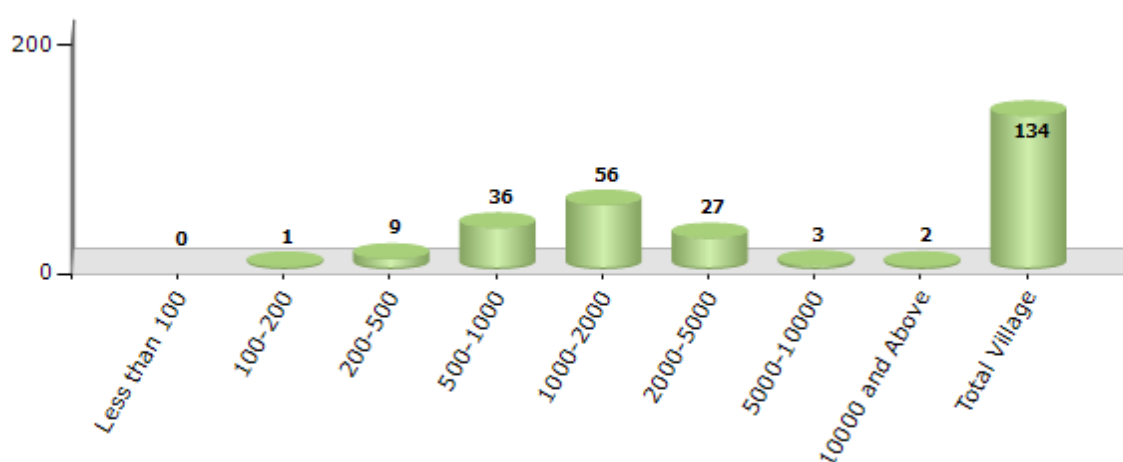
Contd....

Demographics

Number of Villages by Population Size - 2011

Less than 100	100-200	200-500	500-1000	1000-2000	2000-5000	5000-10000	10000 and Above	Total Village
0	1	9	36	56	27	3	2	134

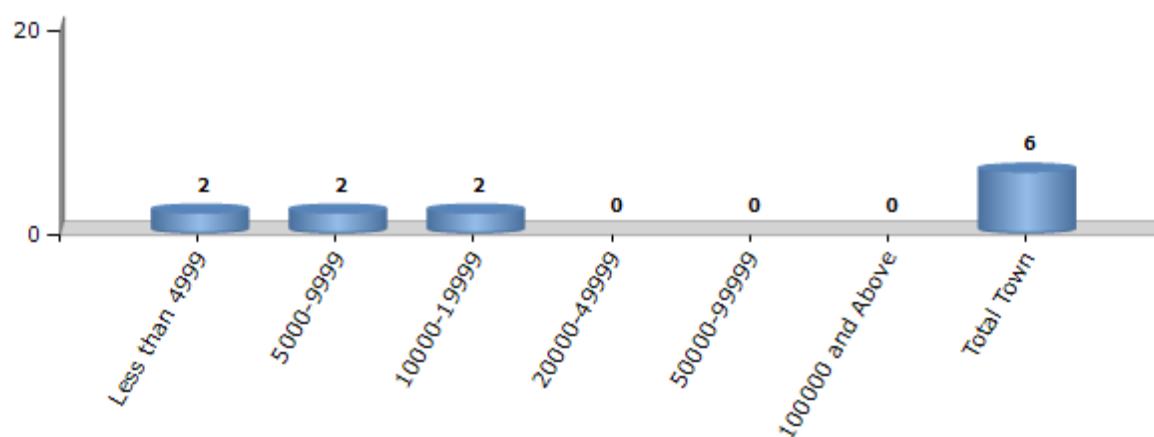
Number of Villages by Population Size - 2011



Number of Towns by Population Size - 2011

Less than 4999	5000-9999	10000-19999	20000-49999	50000-99999	100000 and Above	Total Town
2	2	2	0	0	0	6

Number of Towns by Population Size - 2011

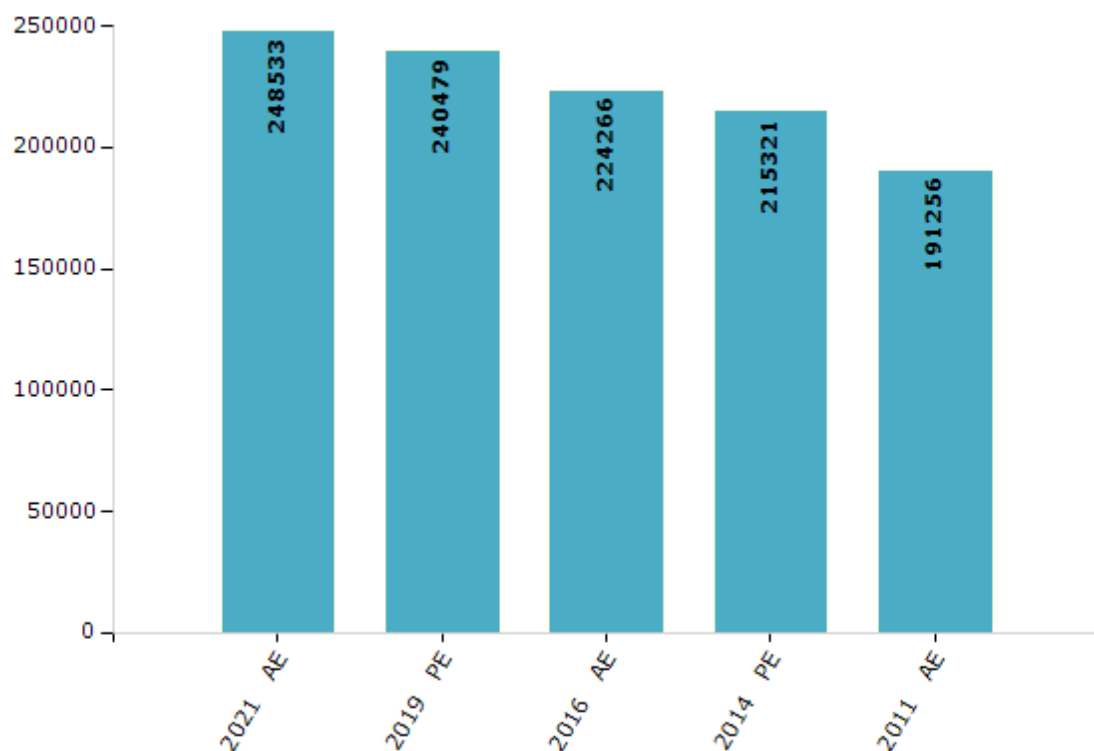


Electoral Features

Electors by Male & Female

Year	Male	Female	Others	Total	Year	Male	Female	Others	Total
2021 AE	127256	121275	2	248533	1991 AE	-	-	-	-
2019 PE	123666	116810	3	240479	1987 AE	-	-	-	-
2016 AE	116661	107603	2	224266	1982 AE	-	-	-	-
2014 PE	112412	102909	0	215321	1977 AE	-	-	-	-
2011 AE	100893	90363	0	191256	1972 AE	-	-	-	-
2009 PE	-	-	-	-	1971 AE	-	-	-	-
2006 AE	-	-	-	-	1969 AE	-	-	-	-
2004 PE	-	-	-	-	1967 AE	-	-	-	-
2001 AE	-	-	-	-	1962 AE	-	-	-	-
1999 PE	-	-	-	-	1957 AE	-	-	-	-
1996 AE	-	-	-	-	1952 AE	-	-	-	-

Number of Electors



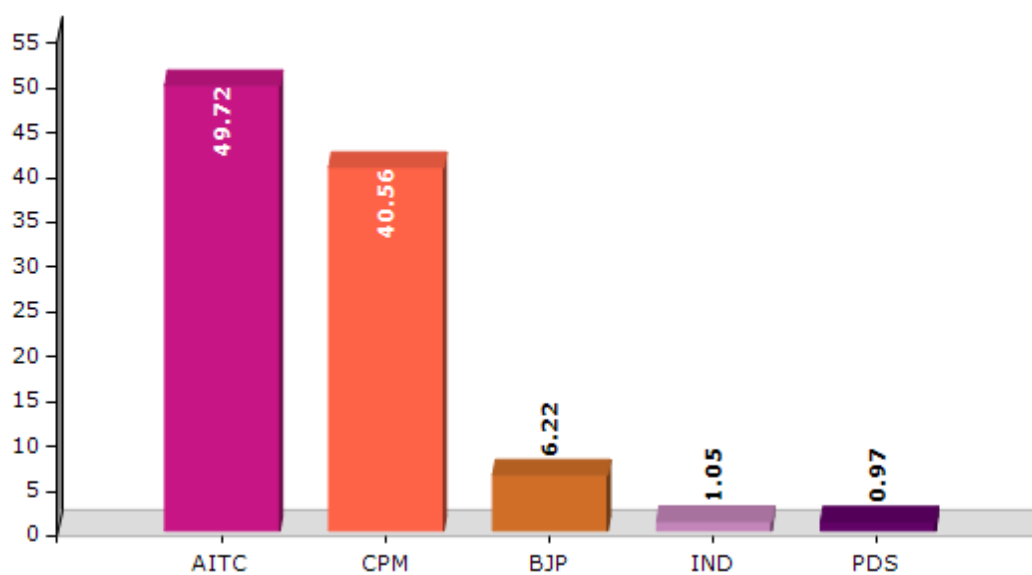
Note : AE : Assembly Election, PE : Assembly Segment of Parliamentary Election

Historical Summary Election Results

Summary Result of Assembly Election - 2011

Candidate Name	Party	Votes	Votes %
Swapan Debnath	AITC	86039	49.72
Aleya Begam Sekh	CPM	70181	40.56
Mahadeb Basak	BJP	10765	6.22
Ram Hansda	IND	1818	1.05
Badredojsa Molla	PDS	1676	0.97
Irai Sekh	CPI(ML)(L)	1385	0.8
Kanai Lal Pandey	BSP	1172	0.68

Votes Percentage of Top Parties - 2011



Polling Station Level Election Results

Number and Name of Polling Stations (PS) (2016)

Number of Polling Stations	Name of Polling Stations	Number of Polling Stations	Name of Polling Stations
1	Sahajadpur F.P. School	22	Jankar F.P. School
2	Nawpara High School (R-1)	23	Ghola Rajibpur F.P. School
3	Nawpara High School (R- 2)	24	Chandpur G.S.F.P. School (R-1)
4	Karail F.P.School	25	Chandpur G.S.F.P. School (R-2)
5	Dharmatala Karail F.P. School	26	Vidyanagar G.D Vidyamandir (R-1)
6	Bogpur F.P. School	27	Vidyanagar G.D Vidyamandir (R-2)
7	Banki F.P.School	28	Rajyadharpara T.C.D. F.P. School (R-1)
8	Chakbamangoria F.P.School (R-1)	29	Ganganandapur Srichaitanya Vidyapith (R-1)
9	Chakbamangoria F.P.School (R-2)	30	Ganganandapur Srichaitanya Vidyapith (R-2)
10	Kuricha Tinkari Das. High School	31	Srirampur Muslimpara F.P. School (R-1)
11	Malgoria F.P. School	32	Srirampur Muslimpara F.P. School (R-2)
12	Nawpara Susamasundari Prathamik Vidyalaya (R-1)	33	Das Para Saraswatitala Ssk
13	Nawpara Susamasundari Prathamik Vidyalaya (R-2)	34	Dolgobindapur G.S.F.P. School (R-1)
14	Kushogoria F.P. School (R-1)	35	Dolgobindapur G.S.F.P. School (R-2)
15	Kushogoria F.P. School (R-2)	36	Srirampur G.S.F.P. School (R-1)
16	Kuldanga Atkedanga Adibasi Prathamik Vidyalaya	37	Srirampur G.S.F.P. School (R-2)
17	Bochpur F.P. School	38	Alurdanga S.S.K.
18	Bhaidarpara Ssk	39	Barakobla G.S.F.P. School
19	Chandipur Prathamik Vidyalaya	40	Dakshin Srirampur (Special Cadre) F.P. School (R-1)
20	Raipur Board Prathamik Vidyalaya	41	Dakshin Srirampur (Special Cadre) F.P. School (R-2)
21	Rajibpur Sikshasree Vidyaytan	42	Srirampur Bhabatarini Roy Girls' High School (R-1)

Contd....

Polling Station Level Election Results

Polling Station-wise Votes Secured by Overall Top Five Parties in Purbasthali Dakshin Assembly in Assembly Election (AE) under Bardhaman Purba Parliamentary Constituency in West Bengal (2016)

Number of Polling Station	Winner - Swapan Debnath (AITC)	Runner-up - Abhijit Bhattacharyya (INC)	3rd - Rajib Kumar Bhowmick (BJP)	4th - Nasimul Gani Sayed (PDS)	5th - Jiyadul Seikh (CPI(ML) (L))	NOTA	Other	Total Votes Secured
36	377	249	34	6	2	3	6	677
37	457	300	41	5	5	8	13	829
38	514	185	54	7	3	7	15	785
39	573	310	75	4	3	9	12	986
40	524	144	60	6	1	12	7	754
41	443	115	25	2	1	15	2	603
42	444	186	49	8	3	7	3	700
43	412	214	40	0	4	11	6	687
44	541	212	85	4	6	8	4	860
45	348	100	29	2	3	5	4	491
46	400	167	40	1	1	7	9	625
47	678	234	81	2	4	11	6	1016
48	433	199	79	1	5	7	8	732
49	605	214	148	3	6	5	6	987
50	566	107	54	5	9	3	3	747
51	503	122	63	5	3	4	4	704
52	483	289	121	4	7	8	19	931
53	584	151	98	6	7	6	12	864
54	407	229	77	6	3	9	18	749
55	527	163	84	5	5	7	7	798
56	439	168	165	11	7	3	17	810
57	465	219	61	9	4	5	7	770
58	233	151	39	4	1	7	9	444
59	505	317	54	7	1	4	5	893
60	466	297	95	5	2	7	10	882
61	529	405	16	6	6	5	9	976
62	493	374	14	4	4	1	8	898
63	365	247	47	9	5	5	14	692
64	331	154	40	1	1	4	10	541
65	406	150	73	2	6	12	10	659
66	294	114	117	6	6	5	9	551
67	632	153	84	4	2	2	9	886
68	431	171	263	4	3	9	16	897
69	362	250	126	8	4	6	17	773
70	256	233	34	4	2	8	10	547

Contd....

Polling Station Level Election Results

Winner, Runner-up and 3rd Party Position & Winning Margin According to Polling Stations in Purbasthali Dakshin Assembly in Assembly Election (AE) under Bardhaman Purba Parliamentary Constituency in West Bengal (2016)

Polling Station Number	Winner Party	Winner Votes (%)	Runner-up Party	Runner-up Votes (%)	Winning Margin Votes (%)	Third Party	Third Party Votes (%)	Other Votes (%)
75	AITC	326 (54.15)	INC	207 (34.39)	119 (19.76)	BJP	44 (7.31)	25 (4.15)
76	AITC	328 (61.31)	INC	123 (22.99)	205 (38.32)	BJP	69 (12.9)	15 (2.8)
77	AITC	554 (55.23)	INC	337 (33.6)	217 (21.63)	BJP	85 (8.47)	27 (2.69)
78	INC	383 (39.65)	AITC	369 (38.2)	14 (1.45)	BJP	173 (17.91)	41 (4.24)
79	AITC	369 (48.3)	INC	324 (42.41)	45 (5.89)	BJP	51 (6.68)	20 (2.62)
80	AITC	375 (42.04)	BJP	330 (37)	45 (5.04)	INC	162 (18.16)	25 (2.8)
81	BJP	376 (42.01)	INC	239 (26.7)	137 (15.31)	AITC	234 (26.15)	46 (5.14)
82	AITC	395 (46.2)	BJP	264 (30.88)	131 (15.32)	INC	150 (17.54)	46 (5.38)
83	AITC	447 (42.53)	BJP	387 (36.82)	60 (5.71)	INC	166 (15.79)	51 (4.85)
84	INC	553 (46.47)	AITC	511 (42.94)	42 (3.53)	BJP	80 (6.72)	46 (3.87)
85	AITC	249 (38.02)	BJP	220 (33.59)	29 (4.43)	INC	162 (24.73)	24 (3.66)
86	AITC	283 (38.82)	BJP	261 (35.8)	22 (3.02)	INC	154 (21.12)	31 (4.25)
87	AITC	368 (45.66)	INC	268 (33.25)	100 (12.41)	BJP	156 (19.35)	14 (1.74)
88	AITC	271 (43.64)	INC	212 (34.14)	59 (9.5)	BJP	116 (18.68)	22 (3.54)
89	AITC	385 (60.16)	INC	177 (27.66)	208 (32.5)	BJP	48 (7.5)	30 (4.69)
90	AITC	232 (46.59)	INC	175 (35.14)	57 (11.45)	BJP	74 (14.86)	17 (3.41)
91	AITC	359 (51.21)	INC	235 (33.52)	124 (17.69)	BJP	81 (11.55)	26 (3.71)
92	AITC	361 (41.35)	BJP	295 (33.79)	66 (7.56)	INC	179 (20.5)	38 (4.35)
93	AITC	223 (42.8)	BJP	196 (37.62)	27 (5.18)	INC	80 (15.36)	22 (4.22)
94	AITC	458 (53.63)	INC	232 (27.17)	226 (26.46)	BJP	145 (16.98)	19 (2.22)
95	BJP	447 (49.07)	AITC	310 (34.03)	137 (15.04)	INC	125 (13.72)	29 (3.18)
96	AITC	551 (48.16)	INC	498 (43.53)	53 (4.63)	BJP	68 (5.94)	27 (2.36)
97	INC	420 (39.74)	AITC	393 (37.18)	27 (2.56)	BJP	212 (20.06)	32 (3.03)
98	AITC	529 (60.67)	INC	224 (25.69)	305 (34.98)	BJP	90 (10.32)	29 (3.33)
99	AITC	415 (43.46)	INC	278 (29.11)	137 (14.35)	BJP	231 (24.19)	31 (3.25)
100	AITC	296 (52.76)	INC	142 (25.31)	154 (27.45)	BJP	99 (17.65)	24 (4.28)
101	AITC	359 (62)	INC	136 (23.49)	223 (38.51)	BJP	75 (12.95)	9 (1.55)
102	INC	390 (50.52)	AITC	362 (46.89)	28 (3.63)	BJP	6 (0.78)	14 (1.81)
103	AITC	434 (51.54)	INC	233 (27.67)	201 (23.87)	BJP	130 (15.44)	45 (5.34)
104	AITC	471 (59.47)	INC	287 (36.24)	184 (23.23)	BJP	6 (0.76)	28 (3.54)
105	INC	423 (50.78)	AITC	361 (43.34)	62 (7.44)	PDS	10 (1.2)	39 (4.68)
106	INC	336 (47.32)	AITC	325 (45.77)	11 (1.55)	BJP	18 (2.54)	31 (4.37)
107	INC	342 (52.53)	AITC	273 (41.94)	69 (10.59)	BJP	16 (2.46)	20 (3.07)
108	AITC	185 (39.53)	INC	135 (28.85)	50 (10.68)	BJP	132 (28.21)	16 (3.42)
109	BJP	354 (49.86)	AITC	248 (34.93)	106 (14.93)	INC	76 (10.7)	32 (4.51)
110	BJP	426 (42.14)	AITC	408 (40.36)	18 (1.78)	INC	123 (12.17)	54 (5.34)
111	AITC	671 (54.73)	INC	255 (20.8)	416 (33.93)	BJP	246 (20.07)	54 (4.4)

Contd....

Socio-Economic Amenities - Rural

Access to Education Facilities

Particulars	Number of Villages (% of Population)				
	Available	Not Available	If Not Available (Distance of Nearest Facility)		
			A	B	C
Govt. Primary School	128 (98)	6 (2)	0 (0)	0 (0)	0 (0)
Private Primary School	11 (6)	123 (94)	0 (0)	0 (0)	0 (0)
Govt. Middle School	34 (40)	100 (60)	42 (25)	20 (13)	1 (0)
Private Middle School	3 (2)	131 (98)	0 (0)	0 (0)	3 (3)
Govt. Secondary School	22 (30)	112 (70)	58 (38)	29 (19)	0 (0)
Private Secondary School	1 (1)	133 (99)	0 (0)	1 (0)	0 (0)
Govt. Senior Secondary School	13 (20)	121 (80)	60 (41)	31 (16)	2 (1)
Private Senior Secondary School	1 (1)	133 (99)	0 (0)	1 (0)	0 (0)
Govt. Arts and Science Degree College	0 (0)	134 (100)	1 (0)	29 (25)	72 (50)
Private Arts and Science Degree College	0 (0)	134 (100)	0 (0)	1 (0)	0 (0)
Govt. Engineering College	0 (0)	134 (100)	0 (0)	1 (2)	89 (66)
Private Engineering College	0 (0)	134 (100)	0 (0)	0 (0)	9 (6)
Govt. Medicine College	0 (0)	134 (100)	0 (0)	0 (0)	98 (74)
Private Medicine College	0 (0)	134 (100)	0 (0)	0 (0)	1 (0)
Govt. Management Institute	0 (0)	134 (100)	0 (0)	0 (0)	75 (51)
Private Management Institute	0 (0)	134 (100)	0 (0)	0 (0)	12 (14)
Govt. Polytechnic	0 (0)	134 (100)	0 (0)	0 (0)	93 (71)
Private Polytechnic	0 (0)	134 (100)	0 (0)	0 (0)	5 (3)
Govt. Vocational Training School/ITI	3 (3)	131 (97)	13 (9)	24 (11)	54 (49)
Private Vocational Training School/ITI	0 (0)	134 (100)	0 (0)	1 (0)	0 (0)
Govt. Non Formal Training Centre	0 (0)	134 (100)	2 (1)	15 (18)	32 (24)
Private Non Formal Training Centre	0 (0)	134 (100)	0 (0)	1 (0)	7 (5)
Govt. School For Disabled	0 (0)	134 (100)	2 (2)	26 (23)	61 (44)
Private School For Disabled	0 (0)	134 (100)	0 (0)	1 (0)	0 (0)
Government Others	4 (3)	130 (97)	0 (0)	0 (0)	0 (0)
Private Others	0 (0)	134 (100)	0 (0)	0 (0)	0 (0)

Note : Distance A : Less than 5 km; B : Between 5-10 km; C : 10+ km.; Source : Data Analysis is based on 2011 Census.

DISCLAIMER

The Terms of Use and Disclaimer of Datanet India Private Limited (hereinafter referred to as "Datanet") for use of this analysis report of **Purbasthali Dakshin Assembly Constituency (Purbasthali Dakshin Vidhan Sabha) :-**

1. **Assembly Factbook™** is a Registered Trade Mark owned by Datanet.
2. All the maps are sketched and graphical representation only and have not been drawn to the scale and also not to represent the actual geographical area or boundary of the unit.
3. The data for the aforesaid analysis is based on authentic sources and has been culled from the various publications of Census, CSO and NSSO for district and block level data, various central and state government departments, Central & State Elections Commissions and the concerned Returning Officers' releases, Electoral Rolls, Election results and allied publications, internal assessment, surveys, estimates and analysis. Therefore, certain adjustment of data at micro level may have been done to arrive closer to the macro data.
4. Data have been provided on an "As Is" and "As AVAILABLE" basis
5. The colours shown in the maps or diagram and charts of a particular party, alliance or AC are indicative and do not represent them.
6. This publication which includes maps, sheets, graphs and data would be the property under copyright of Datanet only. The user may use these for its internal study, analysis and research purposes. It's public display, re-selling or any commercial uses by the user are not allowed.
7. Datanet has taken due care and caution in compilation and processing of data and allied information, but does not guarantee the accuracy, adequacy or completeness of any information/analysis and will be not responsible for any errors or omissions or for the results obtained from the use of such information/analysis.
8. All the contents for the publication have been culled from various authentic sources and Datanet reasonably believes such sources to be reliable, but does not make any representations, express or implied as to the accuracy or fitness of use of such information. The information or contents of the information/analysis do not constitute advice and should not be relied upon in making (or refraining from making) any decision. Any reliance placed upon the information provided by Datanet is the sole responsibility and strictly at the user's risk.
9. In no event will Datanet be liable for any damages (including, without limitation, damages for loss of business projects, or loss of profits) arising in contract, tort or otherwise from the use of or inability to use any of its contents, or from any action taken (or refrained from being taken) as a result of using the analysis or any of its contents. Datanet its directors, owners, editors, officials, employees, distributor and agents or any associate will not be liable for any errors in the information contained or any consequences arising from the use of the contents of the provided information/analysis.
10. If any provision of these terms and conditions is held invalid or illegal or unenforceable for any reason by any court of competent jurisdiction, such provision shall be severed and the remainder of provisions of the terms and conditions shall continue in full force and effect as if the Term of Use had been executed with the invalid, illegal or unenforceable provision eliminated.
11. If there are any discrepancies in the information provided, please bring it to attention of Datanet for suitable rectification measures.

Buy Online This Complete Book At
Datanet India eBooks Store

www.indiastatpublications.com

or go directly at

[http://www.indiastatpublications.com/
Assembly_factbook/West_Bengal/Bardhaman_Purba/
Purbasthali_Dakshin](http://www.indiastatpublications.com/Assembly_factbook/West_Bengal/Bardhaman_Purba/Purbasthali_Dakshin)

 **indiastat**elections

ISBN : 978-93-5293-775-2

