



West Bengal

Assembly Factbook™

Bankura Assembly Constituency



Key Electoral Data of Bankura
Assembly Constituency (Vidhan Sabha)

West Bengal
Assembly FactbookTM
Bankura Assembly Constituency



Bankura Vidhan Sabha

Editor & Director

Dr. R.K. Thukral

Research Editor

Dr. Shafeeq Rahman

Compiled, Researched and Published by Datanet India Pvt. Ltd.

D-100, 1st Floor,

Okhla Industrial Area, Phase-I,
New Delhi- 110020.

Ph.: 91-11- 43580781-84

Email : support@indiastatpublications.com

Website : www.indiastatelections.com

Online Book Store :

www.indiastatpublications.com

Report No. : AFB/WB-252-0123

ISBN : 978-93-5293-576-5

First Edition : January, 2018

Sixth Updated Edition : January, 2023

Price : Rs. 11500/-

US\$ 310

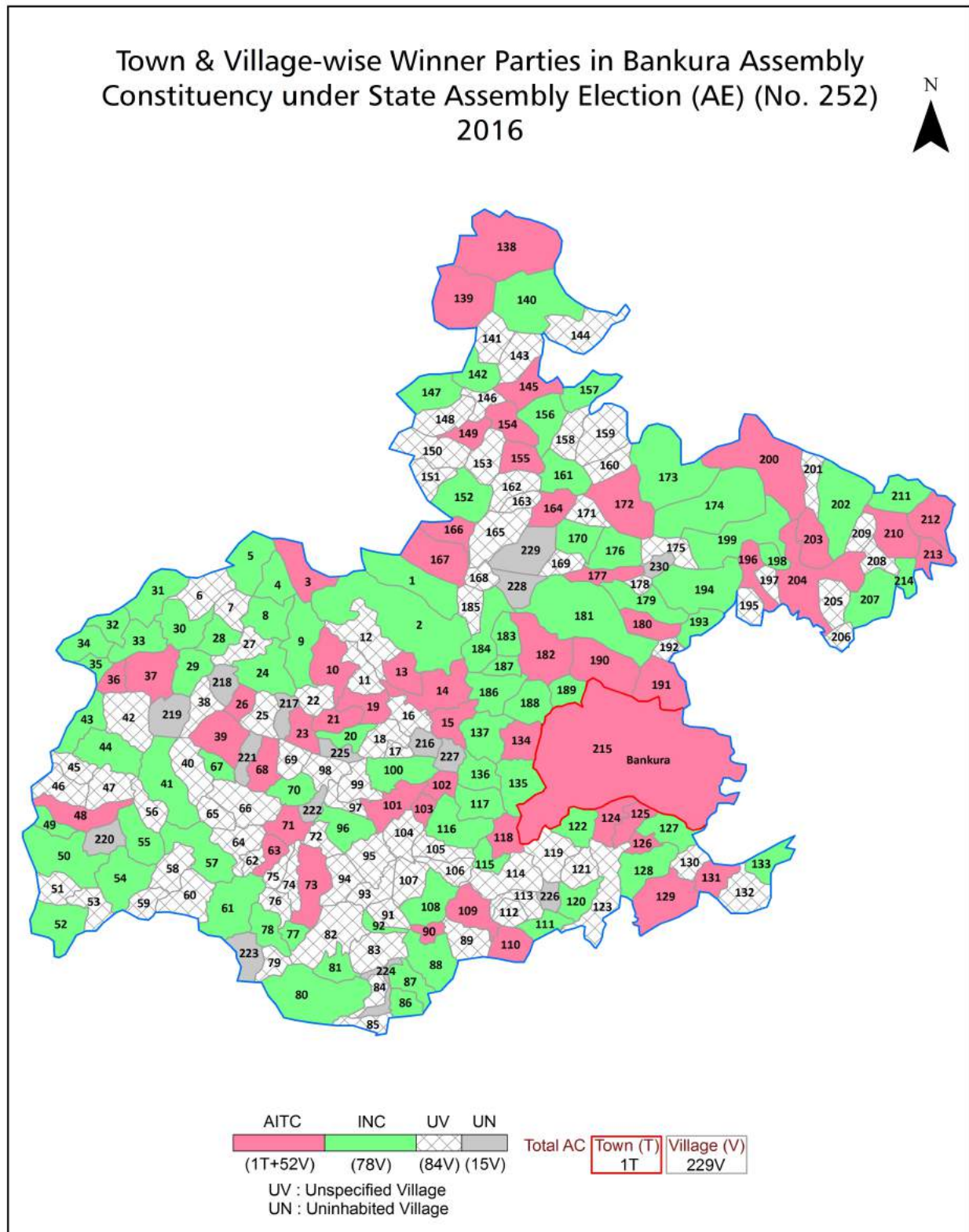
© Datanet India Pvt. Ltd.

All rights reserved. No part of this book may be reproduced, stored in a retrieval system or transmitted in any form or by any means, mechanical photocopying, photographing, scanning, recording or otherwise without the prior written permission of the publisher. Please refer to Disclaimer at page no. 194 for the use of this publication.

Printed in India

No.	Particulars	Page No.
	Introduction	
1	Assembly Constituency - (Vidhan Sabha) at a Glance Features of Assembly as per Delimitation Commission of India (2008)	1-2
	Location and Political Maps	
2	Location Map Boundaries of Assembly Constituency - (Vidhan Sabha) in District Boundaries of Assembly Constituency under Parliamentary Constituency - (Lok Sabha) Town & Village-wise Winner Parties- 2021, 2019, 2016, 2014, 2011 and 2009	3-10
	Administrative Setup (2011)	
3	District Sub-district Towns Villages Inhabited Villages Uninhabited Villages Village Panchayat Intermediate Panchayat	11-22
	Demographics (2011)	
4	Population Households Rural/Urban Population Towns and Villages by Population Size Sex Ratio (Total & 0-6 Years) Religious Population Social Population Literacy Rate	23-24
	Electoral Features	
5	Important Dates of Last Elections Held Electors by Gender Service Electors Voters Voters Turnout Polling Stations & Average Number of Electors per Polling Station Electors by Age Group Present Elected Representatives	25-30
	Historical Summary Election Results	
6	Vote Share of Major Parties Winning Margin (Number & Percentage) Polarity of Parties Summary Result of Assembly Segment of Parliamentary Elections 2019, 2014, 2009, 2004 and 1999 Summary Result of Assembly Elections 2021, 2016, 2011, 2006, 2001, 1996, 1991, 1987, 1982, 1977, 1972, 1971, 1969, 1967, 1962, 1957 and 1952	31-56
	Polling Station Level Election Results	
7	Name and Number of Polling Station 2021, 2019, 2016, 2014, 2011 and 2009 Polling Station-wise Electors, Voters & Voters Turnout 2021, 2019, 2016, 2014, 2011 and 2009 Polling Station wise Elections Results 2021, 2019, 2016, 2014, 2011 and 2009	57-174
	Share of Assembly Constituency	
8	Share of Assembly Constituency - (Vidhan Sabha) in State, District and Parliamentary Constituency - (Lok Sabha)	175
	Socio-Economic Amenities (2011)	
9	Access to Administrative Units Agricultural, Manufacturing and Industrial Commodities Demographic Indicators Education Health & Manpower Drinking Water Supply Sanitation Entertainment and Recreations Infrastructure Power Food Allocation Distribution and Marketing of Agriculture Commodities Infrastructure Transport and Road Infrastructure Communication Banking and Financial Services Land Use Irrigation Source	177-191
10	Abbreviation & Sources	192-193
11	Disclaimer	194

Location & Political Map



Administrative Setup

List of Village Panchayat & Intermediate Panchayat (Block) Name - 2011

Village Name	Village Panchayat Name	Intermediate Panchayat Name
Achuri	Anchuri	Bankura - I
Agaya	Jagadalla-II	Bankura - I
Ailakundi (P)	Anchuri	Bankura - I
Amlatara	Andarthole	Bankura - I
Anandapur	Kalpathar	Bankura - I
Andharthaul	Andarthole	Bankura - I
Aralbanshi	Jagadalla-I	Bankura - I
Arjunpur	Purandarpur	Bankura - II
Asna	Junbedia	Bankura - II
Badra	Kenjakura	Bankura - I
Badra	Junbedia	Bankura - II
Badulara	Anchuri	Bankura - I
Bagatapol	Mankanali	Bankura - II
Bagrakonda	Purandarpur	Bankura - II
Bahadurpur	Purandarpur	Bankura - II
Baikunthapur	Mankanali	Bankura - II
Baindhka	Jagadalla-II	Bankura - I
Balardihi	Anchuri	Bankura - I
Balia	Kalpathar	Bankura - I
Banchingra	Kalpathar	Bankura - I
Bankata	Kenjakura	Bankura - I
Bankata	Junbedia	Bankura - II
Bankati	Junbedia	Bankura - II
Banshi	Jagadalla-I	Bankura - I
Barabagan	Kalpathar	Bankura - I
Barachaka	Mankanali	Bankura - II
Barakalajharia	Junbedia	Bankura - II
Baraleedya	Kalpathar	Bankura - I
Barut	Anchuri	Bankura - I

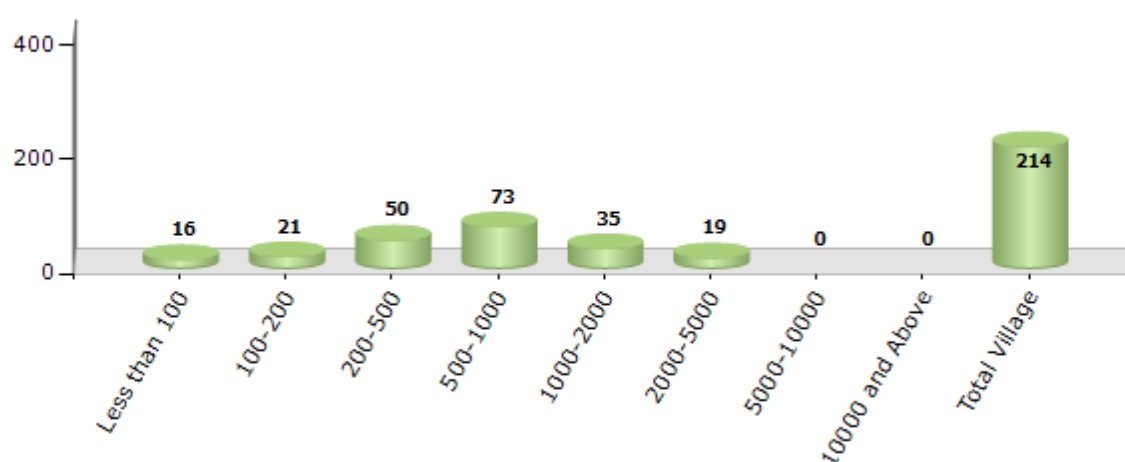
Contd....

Demographics

Number of Villages by Population Size - 2011

Less than 100	100-200	200-500	500-1000	1000-2000	2000-5000	5000-10000	10000 and Above	Total Village
16	21	50	73	35	19	0	0	214

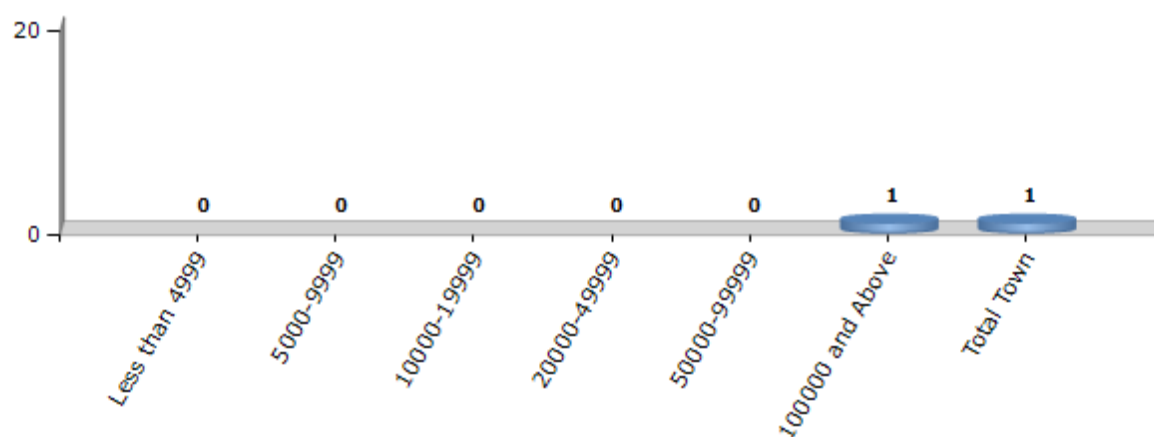
Number of Villages by Population Size - 2011



Number of Towns by Population Size - 2011

Less than 4999	5000-9999	10000-19999	20000-49999	50000-99999	100000 and Above	Total Town
0	0	0	0	0	1	1

Number of Towns by Population Size - 2011



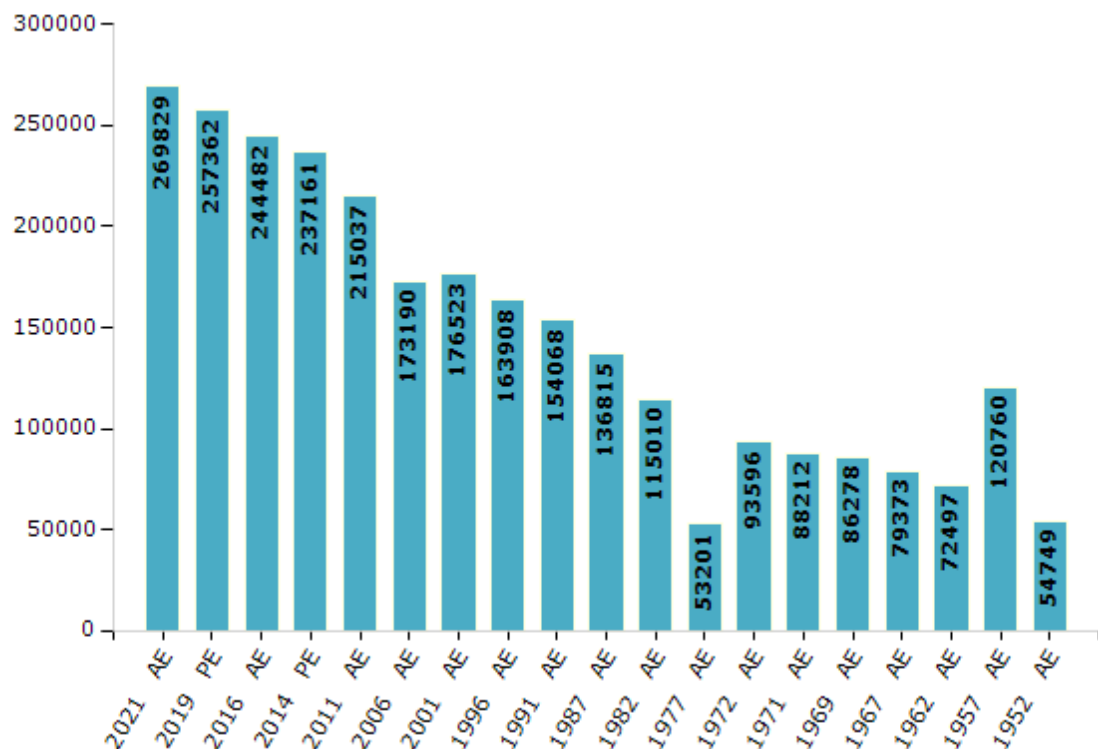
Electoral Features

Electors by Male & Female

Year	Male	Female	Others	Total
2021 AE	135684	134143	2	269829
2019 PE	129919	127442	1	257362
2016 AE	123981	120500	1	244482
2014 PE	121221	115940	0	237161
2011 AE	111668	103369	0	215037
2009 PE	-	-	-	-
2006 AE	90322	82868	-	173190
2004 PE	-	-	-	-
2001 AE	91275	85248	-	176523
1999 PE	-	-	-	-
1996 AE	84684	79224	-	163908

Year	Male	Female	Others	Total
1991 AE	79024	75044	-	154068
1987 AE	70670	66145	-	136815
1982 AE	59783	55227	-	115010
1977 AE	51039	2162	-	53201
1972 AE	48375	45221	-	93596
1971 AE	44991	43221	-	88212
1969 AE	43747	42531	-	86278
1967 AE	-	-	-	79373
1962 AE	-	-	-	72497
1957 AE	-	-	-	120760
1952 AE	-	-	-	54749

Number of Electors



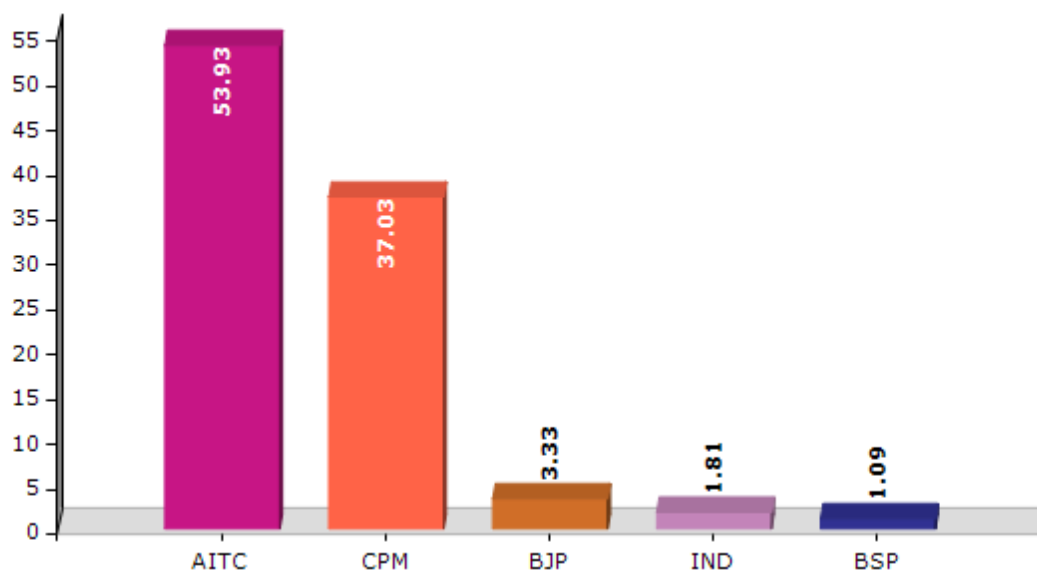
Note : AE : Assembly Election, PE : Assembly Segment of Parliamentary Election

Historical Summary Election Results

Summary Result of Assembly Election - 2011

Candidate Name	Party	Votes	Votes %
Kashinath Mishra	AITC	92835	53.93
Pratip Mukherjee	CPM	63745	37.03
Anil Ghosh	BJP	5732	3.33
Swapan Kumar Mandal	IND	3112	1.81
Anil Pal	BSP	1877	1.09
Bijoy Chandra Mondal	IND	1789	1.04
Jabbar Sekh	JVM	1783	1.04
Bhakta Ranjan Nayak	IND	1281	0.74

Votes Percentage of Top Parties - 2011



Polling Station Level Election Results

Number and Name of Polling Stations (PS) (2016)

Number of Polling Stations	Name of Polling Stations	Number of Polling Stations	Name of Polling Stations
1	Sonarekh Primary School (New Building)	22	Nadiyapur Primary School
2	Aulia Primary School	23	Kamladanga Primary School
3	Bagatapol Primary School	24	Kumaria Primary School
4	Karanjora Primary School (Room1)	25	Tilabedya Primary School
5	Karanjora Primary School (Room2)	26	Purandarpur High School (Room1)
6	Lapuria Primary School	27	Purandarpur High School (Room2)
7	Kendboni Primary School	28	Purandarpur Nimna Buniyadi Vidyalaya
8	Ladna Primary School	29	Kanchanpur High School (North)
9	Kantaboni High School	30	Kanchanpur High School (South)
10	Mankanali High School (Room1)	31	Chhatarkanali Primary School
11	Mankanali High School (Room2)	32	Ragarergram Primary School
12	Bhagabandh Primary School	33	Emokundi Primary School
13	Mankanali Namopara Primary School	34	Kherosole J.B.School (Room1)
14	Magra High School (Room1)	35	Kherosole J.B.School (Room2)
15	Magra High School (Room2)	36	Bonkata Primary School
16	Khil Kanali Primary School	37	Bhedua Primary School
17	Raybandh Primary School	38	Salboni Primary School
18	Laxmi Janardan Primary School	39	Bhedua Salboni Naba Siksha Mandir
19	Gaira Primary School	40	Bhedua Primary School (Room1)
20	Mayakanan High School(Room1)	41	Bhedua Primary School (Room2)
21	Mayakanan High School(Room2)	42	Badra Primary School

Contd....

Polling Station Level Election Results

Polling Station-wise Votes Secured by Overall Top Five Parties in Bankura Assembly in Assembly Election (AE) under Bankura Parliamentary Constituency in West Bengal (2016)

Number of Polling Station	Winner - Daripa Shampa (INC)	Runner-up - Minati Misra (AITC)	3rd - Subhas Kumar Sarkar (BJP)	4th - Swapan Nag (SUCI)	5th - Lal Mohan Malla (BSP)	NOTA	Other	Total Votes Secured
36	270	266	62	12	12	16	2	640
37	242	232	12	2	7	11	6	512
38	334	285	103	13	5	16	5	761
39	375	215	132	11	12	10	10	765
40	235	263	72	17	14	10	10	621
41	267	245	139	7	8	13	6	685
42	309	459	36	5	5	14	4	832
43	188	233	45	9	4	7	0	486
44	247	254	40	17	19	27	7	611
45	259	226	24	7	15	17	6	554
46	339	231	15	8	7	11	3	614
47	366	492	111	13	22	31	9	1044
48	507	560	104	20	16	29	16	1252
49	334	304	122	7	7	17	4	795
50	310	298	111	4	13	21	7	764
51	202	202	57	4	4	8	1	478
52	267	141	51	4	0	16	5	484
53	371	343	91	19	24	36	8	892
54	324	306	124	14	11	20	7	806
55	259	306	38	9	14	34	7	667
56	158	170	35	6	5	24	8	406
57	213	231	18	2	7	9	2	482
58	354	244	57	6	7	14	2	684
59	423	362	91	11	15	33	11	946
60	275	340	114	8	5	31	9	782
61	371	560	133	14	17	27	8	1130
62	230	290	21	11	11	10	2	575
63	341	254	22	9	3	8	3	640
64	115	144	28	1	2	10	0	300
65	251	247	84	3	4	13	2	604
66	242	311	52	1	3	3	0	612
67	293	204	52	3	3	5	1	561
68	223	214	47	1	3	16	2	506
69	172	290	37	3	3	11	0	516
70	246	274	70	2	3	11	2	608

Contd....

Polling Station Level Election Results

Winner, Runner-up and 3rd Party Position & Winning Margin According to Polling Stations in Bankura Assembly in Assembly Election (AE) under Bankura Parliamentary Constituency in West Bengal (2016)

Polling Station Number	Winner Party	Winner Votes (%)	Runner-up Party	Runner-up Votes (%)	Winning Margin Votes (%)	Third Party	Third Party Votes (%)	Other Votes (%)
75	AITC	401 (51.41)	INC	270 (34.62)	131 (16.79)	BJP	81 (10.38)	28 (3.59)
76	INC	395 (50.13)	AITC	276 (35.03)	119 (15.1)	BJP	92 (11.68)	25 (3.17)
77	INC	380 (56.97)	AITC	186 (27.89)	194 (29.08)	BJP	71 (10.64)	30 (4.5)
78	INC	397 (48.71)	AITC	294 (36.07)	103 (12.64)	BJP	98 (12.02)	26 (3.19)
79	INC	467 (50.27)	AITC	314 (33.8)	153 (16.47)	BJP	102 (10.98)	46 (4.95)
80	INC	201 (48.2)	AITC	160 (38.37)	41 (9.83)	BJP	35 (8.39)	21 (5.04)
81	INC	331 (54)	AITC	214 (34.91)	117 (19.09)	BJP	42 (6.85)	26 (4.24)
82	AITC	399 (47.73)	INC	335 (40.07)	64 (7.66)	BJP	63 (7.54)	39 (4.67)
83	AITC	253 (50.8)	INC	161 (32.33)	92 (18.47)	BJP	69 (13.86)	15 (3.01)
84	INC	321 (43.09)	AITC	303 (40.67)	18 (2.42)	BJP	83 (11.14)	38 (5.1)
85	AITC	276 (48.17)	INC	181 (31.59)	95 (16.58)	BJP	93 (16.23)	23 (4.01)
86	AITC	361 (44.79)	INC	298 (36.97)	63 (7.82)	BJP	110 (13.65)	37 (4.59)
87	AITC	238 (45.59)	INC	175 (33.52)	63 (12.07)	BJP	80 (15.33)	29 (5.56)
88	AITC	258 (48.22)	INC	181 (33.83)	77 (14.39)	BJP	76 (14.21)	20 (3.74)
89	INC	381 (47.51)	AITC	300 (37.41)	81 (10.1)	BJP	85 (10.6)	36 (4.49)
90	AITC	378 (55.51)	INC	211 (30.98)	167 (24.53)	BJP	46 (6.75)	46 (6.75)
91	AITC	261 (53.93)	INC	141 (29.13)	120 (24.8)	BJP	63 (13.02)	19 (3.93)
92	AITC	246 (49.3)	INC	160 (32.06)	86 (17.24)	BJP	60 (12.02)	33 (6.61)
93	AITC	296 (52.58)	INC	178 (31.62)	118 (20.96)	BJP	58 (10.3)	31 (5.51)
94	INC	252 (46.67)	AITC	218 (40.37)	34 (6.3)	BJP	46 (8.52)	24 (4.44)
95	AITC	206 (43.46)	INC	196 (41.35)	10 (2.11)	BJP	49 (10.34)	23 (4.85)
96	AITC	294 (47.04)	INC	272 (43.52)	22 (3.52)	BJP	39 (6.24)	20 (3.2)
97	INC	264 (45.52)	AITC	241 (41.55)	23 (3.97)	BJP	50 (8.62)	25 (4.31)
98	INC	369 (49.13)	AITC	278 (37.02)	91 (12.11)	BJP	75 (9.99)	29 (3.86)
99	INC	390 (52.99)	AITC	250 (33.97)	140 (19.02)	BJP	56 (7.61)	40 (5.43)
100	INC	213 (46.92)	AITC	199 (43.83)	14 (3.09)	BJP	28 (6.17)	14 (3.08)
101	AITC	323 (47.71)	INC	267 (39.44)	56 (8.27)	BJP	69 (10.19)	18 (2.66)
102	INC	316 (50.8)	AITC	227 (36.5)	89 (14.3)	BJP	58 (9.32)	21 (3.38)
103	AITC	375 (51.09)	INC	256 (34.88)	119 (16.21)	BJP	81 (11.04)	22 (3)
104	AITC	370 (54.33)	INC	229 (33.63)	141 (20.7)	BJP	51 (7.49)	31 (4.55)
105	AITC	394 (51.44)	INC	289 (37.73)	105 (13.71)	BJP	48 (6.27)	35 (4.57)
106	AITC	331 (55.63)	INC	120 (20.17)	211 (35.46)	BJP	116 (19.5)	28 (4.71)
107	AITC	281 (53.52)	INC	158 (30.1)	123 (23.42)	BJP	62 (11.81)	24 (4.57)
108	AITC	266 (45.47)	INC	232 (39.66)	34 (5.81)	BJP	71 (12.14)	16 (2.74)
109	AITC	263 (57.42)	INC	152 (33.19)	111 (24.23)	BJP	23 (5.02)	20 (4.37)
110	INC	179 (46.98)	AITC	142 (37.27)	37 (9.71)	BJP	48 (12.6)	12 (3.15)
111	INC	287 (50.35)	AITC	221 (38.77)	66 (11.58)	BJP	47 (8.25)	15 (2.63)

Contd....

Socio-Economic Amenities - Rural

Access to Education Facilities

Particulars	Number of Villages (% of Population)				
	Available	Not Available	If Not Available (Distance of Nearest Facility)		
			A	B	C
Govt. Primary School	176 (93)	38 (7)	0 (0)	0 (0)	0 (0)
Private Primary School	2 (3)	212 (97)	0 (0)	0 (0)	0 (0)
Govt. Middle School	43 (37)	171 (63)	108 (35)	19 (8)	0 (0)
Private Middle School	2 (2)	212 (98)	6 (3)	0 (0)	0 (0)
Govt. Secondary School	27 (29)	187 (71)	153 (56)	16 (7)	1 (0)
Private Secondary School	0 (0)	214 (100)	1 (0)	0 (0)	0 (0)
Govt. Senior Secondary School	14 (14)	200 (86)	144 (61)	37 (16)	2 (2)
Private Senior Secondary School	1 (0)	213 (100)	0 (0)	0 (0)	0 (0)
Govt. Arts and Science Degree College	0 (0)	214 (100)	6 (5)	59 (31)	118 (50)
Private Arts and Science Degree College	0 (0)	214 (100)	0 (0)	0 (0)	1 (1)
Govt. Engineering College	0 (0)	214 (100)	5 (2)	7 (2)	27 (13)
Private Engineering College	2 (1)	212 (99)	30 (14)	50 (27)	63 (27)
Govt. Medicine College	0 (0)	214 (100)	6 (4)	56 (30)	115 (50)
Private Medicine College	1 (0)	213 (100)	1 (0)	1 (0)	2 (1)
Govt. Management Institute	0 (0)	214 (100)	1 (0)	1 (0)	12 (4)
Private Management Institute	0 (0)	214 (100)	0 (0)	1 (1)	102 (42)
Govt. Polytechnic	0 (0)	214 (100)	1 (0)	1 (0)	149 (66)
Private Polytechnic	0 (0)	214 (100)	0 (0)	0 (0)	2 (1)
Govt. Vocational Training School/ITI	3 (3)	211 (97)	28 (10)	39 (26)	90 (34)
Private Vocational Training School/ITI	1 (1)	213 (99)	3 (1)	7 (2)	5 (3)
Govt. Non Formal Training Centre	1 (1)	213 (99)	1 (1)	7 (6)	29 (9)
Private Non Formal Training Centre	0 (0)	214 (100)	6 (7)	8 (2)	12 (6)
Govt. School For Disabled	1 (1)	213 (99)	3 (1)	29 (13)	37 (16)
Private School For Disabled	0 (0)	214 (100)	4 (2)	14 (12)	48 (24)
Government Others	1 (0)	213 (100)	0 (0)	0 (0)	0 (0)
Private Others	0 (0)	214 (100)	0 (0)	0 (0)	0 (0)

Note : Distance A : Less than 5 km; B : Between 5-10 km; C : 10+ km.; Source : Data Analysis is based on 2011 Census.

DISCLAIMER

The Terms of Use and Disclaimer of Datanet India Private Limited (hereinafter referred to as "Datanet") for use of this analysis report of **Bankura Assembly Constituency (Bankura Vidhan Sabha)** :-

1. **Assembly Factbook™** is a Registered Trade Mark owned by Datanet.
2. All the maps are sketched and graphical representation only and have not been drawn to the scale and also not to represent the actual geographical area or boundary of the unit.
3. The data for the aforesaid analysis is based on authentic sources and has been culled from the various publications of Census, CSO and NSSO for district and block level data, various central and state government departments, Central & State Elections Commissions and the concerned Returning Officers' releases, Electoral Rolls, Election results and allied publications, internal assessment, surveys, estimates and analysis. Therefore, certain adjustment of data at micro level may have been done to arrive closer to the macro data.
4. Data have been provided on an "As Is" and "As AVAILABLE" basis
5. The colours shown in the maps or diagram and charts of a particular party, alliance or AC are indicative and do not represent them.
6. This publication which includes maps, sheets, graphs and data would be the property under copyright of Datanet only. The user may use these for its internal study, analysis and research purposes. It's public display, re-selling or any commercial uses by the user are not allowed.
7. Datanet has taken due care and caution in compilation and processing of data and allied information, but does not guarantee the accuracy, adequacy or completeness of any information/analysis and will be not responsible for any errors or omissions or for the results obtained from the use of such information/analysis.
8. All the contents for the publication have been culled from various authentic sources and Datanet reasonably believes such sources to be reliable, but does not make any representations, express or implied as to the accuracy or fitness of use of such information. The information or contents of the information/analysis do not constitute advice and should not be relied upon in making (or refraining from making) any decision. Any reliance placed upon the information provided by Datanet is the sole responsibility and strictly at the user's risk.
9. In no event will Datanet be liable for any damages (including, without limitation, damages for loss of business projects, or loss of profits) arising in contract, tort or otherwise from the use of or inability to use any of its contents, or from any action taken (or refrained from being taken) as a result of using the analysis or any of its contents. Datanet its directors, owners, editors, officials, employees, distributor and agents or any associate will not be liable for any errors in the information contained or any consequences arising from the use of the contents of the provided information/analysis.
10. If any provision of these terms and conditions is held invalid or illegal or unenforceable for any reason by any court of competent jurisdiction, such provision shall be severed and the remainder of provisions of the terms and conditions shall continue in full force and effect as if the Term of Use had been executed with the invalid, illegal or unenforceable provision eliminated.
11. If there are any discrepancies in the information provided, please bring it to attention of Datanet for suitable rectification measures.

Buy Online This Complete Book At
Datanet India eBooks Store

www.indiastatpublications.com

or go directly at

[http://www.indiastatpublications.com/
Assembly_factbook/West_Bengal/Bankura/ Bankura](http://www.indiastatpublications.com/Assembly_factbook/West_Bengal/Bankura/Bankura)

 **indiastat**elections

ISBN : 978-93-5293-576-5



9 789352 935765