



West Bengal

Assembly Factbook™

Harirampur Assembly Constituency



Key Electoral Data of Harirampur
Assembly Constituency (Vidhan Sabha)

West Bengal

Assembly Factbook™

Harirampur Assembly Constituency



Harirampur Vidhan Sabha

Editor & Director

Dr. R.K. Thukral

Research Editor

Dr. Shafeeq Rahman

Compiled, Researched and Published by Datanet India Pvt. Ltd.

D-100, 1st Floor,

Okhla Industrial Area, Phase-I,
New Delhi- 110020.

Ph.: 91-11- 43580781-84

Email : support@indiastatpublications.com

Website : www.indiastatelections.com

Online Book Store :

www.indiastatpublications.com

Report No. : AFB/WB-042-0123

ISBN : 978-93-5293-664-9

First Edition : January, 2018

Sixth Updated Edition : January, 2023

Price : Rs. 11500/-

US\$ 310

© Datanet India Pvt. Ltd.

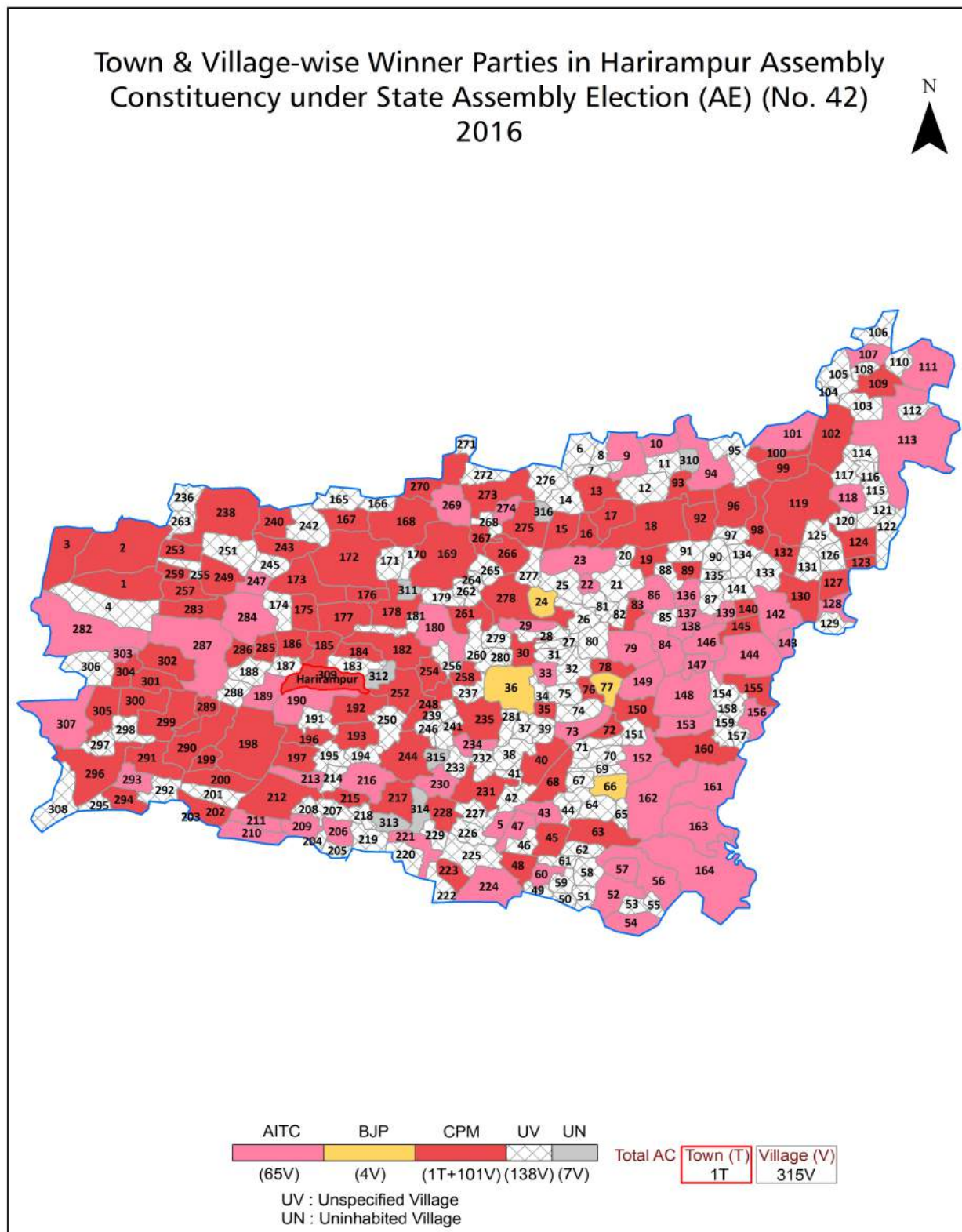
All rights reserved. No part of this book may be reproduced, stored in a retrieval system or transmitted in any form or by any means, mechanical photocopying, photographing, scanning, recording or otherwise without the prior written permission of the publisher. Please refer to Disclaimer at page no. 153 for the use of this publication.

Printed in India

Contents

No.	Particulars	Page No.
	Introduction	
1	Assembly Constituency - (Vidhan Sabha) at a Glance Features of Assembly as per Delimitation Commission of India (2008)	1-2
	Location and Political Maps	
2	Location Map Boundaries of Assembly Constituency - (Vidhan Sabha) in District Boundaries of Assembly Constituency under Parliamentary Constituency - (Lok Sabha) Town & Village-wise Winner Parties- 2021, 2019, 2016, 2014, 2011 and 2009	3-10
	Administrative Setup (2011)	
3	District Sub-district Towns Villages Inhabited Villages Uninhabited Villages Village Panchayat Intermediate Panchayat	11-26
	Demographics (2011)	
4	Population Households Rural/Urban Population Towns and Villages by Population Size Sex Ratio (Total & 0-6 Years) Religious Population Social Population Literacy Rate	27-28
	Electoral Features	
5	Important Dates of Last Elections Held Electors by Gender Service Electors Voters Voters Turnout Polling Stations & Average Number of Electors per Polling Station Electors by Age Group Present Elected Representatives	29-34
	Historical Summary Election Results	
6	Vote Share of Major Parties Winning Margin (Number & Percentage) Polarity of Parties Summary Result of Assembly Segment of Parliamentary Elections 2019, 2014 and 2009 Summary Result of Assembly Elections 2021, 2016 and 2011	35-44
	Polling Station Level Election Results	
7	Name and Number of Polling Station 2021, 2019, 2016, 2014, 2011 and 2009 Polling Station-wise Electors, Voters & Voters Turnout 2021, 2019, 2016, 2014, 2011 and 2009 Polling Station wise Elections Results 2021, 2019, 2016, 2014, 2011 and 2009	45-133
	Share of Assembly Constituency	
8	Share of Assembly Constituency - (Vidhan Sabha) in State, District and Parliamentary Constituency - (Lok Sabha)	134
	Socio-Economic Amenities (2011)	
9	Access to Administrative Units Agricultural, Manufacturing and Industrial Commodities Demographic Indicators Education Health & Manpower Drinking Water Supply Sanitation Entertainment and Recreations Infrastructure Power Food Allocation Distribution and Marketing of Agriculture Commodities Infrastructure Transport and Road Infrastructure Communication Banking and Financial Services Land Use Irrigation Source	136-150
10	Abbreviation & Sources	151-152
11	Disclaimer	153

Location & Political Map



Administrative Setup

List of Village Panchayat & Intermediate Panchayat (Block) Name - 2011

Village Name	Village Panchayat Name	Intermediate Panchayat Name
Abjalpur (I)	Gokarna	Harirampur
Aligara	Shibpur	Bansihari
Alipur	Brajaballavpur	Bansihari
Amai	Shibpur	Bansihari
Amarpur	Ganguria	Bansihari
Amilas	Ganguria	Bansihari
Aminpur	Bairhatta	Harirampur
Andhar Manik	Mahabari	Bansihari
Angaran	Brajaballavpur	Bansihari
Arazi Baragram (I)	Gokarna	Harirampur
Arazi Huzuri Kasba	Pundari	Harirampur
Asal Banagram (I)	Saiyadpur	Harirampur
Asrafpur	Pundari	Harirampur
Atharbbabati	Bagichapur	Harirampur
Badalpur	Brajaballavpur	Bansihari
Bagbari	Shirshi	Harirampur
Bagduar	Ganguria	Bansihari
Bagichapur	Bagichapur	Harirampur
Bagulahar	Bairhatta	Harirampur
Bahadurpur	Bagichapur	Harirampur
Baharail	Ganguria	Bansihari
Bahirdhanjor	Bairhatta	Harirampur
Bairhatta	Bairhatta	Harirampur
Baje Banagram (I)	Saiyadpur	Harirampur
Baje Chahatpur (I)	Gokarna	Harirampur
Baje Haripur	Ganguria	Bansihari
Baje Kanur	Ganguria	Bansihari
Bajerupahat	Mahabari	Bansihari
Baldu (I)	Gokarna	Harirampur

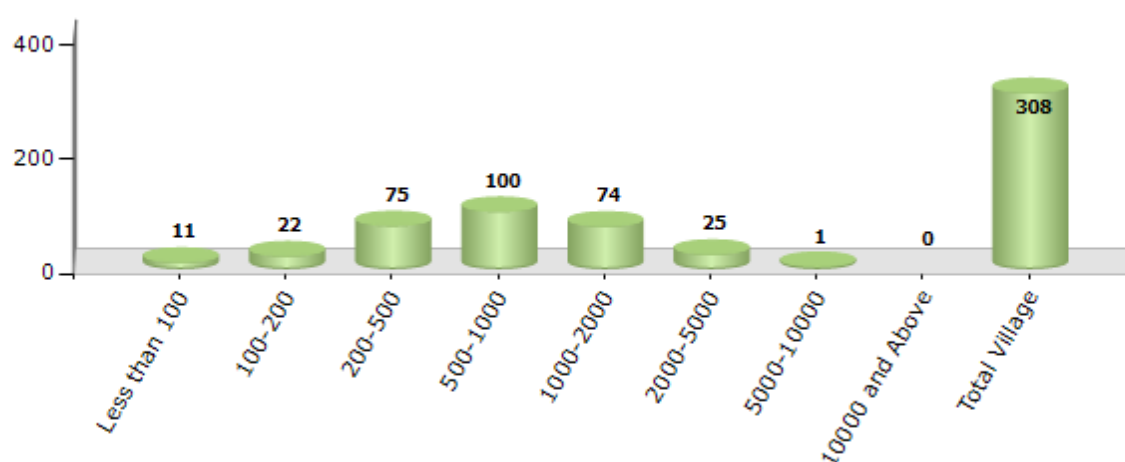
Contd....

Demographics

Number of Villages by Population Size - 2011

Less than 100	100-200	200-500	500-1000	1000-2000	2000-5000	5000-10000	10000 and Above	Total Village
11	22	75	100	74	25	1	0	308

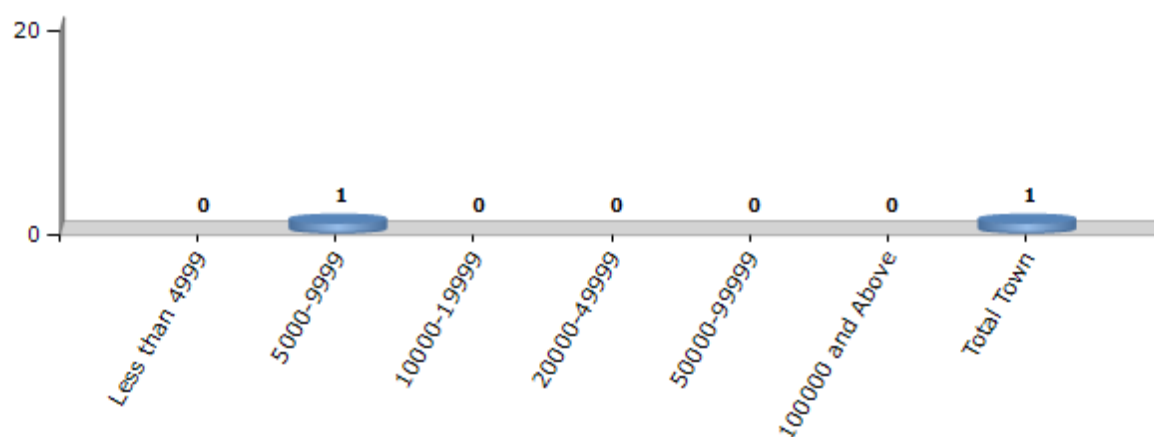
Number of Villages by Population Size - 2011



Number of Towns by Population Size - 2011

Less than 4999	5000-9999	10000-19999	20000-49999	50000-99999	100000 and Above	Total Town
0	1	0	0	0	0	1

Number of Towns by Population Size - 2011



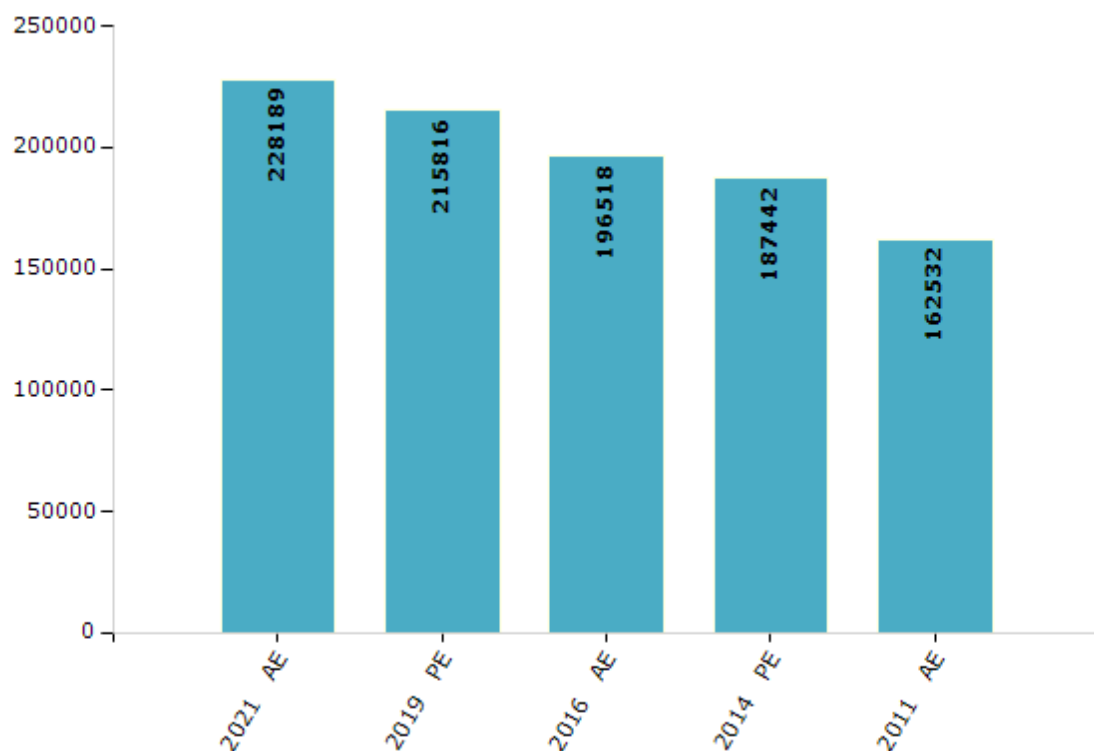
Electoral Features

Electors by Male & Female

Year	Male	Female	Others	Total
2021 AE	115958	112216	15	228189
2019 PE	110463	105338	15	215816
2016 AE	101755	94763	0	196518
2014 PE	97315	90126	1	187442
2011 AE	85401	77131	0	162532
2009 PE	-	-	-	-
2006 AE	-	-	-	-
2004 PE	-	-	-	-
2001 AE	-	-	-	-
1999 PE	-	-	-	-
1996 AE	-	-	-	-

Year	Male	Female	Others	Total
1991 AE	-	-	-	-
1987 AE	-	-	-	-
1982 AE	-	-	-	-
1977 AE	-	-	-	-
1972 AE	-	-	-	-
1971 AE	-	-	-	-
1969 AE	-	-	-	-
1967 AE	-	-	-	-
1962 AE	-	-	-	-
1957 AE	-	-	-	-
1952 AE	-	-	-	-

Number of Electors



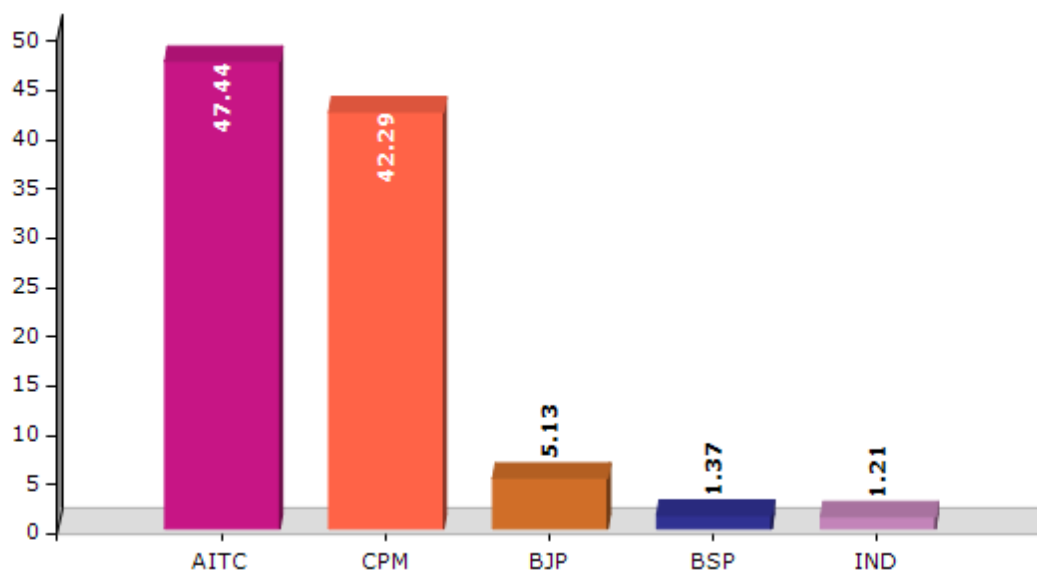
Note : AE : Assembly Election, PE : Assembly Segment of Parliamentary Election

Historical Summary Election Results

Summary Result of Assembly Election - 2011

Candidate Name	Party	Votes	Votes %
Biplab Mitra	AITC	65099	47.44
Narayan Biswas	CPM	58032	42.29
Phani Bhushan Mahato	BJP	7039	5.13
Kamal Hemram	BSP	1877	1.37
Sahajahan Badsha	IND	1660	1.21
Bratasubhra Saha	IND	1364	0.99
Santosh Sarkar	IND	1078	0.79
Samu Soren	IND	1070	0.78

Votes Percentage of Top Parties - 2011



Polling Station Level Election Results

Number and Name of Polling Stations (PS) (2016)

Number of Polling Stations	Name of Polling Stations	Number of Polling Stations	Name of Polling Stations
1	Kurmanpur F.P School,R-1	22	Palbhabanipur F.P School.
2	Kurmanpur F.P School,R-2	23	Jathigram F.P School.
3	Bhabanipur Bejpukur F.Pschool, R-1	24	Kharua F.P School
4	Bhabanipur Bejpukur F.Pschool, R-2	25	Bamandanga Icdis
5	Bejpukur F.P School	26	Baldu F.P School.
6	Bimalpara F.P School, R-1	27	Baldu Ssk
7	Bimalpara F.P School, R-2	28	Chandipur High School.
8	Saiyadpur F.P School.	29	Chahatpur Ssk
9	Saiyadpur Sishu Madrasa.	30	Lahuchar High School.
10	Saiyadpur Nayapara F.P School.	31	Jamuna I.C.D.S Centre.
11	Namto Jathigram Sadharanpathagar	32	Gokarna F.P School (Newbuilding).
12	Balihara F.P. School	33	Kalaibari Fasiyabad F.P School.
13	Asal Banagram F.P School.	34	Fasiyabad F.P. School
14	Khayerbari Sishu Shiksha	35	Muskipur S.S.K Centre.
15	Shyamganj F.P School.	36	Barogram Rajbanshi F.P. School
16	Sukandighi Ssk	37	Uttar Muskipur F.P. School
17	Bartaki Gram F.P School.	38	Gokarna G.P. Office
18	Nagpara F.P School.	39	Khanjapur F.P. School.
19	Chhatraghati F.P School	40	Khanjapur Msk
20	Mobarakpur F.P Scchool.	41	Musan F.P School.
21	Chopa F.P School.	42	Binair F.P School.

Contd....

Polling Station Level Election Results

Polling Station-wise Votes Secured by Overall Top Five Parties in Harirampur Assembly in Assembly Election (AE) under Balurghat Parliamentary Constituency in West Bengal (2016)

Number of Polling Station	Winner - Rafikul Islam (CPM)	Runner-up - Biplab Mitra (AITC)	3rd - Phani Bhusan Mahata (BJP)	4th - Tarun Sarkar (KPPU)	5th - Bibhuti Tudu (JDP)	NOTA	Other	Total Votes Secured
36	205	133	135	7	8	6	9	503
37	465	388	14	10	4	3	7	891
38	247	113	58	7	1	2	8	436
39	297	306	28	20	6	6	20	683
40	541	279	31	18	4	7	16	896
41	575	320	72	19	17	17	11	1031
42	278	207	15	9	2	2	12	525
43	222	212	35	24	10	12	18	533
44	220	155	24	6	28	2	14	449
45	264	172	13	5	2	2	8	466
46	254	243	59	7	0	2	9	574
47	359	356	11	15	3	6	17	767
48	357	362	51	6	8	7	10	801
49	334	277	19	5	2	4	10	651
50	358	375	40	15	3	5	21	817
51	405	319	49	7	9	16	18	823
52	445	380	27	9	4	6	11	882
53	228	305	22	10	1	1	11	578
54	264	253	13	4	1	7	3	545
55	280	397	76	10	3	9	12	787
56	355	460	26	9	5	10	14	879
57	427	428	78	6	9	7	14	969
58	440	397	69	11	59	16	32	1024
59	300	376	143	13	24	15	24	895
60	474	302	46	13	9	14	20	878
61	340	387	65	4	6	13	13	828
62	495	391	9	11	2	10	19	937
63	404	397	20	11	5	4	17	858
64	358	537	98	16	5	9	19	1042
65	293	247	25	3	4	6	10	588
66	490	457	8	16	5	9	20	1005
67	242	203	83	7	1	2	14	552
68	223	225	73	8	2	3	12	546
69	277	290	8	4	1	4	14	598
70	354	254	28	3	2	7	8	656

Contd....

Polling Station Level Election Results

Winner, Runner-up and 3rd Party Position & Winning Margin According to Polling Stations in Harirampur Assembly in Assembly Election (AE) under Balurghat Parliamentary Constituency in West Bengal (2016)

Polling Station Number	Winner Party	Winner Votes (%)	Runner-up Party	Runner-up Votes (%)	Winning Margin Votes (%)	Third Party	Third Party Votes (%)	Other Votes (%)
75	CPM	324 (50)	AITC	293 (45.22)	31 (4.78)	BJP	11 (1.7)	20 (3.09)
76	AITC	390 (50.06)	CPM	289 (37.1)	101 (12.96)	BJP	51 (6.55)	49 (6.29)
77	CPM	389 (47.97)	AITC	367 (45.25)	22 (2.72)	BJP	21 (2.59)	34 (4.19)
78	CPM	181 (50.28)	AITC	160 (44.44)	21 (5.84)	JMM	7 (1.94)	12 (3.33)
79	CPM	282 (47.47)	AITC	264 (44.44)	18 (3.03)	BJP	25 (4.21)	23 (3.87)
80	CPM	501 (55.54)	AITC	297 (32.93)	204 (22.61)	BJP	66 (7.32)	38 (4.21)
81	CPM	372 (56.36)	AITC	255 (38.64)	117 (17.72)	BJP	9 (1.36)	24 (3.64)
82	CPM	441 (68.37)	AITC	102 (15.81)	339 (52.56)	BJP	69 (10.7)	33 (5.12)
83	CPM	314 (44.04)	AITC	265 (37.17)	49 (6.87)	BJP	113 (15.85)	21 (2.95)
84	CPM	294 (47.12)	AITC	239 (38.3)	55 (8.82)	BJP	65 (10.42)	26 (4.17)
85	CPM	436 (47.19)	AITC	393 (42.53)	43 (4.66)	BJP	51 (5.52)	44 (4.76)
86	AITC	370 (49.14)	CPM	302 (40.11)	68 (9.03)	BJP	50 (6.64)	31 (4.12)
87	AITC	271 (42.02)	CPM	235 (36.43)	36 (5.59)	BJP	114 (17.67)	25 (3.88)
88	AITC	414 (40)	CPM	397 (38.36)	17 (1.64)	BJP	107 (10.34)	117 (11.3)
89	AITC	322 (45.67)	CPM	277 (39.29)	45 (6.38)	BJP	87 (12.34)	19 (2.7)
90	CPM	294 (48.2)	AITC	234 (38.36)	60 (9.84)	BJP	70 (11.48)	12 (1.97)
91	CPM	365 (53.83)	AITC	187 (27.58)	178 (26.25)	BJP	86 (12.68)	40 (5.9)
92	CPM	328 (51.49)	AITC	210 (32.97)	118 (18.52)	BJP	59 (9.26)	40 (6.28)
93	CPM	444 (51.75)	AITC	271 (31.59)	173 (20.16)	BJP	119 (13.87)	24 (2.8)
94	CPM	458 (62.57)	AITC	231 (31.56)	227 (31.01)	KPPU	15 (2.05)	28 (3.83)
95	CPM	411 (55.39)	AITC	270 (36.39)	141 (19)	BJP	38 (5.12)	23 (3.1)
96	CPM	325 (56.82)	AITC	188 (32.87)	137 (23.95)	BJP	33 (5.77)	26 (4.55)
97	CPM	408 (45.64)	AITC	317 (35.46)	91 (10.18)	BJP	113 (12.64)	56 (6.26)
98	BJP	261 (34.52)	CPM	235 (31.08)	26 (3.44)	AITC	174 (23.02)	86 (11.38)
99	CPM	314 (40.94)	BJP	269 (35.07)	45 (5.87)	AITC	124 (16.17)	60 (7.82)
100	CPM	373 (36.57)	BJP	273 (26.76)	100 (9.81)	AITC	259 (25.39)	115 (11.27)
101	CPM	457 (43.57)	AITC	334 (31.84)	123 (11.73)	BJP	175 (16.68)	83 (7.91)
102	CPM	475 (45.89)	AITC	441 (42.61)	34 (3.28)	BJP	60 (5.8)	59 (5.7)
103	CPM	428 (47.82)	AITC	378 (42.23)	50 (5.59)	BJP	65 (7.26)	24 (2.68)
104	AITC	243 (44.59)	CPM	237 (43.49)	6 (1.1)	BJP	34 (6.24)	31 (5.69)
105	AITC	276 (43.19)	CPM	240 (37.56)	36 (5.63)	BJP	94 (14.71)	29 (4.54)
106	AITC	396 (47.65)	CPM	295 (35.5)	101 (12.15)	BJP	88 (10.59)	52 (6.26)
107	CPM	554 (57.65)	AITC	321 (33.4)	233 (24.25)	BJP	35 (3.64)	51 (5.31)
108	CPM	493 (49.01)	AITC	308 (30.62)	185 (18.39)	BJP	88 (8.75)	117 (11.63)
109	AITC	248 (47.97)	CPM	246 (47.58)	2 (0.39)	JMM	7 (1.35)	16 (3.09)
110	CPM	387 (50.65)	AITC	297 (38.87)	90 (11.78)	BJP	35 (4.58)	45 (5.89)
111	CPM	343 (49.42)	AITC	315 (45.39)	28 (4.03)	JMM	10 (1.44)	26 (3.75)

Contd....

Socio-Economic Amenities - Rural

Access to Education Facilities

Particulars	Number of Villages (% of Population)				
	Available	Not Available	If Not Available (Distance of Nearest Facility)		
			A	B	C
Govt. Primary School	209 (86)	99 (14)	0 (0)	0 (0)	0 (0)
Private Primary School	6 (3)	302 (97)	0 (0)	0 (0)	0 (0)
Govt. Middle School	54 (28)	254 (72)	153 (45)	33 (8)	2 (0)
Private Middle School	0 (0)	308 (100)	1 (0)	0 (0)	0 (0)
Govt. Secondary School	36 (19)	272 (81)	164 (51)	54 (14)	2 (1)
Private Secondary School	0 (0)	308 (100)	0 (0)	0 (0)	0 (0)
Govt. Senior Secondary School	21 (9)	287 (91)	168 (57)	71 (19)	6 (1)
Private Senior Secondary School	0 (0)	308 (100)	0 (0)	0 (0)	0 (0)
Govt. Arts and Science Degree College	2 (1)	306 (99)	35 (13)	121 (43)	121 (34)
Private Arts and Science Degree College	0 (0)	308 (100)	0 (0)	1 (0)	2 (1)
Govt. Engineering College	0 (0)	308 (100)	1 (1)	0 (0)	182 (58)
Private Engineering College	0 (0)	308 (100)	0 (0)	1 (0)	43 (12)
Govt. Medicine College	0 (0)	308 (100)	0 (0)	0 (0)	188 (62)
Private Medicine College	0 (0)	308 (100)	0 (0)	1 (0)	25 (6)
Govt. Management Institute	0 (0)	308 (100)	9 (3)	4 (1)	33 (13)
Private Management Institute	1 (0)	307 (100)	25 (10)	67 (22)	83 (22)
Govt. Polytechnic	0 (0)	308 (100)	2 (1)	2 (0)	247 (82)
Private Polytechnic	0 (0)	308 (100)	1 (0)	1 (0)	3 (0)
Govt. Vocational Training School/ITI	11 (5)	297 (95)	99 (29)	48 (13)	79 (29)
Private Vocational Training School/ITI	0 (0)	308 (100)	1 (0)	0 (0)	1 (0)
Govt. Non Formal Training Centre	6 (3)	302 (97)	7 (4)	13 (6)	22 (8)
Private Non Formal Training Centre	0 (0)	308 (100)	0 (0)	0 (0)	17 (4)
Govt. School For Disabled	1 (1)	307 (99)	0 (0)	1 (0)	225 (73)
Private School For Disabled	0 (0)	308 (100)	0 (0)	0 (0)	0 (0)
Government Others	5 (4)	303 (96)	0 (0)	0 (0)	0 (0)
Private Others	0 (0)	308 (100)	0 (0)	0 (0)	0 (0)

Note : Distance A : Less than 5 km; B : Between 5-10 km; C : 10+ km.; Source : Data Analysis is based on 2011 Census.

DISCLAIMER

The Terms of Use and Disclaimer of Datanet India Private Limited (hereinafter referred to as "Datanet") for use of this analysis report of **Harirampur Assembly Constituency (Harirampur Vidhan Sabha)** :-

1. **Assembly Factbook™** is a Registered Trade Mark owned by Datanet.
2. All the maps are sketched and graphical representation only and have not been drawn to the scale and also not to represent the actual geographical area or boundary of the unit.
3. The data for the aforesaid analysis is based on authentic sources and has been culled from the various publications of Census, CSO and NSSO for district and block level data, various central and state government departments, Central & State Elections Commissions and the concerned Returning Officers' releases, Electoral Rolls, Election results and allied publications, internal assessment, surveys, estimates and analysis. Therefore, certain adjustment of data at micro level may have been done to arrive closer to the macro data.
4. Data have been provided on an "As Is" and "As AVAILABLE" basis
5. The colours shown in the maps or diagram and charts of a particular party, alliance or AC are indicative and do not represent them.
6. This publication which includes maps, sheets, graphs and data would be the property under copyright of Datanet only. The user may use these for its internal study, analysis and research purposes. It's public display, re-selling or any commercial uses by the user are not allowed.
7. Datanet has taken due care and caution in compilation and processing of data and allied information, but does not guarantee the accuracy, adequacy or completeness of any information/analysis and will be not responsible for any errors or omissions or for the results obtained from the use of such information/analysis.
8. All the contents for the publication have been culled from various authentic sources and Datanet reasonably believes such sources to be reliable, but does not make any representations, express or implied as to the accuracy or fitness of use of such information. The information or contents of the information/analysis do not constitute advice and should not be relied upon in making (or refraining from making) any decision. Any reliance placed upon the information provided by Datanet is the sole responsibility and strictly at the user's risk.
9. In no event will Datanet be liable for any damages (including, without limitation, damages for loss of business projects, or loss of profits) arising in contract, tort or otherwise from the use of or inability to use any of its contents, or from any action taken (or refrained from being taken) as a result of using the analysis or any of its contents. Datanet its directors, owners, editors, officials, employees, distributor and agents or any associate will not be liable for any errors in the information contained or any consequences arising from the use of the contents of the provided information/analysis.
10. If any provision of these terms and conditions is held invalid or illegal or unenforceable for any reason by any court of competent jurisdiction, such provision shall be severed and the remainder of provisions of the terms and conditions shall continue in full force and effect as if the Term of Use had been executed with the invalid, illegal or unenforceable provision eliminated.
11. If there are any discrepancies in the information provided, please bring it to attention of Datanet for suitable rectification measures.

Buy Online This Complete Book At
Datanet India eBooks Store

www.indiastatpublications.com

or go directly at

[http://www.indiastatpublications.com/
Assembly_factbook/West_Bengal/Balurghat/ Harirampur](http://www.indiastatpublications.com/Assembly_factbook/West_Bengal/Balurghat/Harirampur)

 **indiastat**elections

ISBN : 978-93-5293-664-9



9 789352 936649