



West Bengal

Assembly Factbook™

Gangarampur Assembly Constituency



Key Electoral Data of Gangarampur
Assembly Constituency (Vidhan Sabha)

West Bengal

Assembly Factbook™

Gangarampur Assembly Constituency



Gangarampur Vidhan Sabha

Editor & Director

Dr. R.K. Thukral

Research Editor

Dr. Shafeeq Rahman

Compiled, Researched and Published by Datanet India Pvt. Ltd.

D-100, 1st Floor,

Okhla Industrial Area, Phase-I,
New Delhi- 110020.

Ph.: 91-11- 43580781-84

Email : support@indiastatpublications.com

Website : www.indiastatelections.com

Online Book Store :

www.indiastatpublications.com

Report No. : AFB/WB-041-0123

ISBN : 978-93-5293-649-6

First Edition : January, 2018

Sixth Updated Edition : January, 2023

Price : Rs. 11500/-

US\$ 310

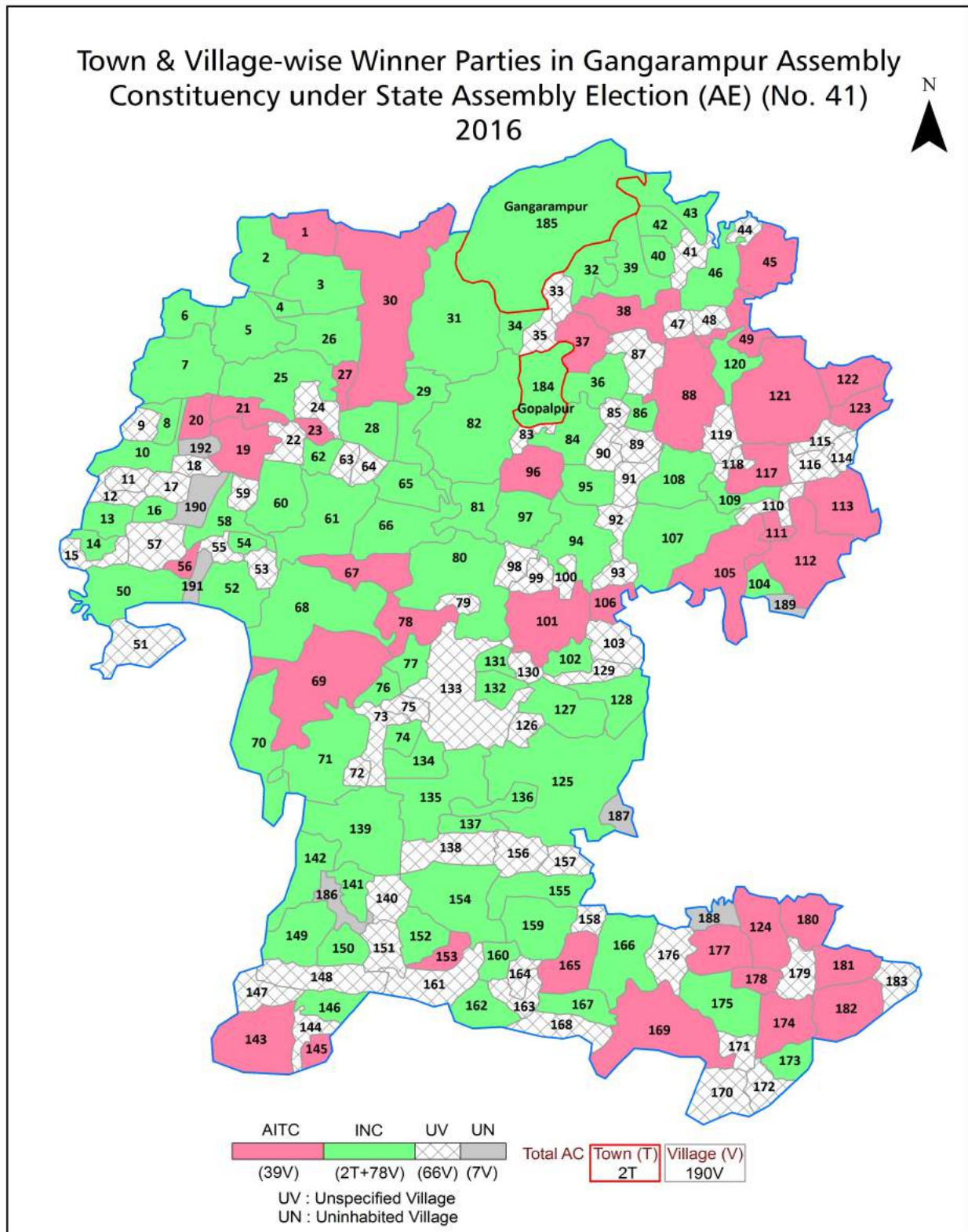
© Datanet India Pvt. Ltd.

All rights reserved. No part of this book may be reproduced, stored in a retrieval system or transmitted in any form or by any means, mechanical photocopying, photographing, scanning, recording or otherwise without the prior written permission of the publisher. Please refer to Disclaimer at page no. 143 for the use of this publication.

Printed in India

No.	Particulars	Page No.
	Introduction	
1	Assembly Constituency - (Vidhan Sabha) at a Glance Features of Assembly as per Delimitation Commission of India (2008)	1-2
	Location and Political Maps	
2	Location Map Boundaries of Assembly Constituency - (Vidhan Sabha) in District Boundaries of Assembly Constituency under Parliamentary Constituency - (Lok Sabha) Town & Village-wise Winner Parties- 2021, 2019, 2016, 2014, 2011 and 2009	3-10
	Administrative Setup (2011)	
3	District Sub-district Towns Villages Inhabited Villages Uninhabited Villages Village Panchayat Intermediate Panchayat	11-21
	Demographics (2011)	
4	Population Households Rural/Urban Population Towns and Villages by Population Size Sex Ratio (Total & 0-6 Years) Religious Population Social Population Literacy Rate	22-23
	Electoral Features	
5	Important Dates of Last Elections Held Electors by Gender Service Electors Voters Voters Turnout Polling Stations & Average Number of Electors per Polling Station Electors by Age Group Present Elected Representatives	24-29
	Historical Summary Election Results	
6	Vote Share of Major Parties Winning Margin (Number & Percentage) Polarity of Parties Summary Result of Assembly Segment of Parliamentary Elections 2019, 2014, 2009, 2004 and 1999 Summary Result of Assembly Elections 2021, 2016, 2011, 2006, 2001, 1996, 1991, 1987, 1982, 1977, 1972, 1971, 1969, 1967, 1962, 1957 and 1952	30-55
	Polling Station Level Election Results	
7	Name and Number of Polling Station 2021, 2019, 2016, 2014 and 2009 Polling Station-wise Electors, Voters & Voters Turnout 2021, 2019, 2016, 2014 and 2009 Polling Station wise Elections Results 2021, 2019, 2016, 2014 and 2009	56-123
	Share of Assembly Constituency	
8	Share of Assembly Constituency - (Vidhan Sabha) in State, District and Parliamentary Constituency - (Lok Sabha)	124
	Socio-Economic Amenities (2011)	
9	Access to Administrative Units Agricultural, Manufacturing and Industrial Commodities Demographic Indicators Education Health & Manpower Drinking Water Supply Sanitation Entertainment and Recreations Infrastructure Power Food Allocation Distribution and Marketing of Agriculture Commodities Infrastructure Transport and Road Infrastructure Communication Banking and Financial Services Land Use Irrigation Source	126-140
10	Abbreviation & Sources	141-142
11	Disclaimer	143

Location & Political Map



Administrative Setup

List of Village Panchayat & Intermediate Panchayat (Block) Name - 2011

Village Name	Village Panchayat Name	Intermediate Panchayat Name
Ahera	Autina	Tapan
Aichanda	Gurail	Tapan
Aihara	Rampara Chenchra	Tapan
Akha Nagar	Ajmatpur	Tapan
Amgaon	Gangarampur	Gangarampur
Anatair	Ajmatpur	Tapan
Antashimul	Ajmatpur	Tapan
Arjunpur	Autina	Tapan
Ashwinpara	Damdama	Gangarampur
Atila	Autina	Tapan
Azmatpur	Ajmatpur	Tapan
Babatail	Rampara Chenchra	Tapan
Badalpur	Ramchandrapur	Tapan
Baghait	Hazratpur	Tapan
Bajitpur	Nandanpur	Gangarampur
Bakharpur	Gurail	Tapan
Basakbari	Gurail	Tapan
Basuria	Ajmatpur	Tapan
Baturia	Gurail	Tapan
Bazrapukur	Ajmatpur	Tapan
Belbari (P)	Belbari-I	Gangarampur
Benipur	Ramchandrapur	Tapan
Berali	Gurail	Tapan
Bhadrail	Gurail	Tapan
Bhaior	Gurail	Tapan
Bhaktipur	Nandanpur	Gangarampur
Bhikahar	Ramchandrapur	Tapan
Bhimtair	Rampara Chenchra	Tapan
Bikair	Nandanpur	Gangarampur

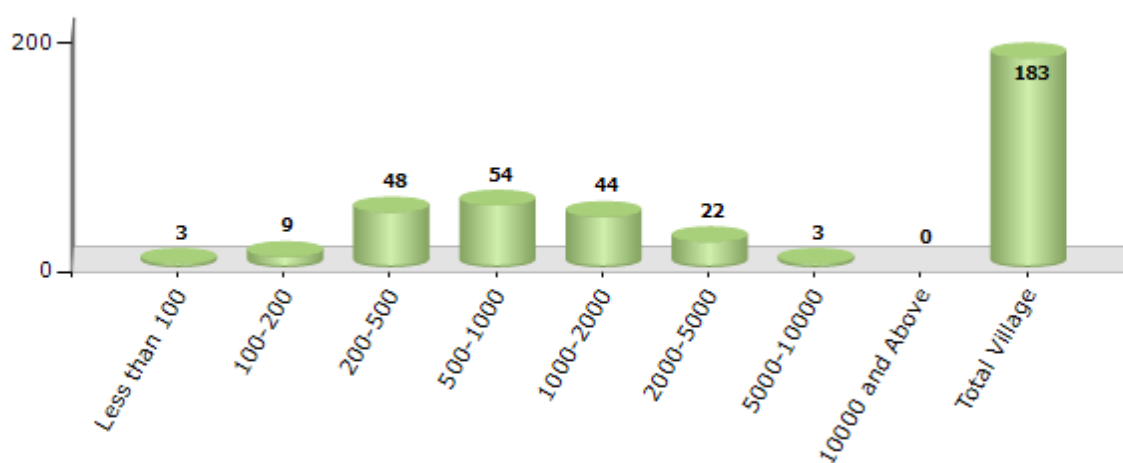
Contd....

Demographics

Number of Villages by Population Size - 2011

Less than 100	100-200	200-500	500-1000	1000-2000	2000-5000	5000-10000	10000 and Above	Total Village
3	9	48	54	44	22	3	0	183

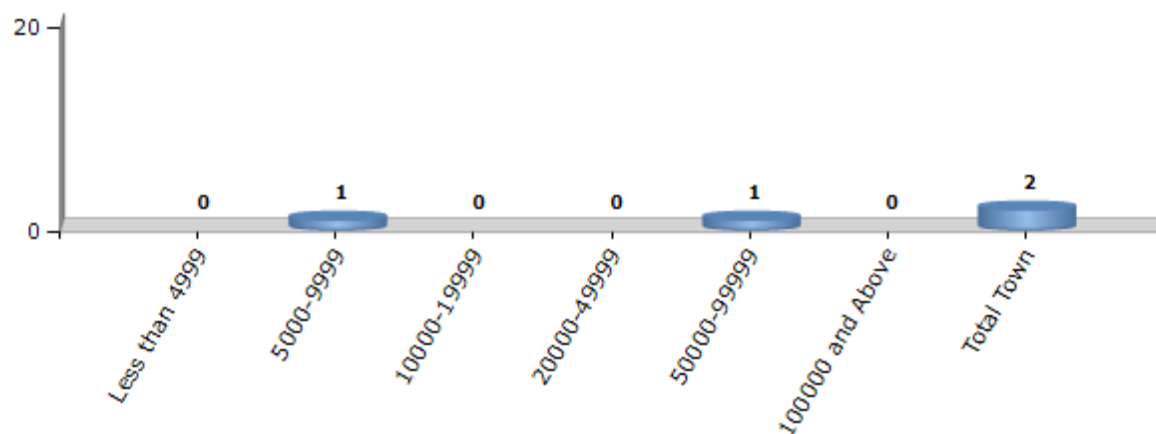
Number of Villages by Population Size - 2011



Number of Towns by Population Size - 2011

Less than 4999	5000-9999	10000-19999	20000-49999	50000-99999	100000 and Above	Total Town
0	1	0	0	1	0	2

Number of Towns by Population Size - 2011



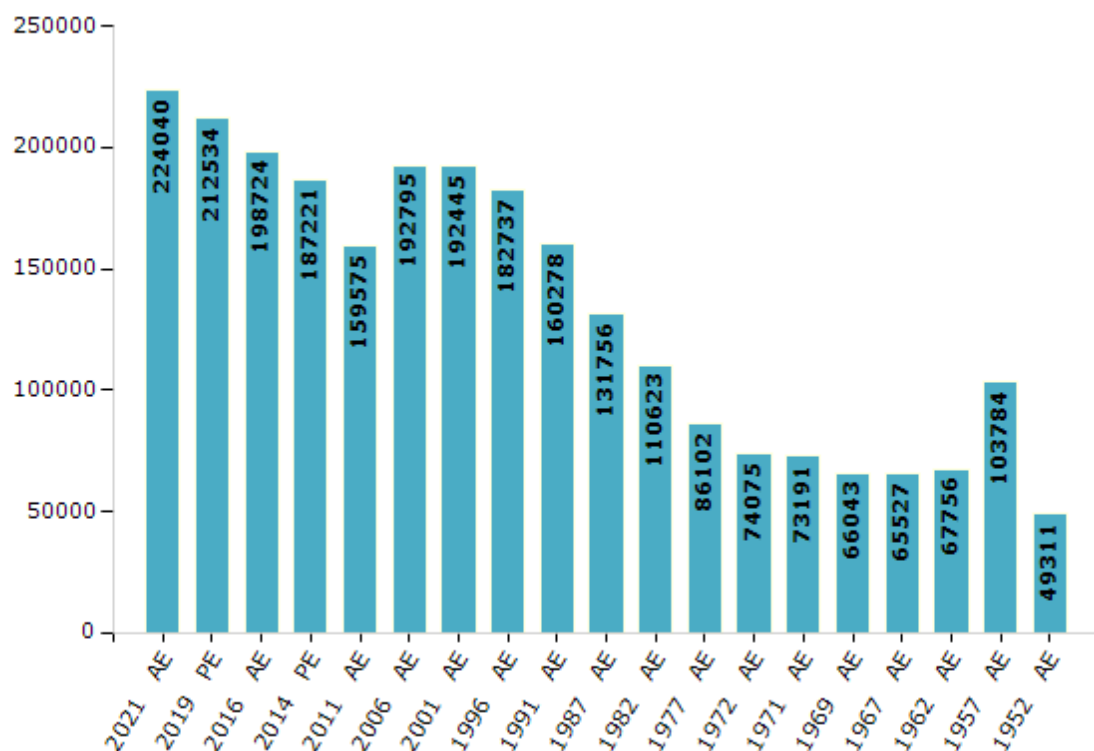
Electoral Features

Electors by Male & Female

Year	Male	Female	Others	Total
2021 AE	115181	108847	12	224040
2019 PE	109814	102707	13	212534
2016 AE	103480	95238	6	198724
2014 PE	97824	89393	4	187221
2011 AE	84265	75310	0	159575
2009 PE	-	-	-	-
2006 AE	101104	91691	-	192795
2004 PE	-	-	-	-
2001 AE	98476	93969	-	192445
1999 PE	-	-	-	-
1996 AE	93154	89583	-	182737

Year	Male	Female	Others	Total
1991 AE	81356	78922	-	160278
1987 AE	66543	65213	-	131756
1982 AE	56867	53756	-	110623
1977 AE	43510	42592	-	86102
1972 AE	41645	32430	-	74075
1971 AE	41151	32040	-	73191
1969 AE	43088	22955	-	66043
1967 AE	-	-	-	65527
1962 AE	-	-	-	67756
1957 AE	-	-	-	103784
1952 AE	-	-	-	49311

Number of Electors



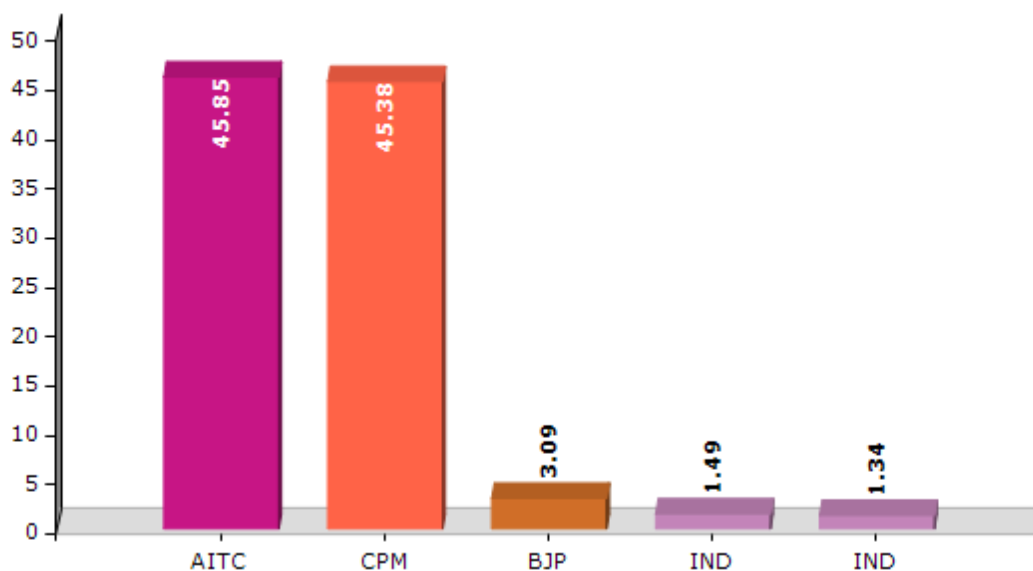
Note : AE : Assembly Election, PE : Assembly Segment of Parliamentary Election

Historical Summary Election Results

Summary Result of Assembly Election - 2011

Candidate Name	Party	Votes	Votes %
Satyendra Nath Roy	AITC	65666	45.85
Nandalal Hazra	CPM	64998	45.38
Dipankar Roy	BJP	4432	3.09
Akshay Sarkar	IND	2127	1.49
Shreepada Barman	IND	1915	1.34
Uttam Kumar Barman	BSP	1267	0.88
Susen Chandra Barman	IND	1121	0.78
Bhumali Sukla	IND	858	0.6
Kanak Sarkar	IND	835	0.58

Votes Percentage of Top Parties - 2011



Polling Station Level Election Results

Number and Name of Polling Stations (PS) (2016)

Number of Polling Stations	Name of Polling Stations	Number of Polling Stations	Name of Polling Stations
1	Dakshin Kariyal F.P.School	22	Sairapur K.M.Vidyapith
2	Dakshin Kariyal F.P.School	23	Hiranya Bati F.P. School
3	Bhaktipur Ef.Pi.School	24	Purba Jadabbati F.P.School
4	Fatenagar F .P. School	25	Paschim Jadabbati F.P.School
5	Fatenagar F .P. School	26	Sairapur Joypur F.P.School
6	Susandar F.P.School	27	Jaypur F.P.School
7	Susandar F.P.School	28	Jaypur F.P.School
8	Radhanagar F.P.School	29	Belbari S.K.U.S.Ltd.
9	Radhanagar F.P.School	30	Bhakura Para F.P.School
10	Hapuniya F.P.School	31	Belabadi Gudiyapada Ef Pi School
11	Ratanapur Junior Basic School	32	Dakshin Belbari F.P.School
12	Ratanapur Junior Basic School	33	Bijlighat F.P.School
13	Bajitpur High School	34	Uttar Jaypur F.P.School
14	Singrail F.P.School	35	Nildanga Jaypur F.P.School
15	Patul Jalilapur F.P.School	36	Paschim Jaypur F.P. School
16	Sahabazpur F.P.School	37	Belbari Junior Basic School
17	Ranipur F.P.School	38	Kadihat Belbari High School
18	Bisharail High School	39	Kadighat Madhya F.P.School
19	Sahanali F.P.School	40	Kadighat Madhya F.P.School
20	Tilna Buringar F. P. School	41	Kadighat F.P.School
21	Shenhalata Das Palli Pathagar	42	P.W.D.Para F.P. School

Contd....

Polling Station Level Election Results

Polling Station-wise Votes Secured by Overall Top Five Parties in Gangarampur Assembly in Assembly Election (AE) under Balurghat Parliamentary Constituency in West Bengal (2016)

Number of Polling Station	Winner - Goutam Das (INC)	Runner-up - Satyendra Nath Roy (AITC)	3rd - Sanatan Karmakar (BJP)	4th - Jatindra Nath Barman (BSP)	5th - Sukla Bhuimali (CPIM)	NOTA	Other	Total Votes Secured
36	415	220	169	5	4	10	1	824
37	279	499	48	5	7	13	2	853
38	579	365	95	8	7	20	5	1079
39	273	196	156	8	3	7	4	647
40	527	356	169	12	7	15	5	1091
41	366	390	165	9	9	12	5	956
42	144	588	75	4	5	7	1	824
43	254	255	79	1	5	9	3	606
44	267	268	67	7	5	7	2	623
45	253	192	56	5	6	7	1	520
46	321	191	88	7	8	6	3	624
47	368	146	174	13	2	9	8	720
48	257	630	60	8	3	7	3	968
49	55	183	37	2	1	4	1	283
50	172	531	51	2	4	8	0	768
51	599	380	75	3	3	5	1	1066
52	352	214	68	7	4	11	0	656
53	358	318	66	4	3	7	1	757
54	433	480	106	7	9	16	2	1053
55	341	403	74	12	7	8	4	849
56	131	280	101	3	2	2	4	523
57	134	270	68	6	2	10	0	490
58	274	332	65	3	3	10	2	689
59	479	264	148	5	8	17	5	926
60	342	285	92	3	4	9	3	738
61	298	226	58	1	3	1	0	587
62	316	272	38	5	0	9	1	641
63	215	236	74	2	2	4	1	534
64	455	215	55	5	4	6	1	741
65	227	231	69	2	1	4	1	535
66	238	140	50	1	1	2	1	433
67	275	338	82	5	3	8	0	711
68	324	516	87	5	3	11	3	949
69	410	213	99	6	4	8	4	744
70	193	189	83	6	2	7	3	483

Contd....

Polling Station Level Election Results

Winner, Runner-up and 3rd Party Position & Winning Margin According to Polling Stations in Gangarampur Assembly in Assembly Election (AE) under Balurghat Parliamentary Constituency in West Bengal (2016)

Polling Station Number	Winner Party	Winner Votes (%)	Runner-up Party	Runner-up Votes (%)	Winning Margin Votes (%)	Third Party	Third Party Votes (%)	Other Votes (%)
75	INC	389 (40.73)	AITC	381 (39.9)	8 (0.83)	BJP	147 (15.39)	38 (3.98)
76	INC	293 (49.49)	AITC	208 (35.14)	85 (14.35)	BJP	79 (13.34)	12 (2.03)
77	AITC	266 (39.23)	INC	259 (38.2)	7 (1.03)	BJP	132 (19.47)	21 (3.1)
78	AITC	404 (54.52)	INC	267 (36.03)	137 (18.49)	BJP	45 (6.07)	25 (3.37)
79	INC	449 (46.24)	AITC	364 (37.49)	85 (8.75)	BJP	123 (12.67)	35 (3.6)
80	INC	373 (62.9)	AITC	145 (24.45)	228 (38.45)	BJP	54 (9.11)	21 (3.54)
81	INC	365 (59.93)	AITC	176 (28.9)	189 (31.03)	BJP	44 (7.22)	24 (3.94)
82	INC	392 (44.29)	AITC	305 (34.46)	87 (9.83)	BJP	155 (17.51)	33 (3.73)
83	AITC	409 (41.06)	INC	406 (40.76)	3 (0.3)	BJP	137 (13.76)	44 (4.42)
84	INC	242 (40.95)	AITC	215 (36.38)	27 (4.57)	BJP	106 (17.94)	28 (4.74)
85	INC	342 (40.86)	AITC	310 (37.04)	32 (3.82)	BJP	164 (19.59)	21 (2.51)
86	INC	351 (52)	AITC	206 (30.52)	145 (21.48)	BJP	94 (13.93)	24 (3.56)
87	INC	286 (54.58)	AITC	167 (31.87)	119 (22.71)	BJP	57 (10.88)	14 (2.67)
88	INC	487 (56.37)	AITC	286 (33.1)	201 (23.27)	BJP	67 (7.75)	24 (2.78)
89	INC	261 (54.26)	AITC	175 (36.38)	86 (17.88)	BJP	35 (7.28)	10 (2.08)
90	INC	394 (48.88)	AITC	313 (38.83)	81 (10.05)	BJP	69 (8.56)	30 (3.72)
91	AITC	231 (44.94)	INC	200 (38.91)	31 (6.03)	BJP	43 (8.37)	40 (7.78)
92	INC	356 (51.3)	AITC	254 (36.6)	102 (14.7)	BJP	56 (8.07)	28 (4.03)
93	AITC	222 (37.76)	INC	211 (35.88)	11 (1.88)	BJP	135 (22.96)	20 (3.4)
94	INC	382 (65.86)	AITC	146 (25.17)	236 (40.69)	BJP	35 (6.03)	17 (2.93)
95	INC	360 (60.4)	AITC	126 (21.14)	234 (39.26)	BJP	86 (14.43)	24 (4.03)
96	INC	394 (47.76)	AITC	345 (41.82)	49 (5.94)	BJP	54 (6.55)	32 (3.88)
97	INC	439 (55.43)	AITC	256 (32.32)	183 (23.11)	BJP	63 (7.95)	34 (4.29)
98	INC	423 (51.15)	AITC	293 (35.43)	130 (15.72)	BJP	72 (8.71)	39 (4.72)
99	AITC	212 (45.69)	INC	191 (41.16)	21 (4.53)	BJP	40 (8.62)	21 (4.53)
100	INC	321 (47.77)	AITC	226 (33.63)	95 (14.14)	BJP	95 (14.14)	30 (4.46)
101	INC	387 (49.55)	AITC	268 (34.31)	119 (15.24)	BJP	100 (12.8)	26 (3.33)
102	AITC	328 (42.21)	INC	300 (38.61)	28 (3.6)	BJP	123 (15.83)	26 (3.35)
103	AITC	376 (42.97)	INC	326 (37.26)	50 (5.71)	BJP	133 (15.2)	40 (4.57)
104	AITC	416 (45.71)	INC	362 (39.78)	54 (5.93)	BJP	112 (12.31)	20 (2.2)
105	AITC	298 (44.35)	INC	185 (27.53)	113 (16.82)	BJP	160 (23.81)	29 (4.32)
106	INC	291 (41.81)	AITC	274 (39.37)	17 (2.44)	BJP	111 (15.95)	20 (2.87)
107	AITC	455 (43.54)	INC	394 (37.7)	61 (5.84)	BJP	154 (14.74)	42 (4.02)
108	AITC	608 (50.75)	INC	508 (42.4)	100 (8.35)	BJP	57 (4.76)	25 (2.09)
109	AITC	354 (49.93)	INC	220 (31.03)	134 (18.9)	BJP	109 (15.37)	26 (3.67)
110	AITC	322 (43.45)	INC	249 (33.6)	73 (9.85)	BJP	150 (20.24)	20 (2.7)
111	AITC	427 (53.78)	INC	203 (25.57)	224 (28.21)	BJP	125 (15.74)	39 (4.91)

Contd....

Socio-Economic Amenities - Rural

Access to Education Facilities

Particulars	Number of Villages (% of Population)				
	Available	Not Available	If Not Available (Distance of Nearest Facility)		
			A	B	C
Govt. Primary School	142 (91)	41 (9)	0 (0)	0 (0)	0 (0)
Private Primary School	1 (0)	182 (100)	0 (0)	0 (0)	0 (0)
Govt. Middle School	35 (34)	148 (66)	92 (43)	13 (5)	0 (0)
Private Middle School	1 (0)	182 (100)	0 (0)	1 (0)	0 (0)
Govt. Secondary School	18 (13)	165 (87)	97 (56)	21 (10)	0 (0)
Private Secondary School	0 (0)	183 (100)	0 (0)	0 (0)	0 (0)
Govt. Senior Secondary School	10 (7)	173 (93)	96 (58)	41 (18)	3 (1)
Private Senior Secondary School	1 (0)	182 (100)	0 (0)	0 (0)	0 (0)
Govt. Arts and Science Degree College	1 (0)	182 (100)	21 (16)	39 (22)	94 (50)
Private Arts and Science Degree College	0 (0)	183 (100)	0 (0)	0 (0)	0 (0)
Govt. Engineering College	1 (0)	182 (100)	5 (4)	8 (2)	112 (69)
Private Engineering College	0 (0)	183 (100)	0 (0)	0 (0)	1 (1)
Govt. Medicine College	1 (0)	182 (100)	5 (4)	7 (2)	110 (68)
Private Medicine College	0 (0)	183 (100)	0 (0)	0 (0)	1 (0)
Govt. Management Institute	0 (0)	183 (100)	0 (0)	0 (0)	47 (33)
Private Management Institute	1 (1)	182 (99)	0 (0)	0 (0)	24 (11)
Govt. Polytechnic	0 (0)	183 (100)	2 (0)	7 (4)	136 (75)
Private Polytechnic	0 (0)	183 (100)	0 (0)	0 (0)	4 (1)
Govt. Vocational Training School/ITI	2 (1)	181 (99)	27 (12)	24 (14)	73 (45)
Private Vocational Training School/ITI	1 (1)	182 (99)	0 (0)	0 (0)	0 (0)
Govt. Non Formal Training Centre	1 (1)	182 (99)	8 (4)	13 (10)	31 (18)
Private Non Formal Training Centre	1 (1)	182 (99)	0 (0)	0 (0)	0 (0)
Govt. School For Disabled	0 (0)	183 (100)	9 (5)	11 (8)	77 (44)
Private School For Disabled	0 (0)	183 (100)	0 (0)	6 (2)	18 (6)
Government Others	3 (1)	180 (99)	0 (0)	0 (0)	0 (0)
Private Others	1 (1)	182 (99)	0 (0)	0 (0)	0 (0)

Note : Distance A : Less than 5 km; B : Between 5-10 km; C : 10+ km.; Source : Data Analysis is based on 2011 Census.

DISCLAIMER

The Terms of Use and Disclaimer of Datanet India Private Limited (hereinafter referred to as "Datanet") for use of this analysis report of **Gangarampur Assembly Constituency (Gangarampur Vidhan Sabha)** :-

1. **Assembly Factbook™** is a Registered Trade Mark owned by Datanet.
2. All the maps are sketched and graphical representation only and have not been drawn to the scale and also not to represent the actual geographical area or boundary of the unit.
3. The data for the aforesaid analysis is based on authentic sources and has been culled from the various publications of Census, CSO and NSSO for district and block level data, various central and state government departments, Central & State Elections Commissions and the concerned Returning Officers' releases, Electoral Rolls, Election results and allied publications, internal assessment, surveys, estimates and analysis. Therefore, certain adjustment of data at micro level may have been done to arrive closer to the macro data.
4. Data have been provided on an "As Is" and "As AVAILABLE" basis
5. The colours shown in the maps or diagram and charts of a particular party, alliance or AC are indicative and do not represent them.
6. This publication which includes maps, sheets, graphs and data would be the property under copyright of Datanet only. The user may use these for its internal study, analysis and research purposes. It's public display, re-selling or any commercial uses by the user are not allowed.
7. Datanet has taken due care and caution in compilation and processing of data and allied information, but does not guarantee the accuracy, adequacy or completeness of any information/analysis and will be not responsible for any errors or omissions or for the results obtained from the use of such information/analysis.
8. All the contents for the publication have been culled from various authentic sources and Datanet reasonably believes such sources to be reliable, but does not make any representations, express or implied as to the accuracy or fitness of use of such information. The information or contents of the information/analysis do not constitute advice and should not be relied upon in making (or refraining from making) any decision. Any reliance placed upon the information provided by Datanet is the sole responsibility and strictly at the user's risk.
9. In no event will Datanet be liable for any damages (including, without limitation, damages for loss of business projects, or loss of profits) arising in contract, tort or otherwise from the use of or inability to use any of its contents, or from any action taken (or refrained from being taken) as a result of using the analysis or any of its contents. Datanet its directors, owners, editors, officials, employees, distributor and agents or any associate will not be liable for any errors in the information contained or any consequences arising from the use of the contents of the provided information/analysis.
10. If any provision of these terms and conditions is held invalid or illegal or unenforceable for any reason by any court of competent jurisdiction, such provision shall be severed and the remainder of provisions of the terms and conditions shall continue in full force and effect as if the Term of Use had been executed with the invalid, illegal or unenforceable provision eliminated.
11. If there are any discrepancies in the information provided, please bring it to attention of Datanet for suitable rectification measures.

Buy Online This Complete Book At
Datanet India eBooks Store

www.indiastatpublications.com

or go directly at

[http://www.indiastatpublications.com/
Assembly_factbook/West_Bengal/Balurghat/ Gangarampur](http://www.indiastatpublications.com/Assembly_factbook/West_Bengal/Balurghat/Gangarampur)

 **indiastat**elections

ISBN : 978-93-5293-649-6

