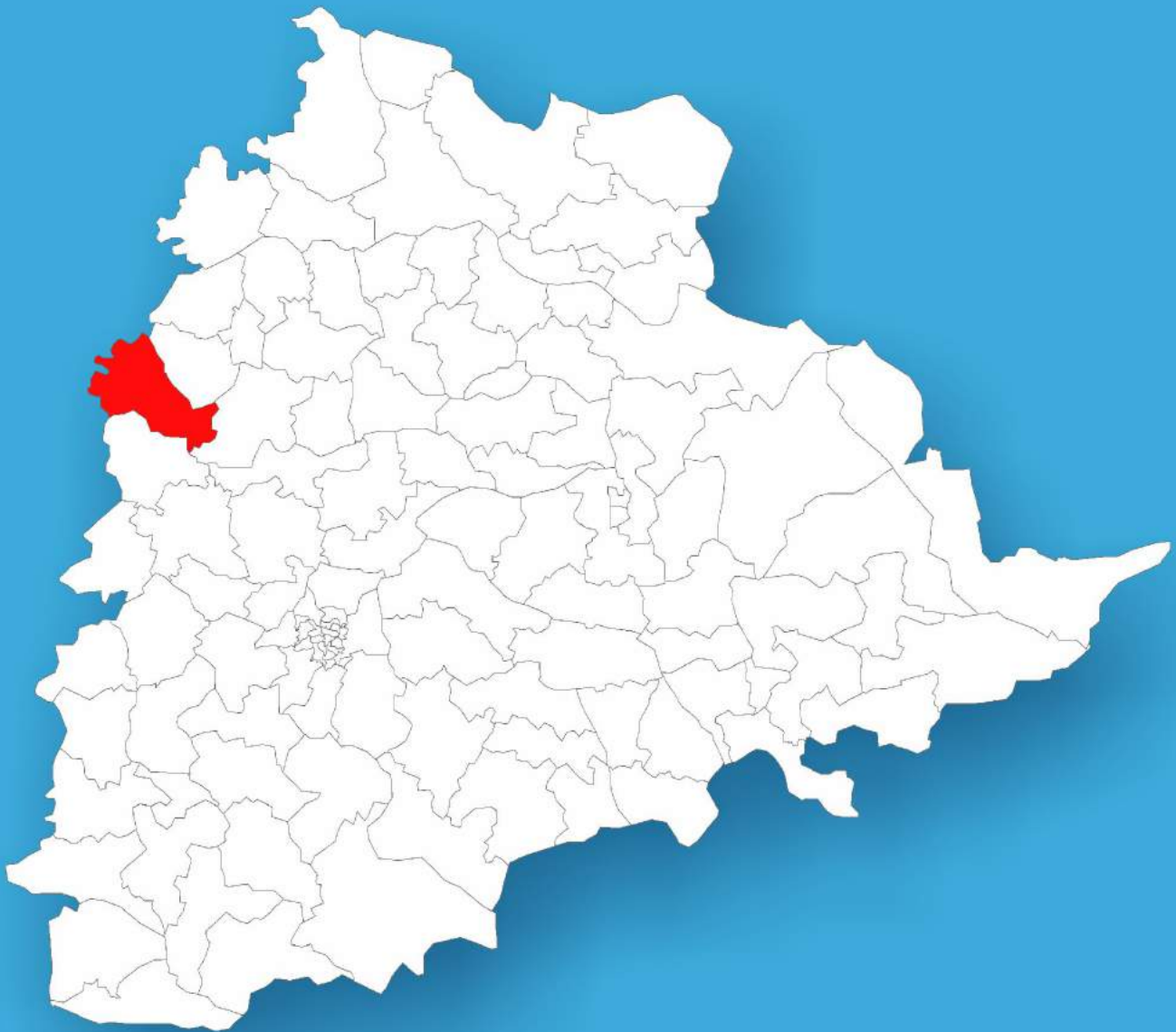




Telangana

Assembly Factbook™

Jukkal Assembly Constituency



Key Electoral Data of Jukkal
Assembly Constituency (Vidhan Sabha)

Telangana

Assembly Factbook™

Jukkal Assembly Constituency



Jukkal Vidhan Sabha

Editor & Director

Dr. R.K. Thukral

Research Editor

Dr. Shafeeq Rahman

Compiled, Researched and Published by Datanet India Pvt. Ltd.

D-100, 1st Floor,

Okhla Industrial Area, Phase-I,
New Delhi- 110020.

Ph.: 91-11- 43580781-84

Email : support@indiastatpublications.com

Website : www.indiastatelections.com

Online Book Store :

www.indiastatpublications.com

Report No. : AFB/TS-013-0123

ISBN : 978-93-5293-080-7

First Edition : January, 2018

Sixth Updated Edition : January, 2023

Price : Rs. 11500/-

US\$ 310

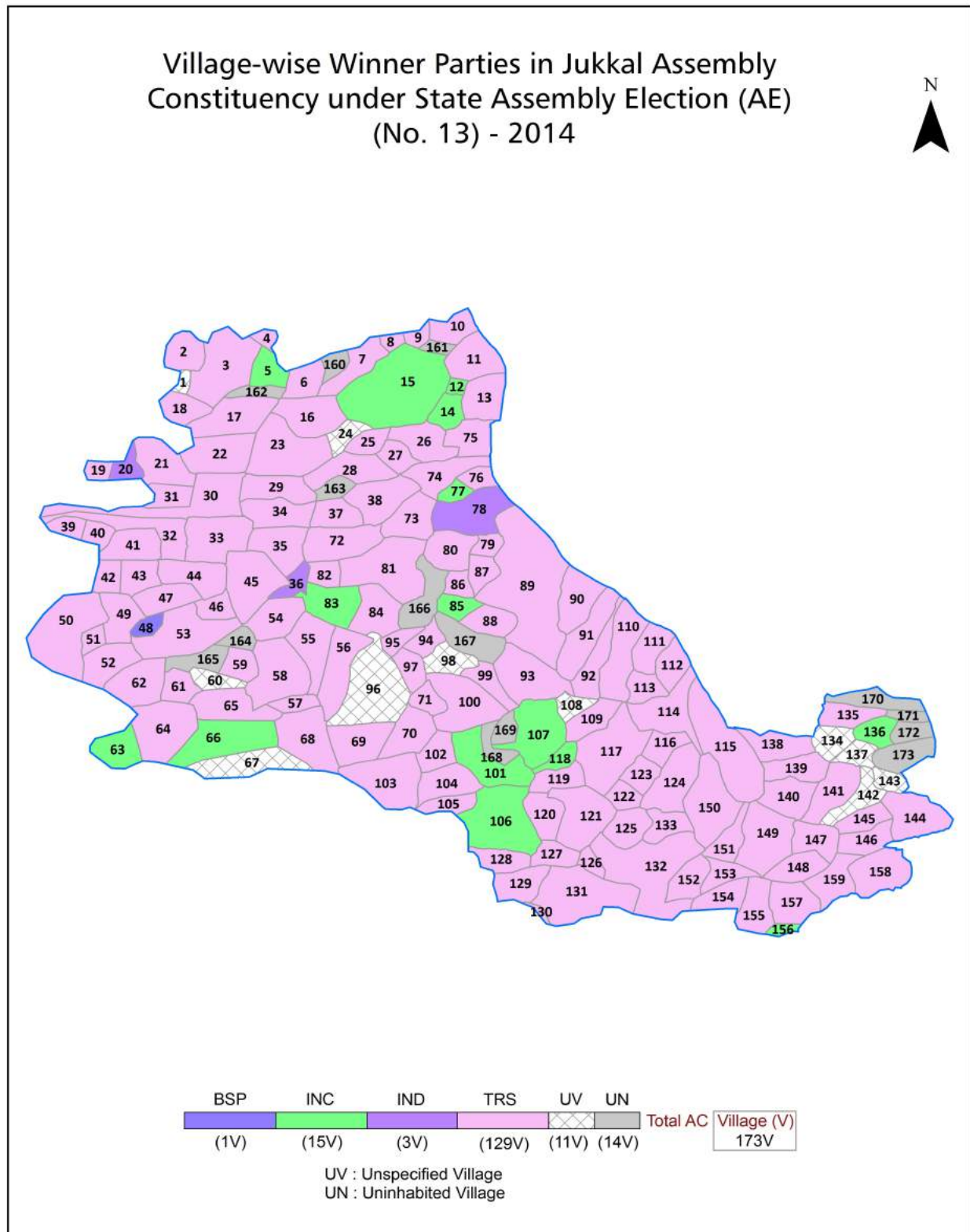
© Datanet India Pvt. Ltd.

All rights reserved. No part of this book may be reproduced, stored in a retrieval system or transmitted in any form or by any means, mechanical photocopying, photographing, scanning, recording or otherwise without the prior written permission of the publisher. Please refer to Disclaimer at page no. 212 for the use of this publication.

Printed in India

No.	Particulars	Page No.
	Introduction	
1	Assembly Constituency - (Vidhan Sabha) at a Glance Features of Assembly as per Delimitation Commission of India (2008)	1-2
	Location and Political Maps	
2	Location Map Boundaries of Assembly Constituency - (Vidhan Sabha) in District Boundaries of Assembly Constituency under Parliamentary Constituency - (Lok Sabha) Village-wise Winner Parties- 2019-PE, 2018-AE, 2014-PE, 2014-AE, 2009-PE and 2009-AE	3-11
	Administrative Setup (2011)	
3	District Sub-district Towns Villages Inhabited Villages Uninhabited Villages Village Panchayat Intermediate Panchayat	12-20
	Demographics (2011)	
4	Population Households Rural/Urban Population Villages by Population Size Sex Ratio (Total & 0-6 Years) Religious Population Social Population Literacy Rate	21-22
	Electoral Features	
5	Important Dates of Last Elections Held Electors by Gender Service Electors Voters Voters Turnout Polling Stations & Average Number of Electors per Polling Station Electors by Age Group Present Elected Representatives	23-28
	Historical Summary Election Results	
6	Vote Share of Major Parties Winning Margin (Number & Percentage) Polarity of Parties Summary Result of Assembly Segment of Parliamentary Election 2019, 2014, 2009, 2004 and 1999 Summary Result of Assembly Elections 2018, 2014, 2009, 2004, 1999, 1994, 1989, 1985, 1983, 1978, 1972, 1967, 1962 and 1957	29-51
	Polling Station Level Election Results	
7	Name and Number of Polling Station 2019-PE, 2018-AE, 2014-PE, 2014-AE, 2009-PE and 2009-AE Polling Station-wise Electors, Voters & Voters Turnout 2019-PE, 2018-AE, 2014-PE, 2014-AE, 2009-PE and 2009-AE Polling Station wise Elections Results 2019-PE, 2018-AE, 2014-PE, 2014-AE, 2009-PE and 2009-AE	52-192
	Share of Assembly Constituency	
8	Share of Assembly Constituency - (Vidhan Sabha) in State, District and Parliamentary Constituency - (Lok Sabha)	193
	Socio-Economic Amenities (2011)	
9	Access to Administrative Units Agricultural, Manufacturing and Industrial Commodities Demographic Indicators Education Health & Manpower Drinking Water Supply Sanitation Entertainment and Recreations Infrastructure Power Food Allocation Distribution and Marketing of Agriculture Commodities Infrastructure Transport and Road Infrastructure Communication Banking and Financial Services Land Use Irrigation Source	195-209
10	Abbreviation & Sources	210-211
11	Disclaimer	212

Location & Political Map



Administrative Setup

List of Village Panchayat & Intermediate Panchayat (Block) Name - 2011

Village Name	Village Panchayat Name	Intermediate Panchayat Name
Achampet	Achampet	Nizamsagar
Allapur	Katepalle	Pitlam
Anjani	Pedda Kodapgal	Bichkunda
Antapur	Pedda Thadugur	Madnoor
Arepalle	Arepalle	Nizamsagar
Awalgaon	Awalgaon	Madnoor
Babulgaon	Babulgaon	Jukkal
Bandapalle	Bandapalle	Pitlam
Bandaranjal	Bandaranjal	Bichkunda
Bangarpalle	Baswapur	Jukkal
Banjepalle	Banjepalle	Nizamsagar
Baswapur	Baswapur	Jukkal
Begampur	Begampur	Bichkunda
Bichkunda	Bichkunda	Bichkunda
Bijjalwadi	Bijjalwadi	Jukkal
Bollakpalle	Bollakpalle	Pitlam
Boorgul	Boorgul	Nizamsagar
Brahmanpalle	Kishtapur	Pitlam
Brahmanpalle	Arepalle	Nizamsagar
Burnapur	Chinna Kodapgal	Pitlam
Burugpalle	Burugpalle	Bichkunda
Chandegaon	Chandegaon	Jukkal
Chillangi	Chillangi	Pitlam
Chinna Devada	Chinna Devada	Bichkunda
Chinna Dhadgi	Chinna Dhadgi	Bichkunda
Chinna Edgi	Chinna Edgi	Jukkal
Chinna Eklara	Kotchira	Madnoor
Chinna Ghulla	Pedda Ghulla	Jukkal
Chinna Gouraram	Pedda Rampur	Pitlam

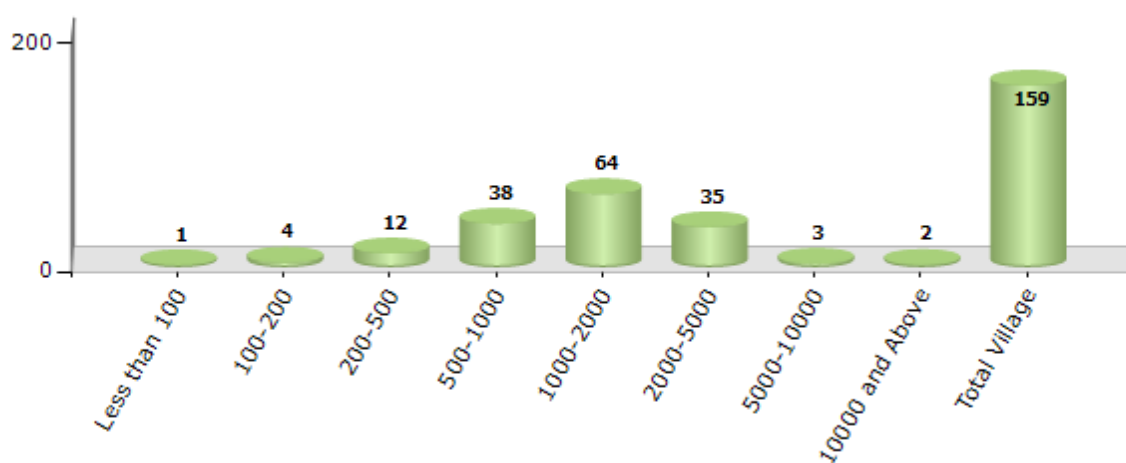
Contd....

Demographics

Number of Villages by Population Size - 2011

Less than 100	100-200	200-500	500-1000	1000-2000	2000-5000	5000-10000	10000 and Above	Total Village
1	4	12	38	64	35	3	2	159

Number of Villages by Population Size - 2011

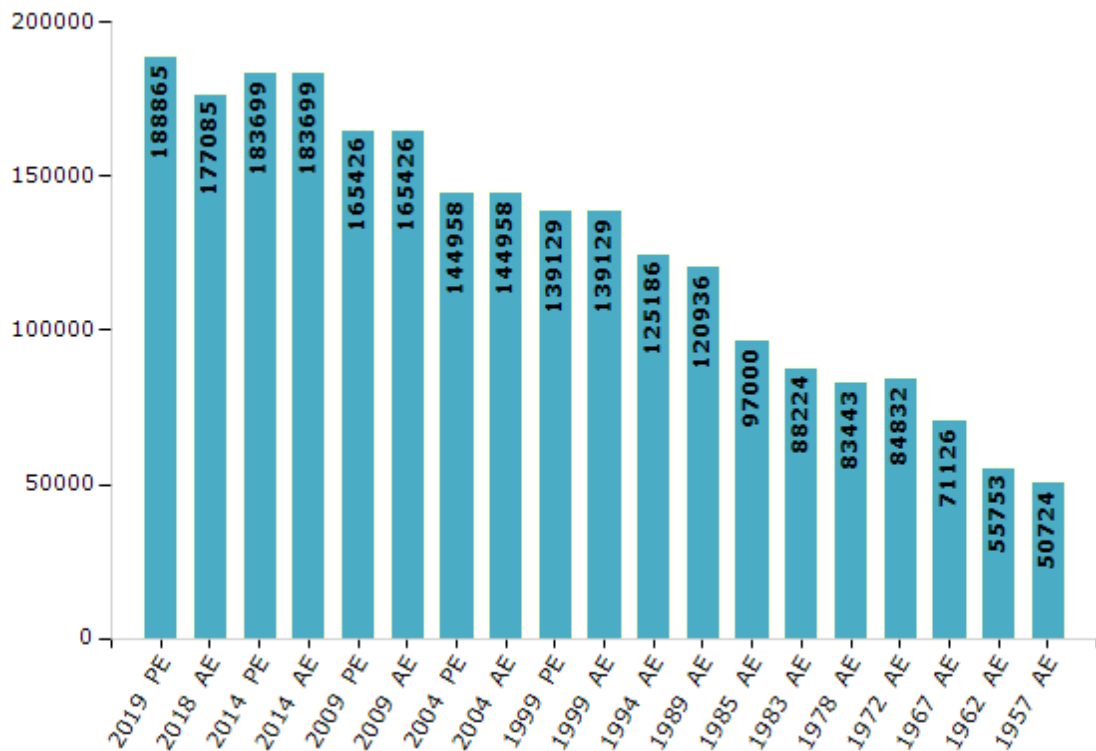


Electoral Features

Electors by Male & Female

Year	Male	Female	Others	Total	Year	Male	Female	Others	Total
2019 PE	92937	95911	17	188865	1994 AE	61807	63379	-	125186
2018 AE	87597	89474	14	177085	1989 AE	59731	61205	-	120936
2014 PE	91220	92468	11	183699	1985 AE	47394	49606	-	97000
2014 AE	91220	92468	11	183699	1983 AE	42920	45304	-	88224
2009 PE	80931	84495	-	165426	1978 AE	40618	42825	-	83443
2009 AE	80931	84495	-	165426	1972 AE	41952	42880	-	84832
2004 PE	70831	74127	-	144958	1967 AE	-	-	-	71126
2004 AE	70831	74127	-	144958	1962 AE	-	-	-	55753
1999 PE	67666	71463	-	139129	1957 AE	-	-	-	50724
1999 AE	67666	71463	-	139129	1955 AE	-	-	-	-

Number of Electors

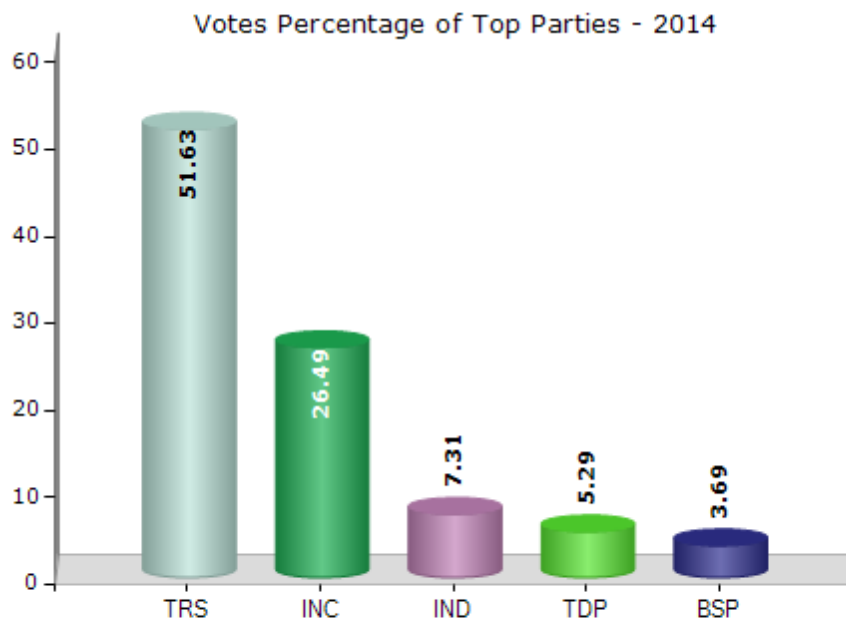


Note : AE : Assembly Election, PE : Assembly Segment of Parliamentary Election

Historical Summary Election Results

Summary Result of Assembly Election - 2014

Candidate Name	Party	Votes	Votes %
Hanmanth Shinde	TRS	72901	51.63
Gangaram S	INC	37394	26.49
T. Aruna Tara	IND	10324	7.31
Maddela Naveen Kumar	TDP	7462	5.29
Gangaram	BSP	5211	3.69
Prakash Naidu	YSRCP	1771	1.25
Ayyala Anand Kumar	DABAP	1622	1.15
E. Thukaram	IND	1105	0.78
B. Pandari	IND	688	0.49
Raju	IND	667	0.47
K. Nagarao	IND	614	0.43
	NOTA	1430	1.01



Polling Station Level Election Results

Number and Name of Polling Stations (PS) (2018 AE)

Number of Polling Stations	Name of Polling Stations	Number of Polling Stations	Name of Polling Stations
1	Mpups Shakkarga Big,Shakkarga Pedda	22	Z.P.H.S (U/M), Madnoor, 9Th Class Room,Madnoor
2	Upper Primary School Shakkarga Big,Shakkarga Big	23	Zilla Parishat High School (Boys),Madnoor
3	Mandalparishad Upper Primary School Thadi Hipparga,Thadi Hipparga	24	Zilla Parishad Boys High School,Madnoor
4	Mandal Parishad Primary School,Sonala	25	Mpps (Girls), Madnur,Madnoor
5	Mandal Parishat Primary School,Gojegaon	26	Mpps (Girls), Madnur,Madnoor
6	Mandal Parishad Upper Primary School,Limboor	27	Mandal Praishad Primary School,Awalgoan
7	Mpups Limboor,Limboor	28	Mandala Parishad Upper Primary School,Handekeloor
8	Mandal Parishad Primary School,Hasatakli	29	Mpups Handekeloor,Handekeloor
9	Mpps T/M, Takli Pedda,Takli Pedda	30	Mpups , Shakkarga Chinna,Shakkarga Chinna
10	Mandal Parishad Upper Primary School,Sirpoor	31	Primary School Tadgur Big,Tadgoorbig
11	Mandal Parishad Upper Primary School,Madan Hipparga	32	Mandal Parishad Primary School,Tadgoor Big
12	Mdl Parishad Primary School, Dongli,Dongli	33	Mpps Anthapoor,Anthapoor
13	Zilla Parishad High School,Dongli	34	Mandal Parishad Primary School,Thadgoor Chinna
14	Mandal Parishad Upper Primary School,Mogha	35	Mandal Parishad Primary School,Kharag
15	Mandal Parishad Upper Priyary School, Mogha,Mogha	36	Mndl Parishad Upper Primary School,Kodichera
16	Zilla Parishad High School Menoor (South Wing),Menoor	37	Mandal Parishad Upper Primary School,Kodichera
17	Zilla Parishat High School Menoor (North Wing),Menoor	38	Zilla Parishad High School, Eklara Big,Eklara Pedda
18	Mandal Parishad Primary School Shekhapoor T/M),Shekhapoor	39	Zilla Parishad High School, Eklara Big,Elkara Big
19	Zilla Parishat Unnatha Pathashala (Girls),Madnoor	40	Mandal Parishad Primary School Old Bldg,Sulthanpet
20	Z P H S (Girls) Madnoor 9Th Class Room,Madnoor	41	Mandal Parishad Primary School,Dothi
21	Zilla Parishad High School U/M,Madnoor	42	Mandal Parishad Primary School,Mallapur

Contd....

Polling Station Level Election Results

Polling Station-wise Votes Secured by Overall Top Five Parties in Jukkal Assembly in Assembly Election (AE) under Zahirabad Parliamentary Constituency in Telangana (2018)

Number of Polling Station	Winner - Hanmanth Shinde (TRS)	Runner-up - Gangaram Soudagar (INC)	3rd - T. Aruna Thara (BJP)	4th - Karrolla Mohan (IND)	5th - Laxman (BSP)	NOTA	Other	Total Votes Secured
36	398	348	47	36	9	12	8	858
37	350	343	27	25	5	9	7	766
38	603	129	119	62	12	11	14	950
39	520	51	125	58	11	12	7	784
40	682	132	85	49	14	14	9	985
41	241	120	85	18	2	2	2	470
42	360	107	21	20	4	6	7	525
43	419	90	188	59	8	5	6	775
44	318	436	36	53	10	9	11	873
45	310	307	41	35	8	8	5	714
46	88	150	5	9	3	1	0	256
47	203	146	144	25	5	2	4	529
48	271	190	80	16	5	6	11	579
49	258	43	115	23	3	3	3	448
50	377	297	76	40	7	2	10	809
51	336	100	123	24	2	6	5	596
52	241	92	58	24	3	2	7	427
53	64	10	107	8	0	5	3	197
54	342	72	22	32	3	3	10	484
55	250	97	113	27	3	14	4	508
56	303	158	52	49	5	7	10	584
57	241	131	116	51	10	8	7	564
58	291	187	130	37	12	8	5	670
59	291	37	70	17	5	9	6	435
60	327	210	96	36	12	3	7	691
61	333	119	164	44	6	20	8	694
62	278	83	218	32	3	6	5	625
63	250	270	66	28	18	3	7	642
64	223	137	20	11	3	0	2	396
65	190	175	44	18	9	6	6	448
66	239	123	72	28	6	1	2	471
67	153	36	17	4	2	1	1	214
68	189	84	37	19	4	3	0	336
69	259	347	150	25	11	11	14	817
70	201	195	261	17	12	11	8	705

Contd....

Polling Station Level Election Results

Winner, Runner-up and 3rd Party Position & Winning Margin According to Polling Stations in Jukkal Assembly in Assembly Election (AE) under Zahirabad Parliamentary Constituency in Telangana (2018)

Polling Station Number	Winner Party	Winner Votes (%)	Runner-up Party	Runner-up Votes (%)	Winning Margin Votes (%)	Third Party	Third Party Votes (%)	Other Votes (%)
71	TRS	405 (40.26)	INC	306 (30.42)	99 (9.84)	BJP	172 (17.1)	123 (12.23)
72	TRS	140 (51.66)	BJP	78 (28.78)	62 (22.88)	INC	39 (14.39)	14 (5.17)
73	TRS	193 (51.88)	BJP	98 (26.34)	95 (25.54)	INC	45 (12.1)	36 (9.68)
74	TRS	379 (45.12)	BJP	268 (31.9)	111 (13.22)	INC	127 (15.12)	66 (7.86)
75	TRS	503 (57.29)	BJP	233 (26.54)	270 (30.75)	INC	77 (8.77)	65 (7.4)
76	TRS	388 (49.81)	BJP	270 (34.66)	118 (15.15)	INC	44 (5.65)	77 (9.88)
77	TRS	229 (44.9)	INC	156 (30.59)	73 (14.31)	BJP	87 (17.06)	38 (7.45)
78	TRS	577 (56.85)	BJP	266 (26.21)	311 (30.64)	INC	90 (8.87)	82 (8.08)
79	TRS	196 (37.26)	BJP	131 (24.9)	65 (12.36)	INC	126 (23.95)	73 (13.88)
80	BJP	179 (31.51)	TRS	173 (30.46)	6 (1.05)	INC	161 (28.35)	55 (9.68)
81	TRS	293 (53.47)	BJP	137 (25)	156 (28.47)	INC	45 (8.21)	73 (13.32)
82	TRS	247 (50.61)	BJP	139 (28.48)	108 (22.13)	IND (KM)	45 (9.22)	57 (11.68)
83	TRS	370 (60.76)	INC	99 (16.26)	271 (44.5)	BJP	83 (13.63)	57 (9.36)
84	TRS	342 (53.44)	INC	122 (19.06)	220 (34.38)	BJP	108 (16.88)	68 (10.63)
85	INC	319 (43.7)	TRS	283 (38.77)	36 (4.93)	BJP	70 (9.59)	58 (7.95)
86	INC	238 (49.79)	TRS	156 (32.64)	82 (17.15)	BJP	37 (7.74)	47 (9.83)
87	TRS	427 (51.38)	INC	207 (24.91)	220 (26.47)	BJP	96 (11.55)	101 (12.15)
88	TRS	301 (60.56)	INC	102 (20.52)	199 (40.04)	BJP	52 (10.46)	42 (8.45)
89	TRS	254 (46.52)	INC	240 (43.96)	14 (2.56)	IND (KM)	20 (3.66)	32 (5.86)
90	TRS	71 (58.2)	INC	29 (23.77)	42 (34.43)	IND (KM)	9 (7.38)	13 (10.66)
91	TRS	404 (45.6)	BJP	285 (32.17)	119 (13.43)	INC	108 (12.19)	89 (10.05)
92	TRS	374 (64.37)	INC	83 (14.29)	291 (50.08)	BJP	61 (10.5)	63 (10.84)
93	TRS	488 (73.49)	INC	58 (8.73)	430 (64.76)	BJP	55 (8.28)	63 (9.49)
94	TRS	249 (58.31)	BJP	57 (13.35)	192 (44.96)	INC	56 (13.11)	65 (15.22)
95	INC	193 (41.77)	TRS	133 (28.79)	60 (12.98)	BJP	91 (19.7)	45 (9.74)
96	TRS	390 (57.95)	INC	137 (20.36)	253 (37.59)	IND (KM)	57 (8.47)	89 (13.22)
97	TRS	284 (59.29)	INC	127 (26.51)	157 (32.78)	IND (KM)	29 (6.05)	39 (8.14)
98	TRS	213 (50.59)	INC	108 (25.65)	105 (24.94)	BJP	66 (15.68)	34 (8.08)
99	TRS	331 (62.45)	INC	125 (23.58)	206 (38.87)	BJP	33 (6.23)	41 (7.74)
100	TRS	326 (56.11)	INC	200 (34.42)	126 (21.69)	BJP	20 (3.44)	35 (6.02)
101	TRS	488 (55.71)	INC	304 (34.7)	184 (21.01)	IND (KM)	44 (5.02)	40 (4.57)
102	TRS	421 (52.49)	INC	273 (34.04)	148 (18.45)	IND (KM)	45 (5.61)	63 (7.86)
103	INC	429 (45.44)	TRS	355 (37.61)	74 (7.83)	BJP	98 (10.38)	62 (6.57)
104	TRS	328 (48.59)	INC	200 (29.63)	128 (18.96)	BJP	68 (10.07)	79 (11.7)
105	TRS	120 (56.6)	INC	73 (34.43)	47 (22.17)	BJP	6 (2.83)	13 (6.13)

Contd....

Socio-Economic Amenities - Rural

Access to Education Facilities

Particulars	Number of Villages (% of Population)				
	Available	Not Available	If Not Available (Distance of Nearest Facility)		
			A	B	C
Govt. Primary School	155 (99)	4 (1)	3 (0)	1 (1)	0 (0)
Private Primary School	10 (22)	149 (78)	0 (0)	0 (0)	0 (0)
Govt. Middle School	68 (64)	91 (36)	36 (11)	49 (21)	6 (3)
Private Middle School	6 (17)	153 (83)	0 (0)	0 (0)	0 (0)
Govt. Secondary School	33 (44)	126 (56)	36 (14)	73 (34)	17 (9)
Private Secondary School	5 (16)	154 (84)	0 (0)	0 (0)	0 (0)
Govt. Senior Secondary School	5 (16)	154 (84)	18 (9)	77 (42)	59 (33)
Private Senior Secondary School	2 (10)	157 (90)	0 (0)	0 (0)	0 (0)
Govt. Arts and Science Degree College	1 (5)	158 (95)	5 (2)	21 (13)	83 (49)
Private Arts and Science Degree College	2 (10)	157 (90)	5 (3)	31 (15)	12 (9)
Govt. Engineering College	0 (0)	159 (100)	0 (0)	0 (0)	0 (0)
Private Engineering College	0 (0)	159 (100)	0 (0)	0 (0)	159 (100)
Govt. Medicine College	0 (0)	159 (100)	0 (0)	0 (0)	159 (100)
Private Medicine College	0 (0)	159 (100)	0 (0)	0 (0)	0 (0)
Govt. Management Institute	0 (0)	159 (100)	0 (0)	0 (0)	0 (0)
Private Management Institute	0 (0)	159 (100)	0 (0)	0 (0)	159 (100)
Govt. Polytechnic	0 (0)	159 (100)	0 (0)	11 (5)	148 (95)
Private Polytechnic	0 (0)	159 (100)	0 (0)	0 (0)	0 (0)
Govt. Vocational Training School/ITI	0 (0)	159 (100)	1 (0)	5 (2)	137 (88)
Private Vocational Training School/ITI	0 (0)	159 (100)	0 (0)	9 (4)	7 (5)
Govt. Non Formal Training Centre	0 (0)	159 (100)	0 (0)	1 (1)	158 (99)
Private Non Formal Training Centre	0 (0)	159 (100)	0 (0)	0 (0)	0 (0)
Govt. School For Disabled	0 (0)	159 (100)	0 (0)	1 (1)	158 (99)
Private School For Disabled	0 (0)	159 (100)	0 (0)	0 (0)	0 (0)
Government Others	0 (0)	159 (100)	0 (0)	0 (0)	0 (0)
Private Others	0 (0)	159 (100)	0 (0)	0 (0)	0 (0)

Note : Distance A : Less than 5 km; B : Between 5-10 km; C : 10+ km.; Source : Data Analysis is based on 2011 Census.

DISCLAIMER

The Terms of Use and Disclaimer of Datanet India Private Limited (hereinafter referred to as "Datanet") for use of this analysis report of **Jukkal Assembly Constituency (Jukkal Vidhan Sabha)** :-

1. **Assembly Factbook™** is a Registered Trade Mark owned by Datanet.
2. All the maps are sketched and graphical representation only and have not been drawn to the scale and also not to represent the actual geographical area or boundary of the unit.
3. The data for the aforesaid analysis is based on authentic sources and has been culled from the various publications of Census, CSO and NSSO for district and block level data, various central and state government departments, Central & State Elections Commissions and the concerned Returning Officers' releases, Electoral Rolls, Election results and allied publications, internal assessment, surveys, estimates and analysis. Therefore, certain adjustment of data at micro level may have been done to arrive closer to the macro data.
4. Data have been provided on an "As Is" and "As AVAILABLE" basis
5. The colours shown in the maps or diagram and charts of a particular party, alliance or AC are indicative and do not represent them.
6. This publication which includes maps, sheets, graphs and data would be the property under copyright of Datanet only. The user may use these for its internal study, analysis and research purposes. It's public display, re-selling or any commercial uses by the user are not allowed.
7. Datanet has taken due care and caution in compilation and processing of data and allied information, but does not guarantee the accuracy, adequacy or completeness of any information/analysis and will be not responsible for any errors or omissions or for the results obtained from the use of such information/analysis.
8. All the contents for the publication have been culled from various authentic sources and Datanet reasonably believes such sources to be reliable, but does not make any representations, express or implied as to the accuracy or fitness of use of such information. The information or contents of the information/analysis do not constitute advice and should not be relied upon in making (or refraining from making) any decision. Any reliance placed upon the information provided by Datanet is the sole responsibility and strictly at the user's risk.
9. In no event will Datanet be liable for any damages (including, without limitation, damages for loss of business projects, or loss of profits) arising in contract, tort or otherwise from the use of or inability to use any of its contents, or from any action taken (or refrained from being taken) as a result of using the analysis or any of its contents. Datanet its directors, owners, editors, officials, employees, distributor and agents or any associate will not be liable for any errors in the information contained or any consequences arising from the use of the contents of the provided information/analysis.
10. If any provision of these terms and conditions is held invalid or illegal or unenforceable for any reason by any court of competent jurisdiction, such provision shall be severed and the remainder of provisions of the terms and conditions shall continue in full force and effect as if the Term of Use had been executed with the invalid, illegal or unenforceable provision eliminated.
11. If there are any discrepancies in the information provided, please bring it to attention of Datanet for suitable rectification measures.

Buy Online This Complete Book At
Datanet India eBooks Store

www.indiastatpublications.com

or go directly at

[http://www.indiastatpublications.com/
Assembly_factbook/Telangana/Zahirabad/ Jukkal](http://www.indiastatpublications.com/Assembly_factbook/Telangana/Zahirabad/Jukkal)



i indiastat**elections**

