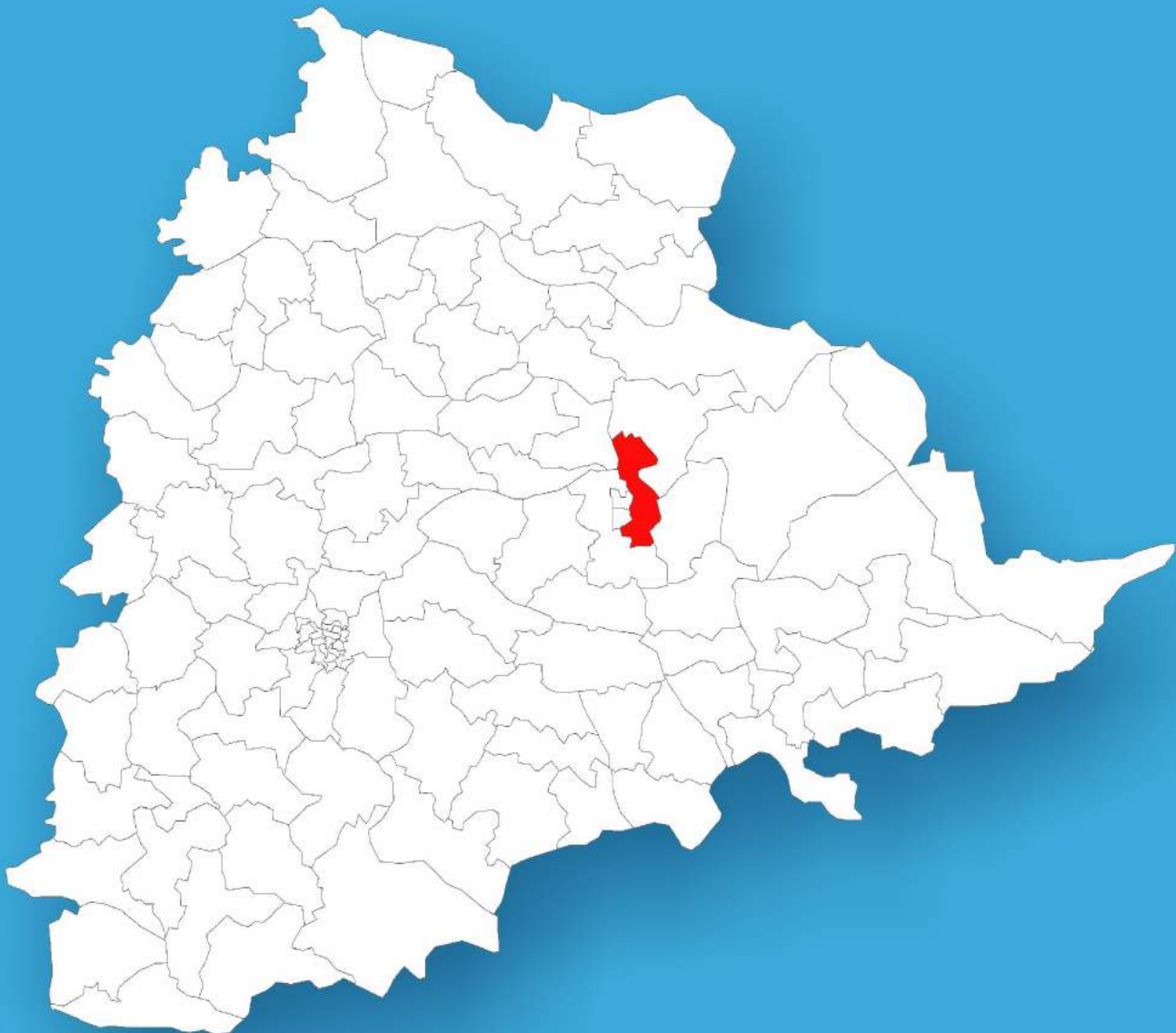




Telangana

Assembly Factbook™

Parkal Assembly Constituency



Key Electoral Data of Parkal
Assembly Constituency (Vidhan Sabha)

Telangana

Assembly Factbook™

Parkal Assembly Constituency



Parkal Vidhan Sabha

Editor & Director

Dr. R.K. Thukral

Research Editor

Dr. Shafeeq Rahman

Compiled, Researched and Published by Datanet India Pvt. Ltd.

D-100, 1st Floor,

Okhla Industrial Area, Phase-I,
New Delhi- 110020.

Ph.: 91-11- 43580781-84

Email : support@indiastatpublications.com

Website : www.indiastatelections.com

Online Book Store :

www.indiastatpublications.com

Report No. : AFB/TS-104-0123

ISBN : 978-93-5293-123-1

First Edition : January, 2018

Sixth Updated Edition : January, 2023

Price : Rs. 11500/-

US\$ 310

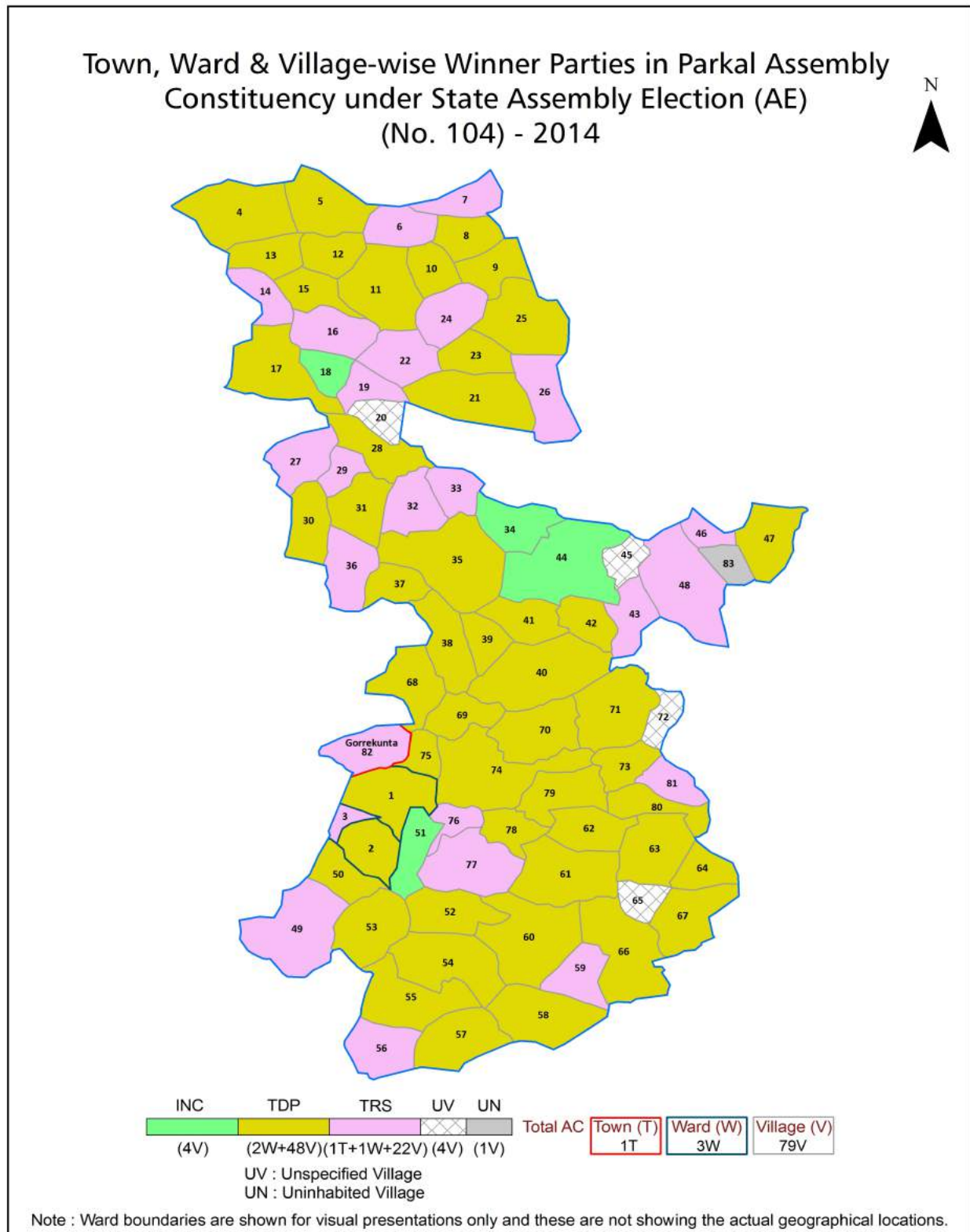
© Datanet India Pvt. Ltd.

All rights reserved. No part of this book may be reproduced, stored in a retrieval system or transmitted in any form or by any means, mechanical photocopying, photographing, scanning, recording or otherwise without the prior written permission of the publisher. Please refer to Disclaimer at page no. 213 for the use of this publication.

Printed in India

No.	Particulars	Page No.
	Introduction	
1	Assembly Constituency - (Vidhan Sabha) at a Glance Features of Assembly as per Delimitation Commission of India (2008)	1-2
	Location and Political Maps	
2	Location Map Boundaries of Assembly Constituency - (Vidhan Sabha) in District Boundaries of Assembly Constituency under Parliamentary Constituency - (Lok Sabha) Town, Ward & Village-wise Winner Parties- 2019-PE, 2018-AE, 2014-PE, 2014-AE, 2009-PE and 2009-AE	3-11
	Administrative Setup (2011)	
3	District Sub-district Towns Villages Inhabited Villages Uninhabited Villages Village Panchayat Intermediate Panchayat	12-17
	Demographics (2011)	
4	Population Households Rural/Urban Population Towns, Ward and Villages by Population Size Sex Ratio (Total & 0-6 Years) Religious Population Social Population Literacy Rate	18-20
	Electoral Features	
5	Important Dates of Last Elections Held Electors by Gender Service Electors Voters Voters Turnout Polling Stations & Average Number of Electors per Polling Station Electors by Age Group Present Elected Representatives	21-26
	Historical Summary Election Results	
6	Vote Share of Major Parties Winning Margin (Number & Percentage) Polarity of Parties Summary Result of Assembly Segment of Parliamentary Election 2019, 2014, 2009, 2004 and 1999 Summary Result of Assembly Elections 2018, 2014, 2009, 2004, 1999, 1994, 1989, 1985, 1983, 1978, 1972, 1967, 1962 and 1957	27-49
	Polling Station Level Election Results	
7	Name and Number of Polling Station 2019-PE, 2018-AE, 2014-PE, 2014-AE, 2009-PE and 2009-AE Polling Station-wise Electors, Voters & Voters Turnout 2019-PE, 2018-AE, 2014-PE, 2014-AE, 2009-PE and 2009-AE Polling Station wise Elections Results 2019-PE, 2018-AE, 2014-PE, 2014-AE, 2009-PE and 2009-AE	50-193
	Share of Assembly Constituency	
8	Share of Assembly Constituency - (Vidhan Sabha) in State, District and Parliamentary Constituency - (Lok Sabha)	194
	Socio-Economic Amenities (2011)	
9	Access to Administrative Units Agricultural, Manufacturing and Industrial Commodities Demographic Indicators Education Health & Manpower Drinking Water Supply Sanitation Entertainment and Recreations Infrastructure Power Food Allocation Distribution and Marketing of Agriculture Commodities Infrastructure Transport and Road Infrastructure Communication Banking and Financial Services Land Use Irrigation Source	196-210
10	Abbreviation & Sources	211-212
11	Disclaimer	213

Location & Political Map



Administrative Setup

List of Village Panchayat & Intermediate Panchayat (Block) Name - 2011

Village Name	Village Panchayat Name	Intermediate Panchayat Name
Agrampahad	Agrampahad	Atmakur
Anantharam	Anantharam	Geesugonda
Atmakur	Atmakur, Gudipahad & Tirumalagiri	Atmakur
Bodduchintalapalle	Bodduchintalapalle	Geesugonda
Bollikunta	Bollikunta	Sangam
Brahamanpalle	Kamaram	Atmakur
Cherlapalle	Cherlapalle	Parkal
Chintalapalle	Chintalapalle & Gollapalle@Krishnanagar	Sangam
Choudla Palle	Choudla Palle	Atmakur
Choutparthi	Choutiparthi	Parkal
Damera	Damera	Atmakur
Dharmaram	Dharmaram	Parkal
Elkurthy	Elkurthy & Arepalle	Geesugonda
Elugur(Rangampet)	Elugur Rangampet & Elugur Station	Sangam
Gadepalle	Gadepalle & Gunturpalle	Sangam
Gavicherla	Gavicherla	Sangam
Geesugonda	Geesugonda & Konayamakula	Geesugonda
House Buzurg	House Buzurg	Atmakur
Kamaram	Kamaram	Atmakur
Kamareddipalle	Kamareddipalle	Parkal
Kantathmakur	Kantathmakur & Ramakistapur	Parkal
Kapulakanaparthi	Kapulakanaparthi & Ashalapalle	Sangam
Katakshapur	House Buzurg	Atmakur
Katrepale(Haveli)	Katrepale(Haveli)	Sangam
Kogilvai	Kogilvai	Atmakur
Kommala	Kommala	Geesugonda
Kothagattu	Kothagattu	Atmakur
Kowkonda	Kowkonda	Parkal
Ladalla	Ladalla	Atmakur

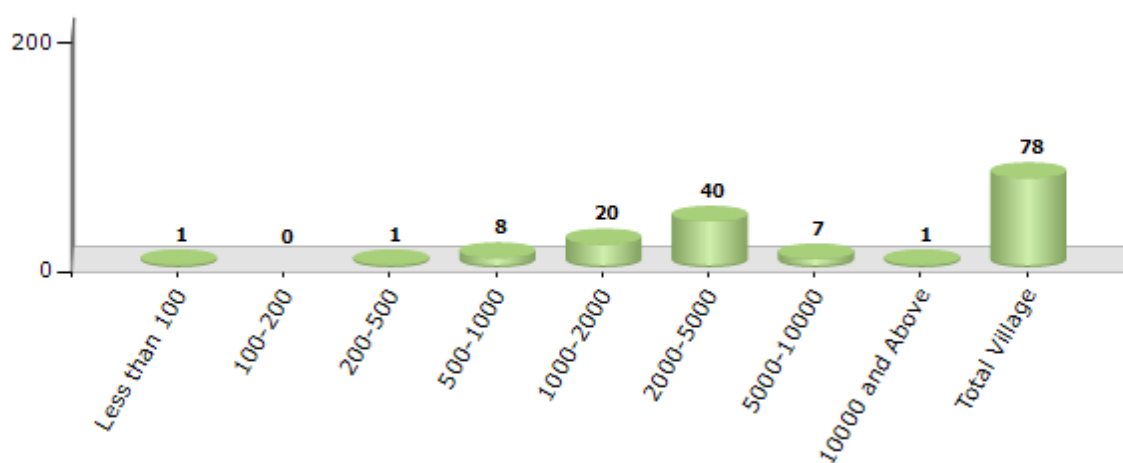
Contd....

Demographics

Number of Villages by Population Size - 2011

Less than 100	100-200	200-500	500-1000	1000-2000	2000-5000	5000-10000	10000 and Above	Total Village
1	0	1	8	20	40	7	1	78

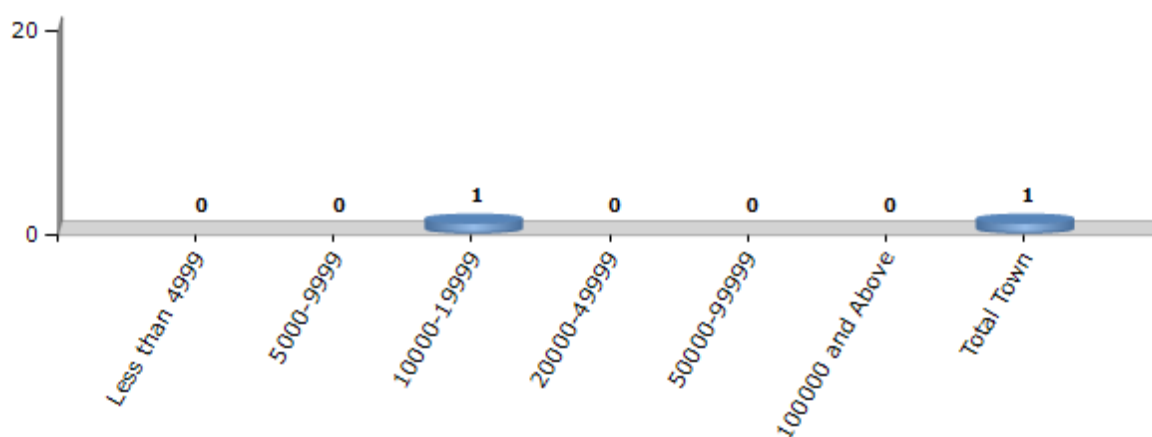
Number of Villages by Population Size - 2011



Number of Towns by Population Size - 2011

Less than 4999	5000-9999	10000-19999	20000-49999	50000-99999	100000 and Above	Total Town
0	0	1	0	0	0	1

Number of Towns by Population Size - 2011

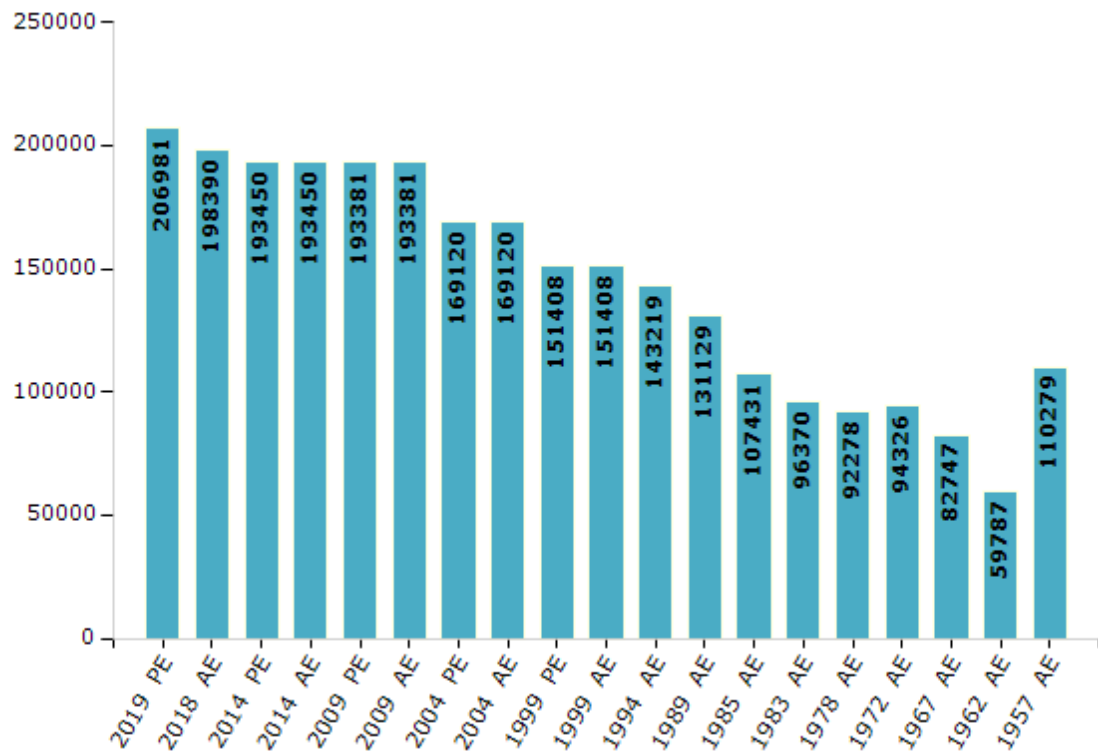


Electoral Features

Electors by Male & Female

Year	Male	Female	Others	Total	Year	Male	Female	Others	Total
2019 PE	101669	105311	1	206981	1994 AE	73154	70065	-	143219
2018 AE	97664	100720	6	198390	1989 AE	66496	64633	-	131129
2014 PE	95729	97714	7	193450	1985 AE	54226	53205	-	107431
2014 AE	95729	97714	7	193450	1983 AE	48690	47680	-	96370
2009 PE	95864	97517	-	193381	1978 AE	46362	45916	-	92278
2009 AE	95864	97517	-	193381	1972 AE	48460	45866	-	94326
2004 PE	84920	84200	-	169120	1967 AE	-	-	-	82747
2004 AE	84920	84200	-	169120	1962 AE	-	-	-	59787
1999 PE	76289	75119	-	151408	1957 AE	-	-	-	110279
1999 AE	76289	75119	-	151408	1955 AE	-	-	-	-

Number of Electors

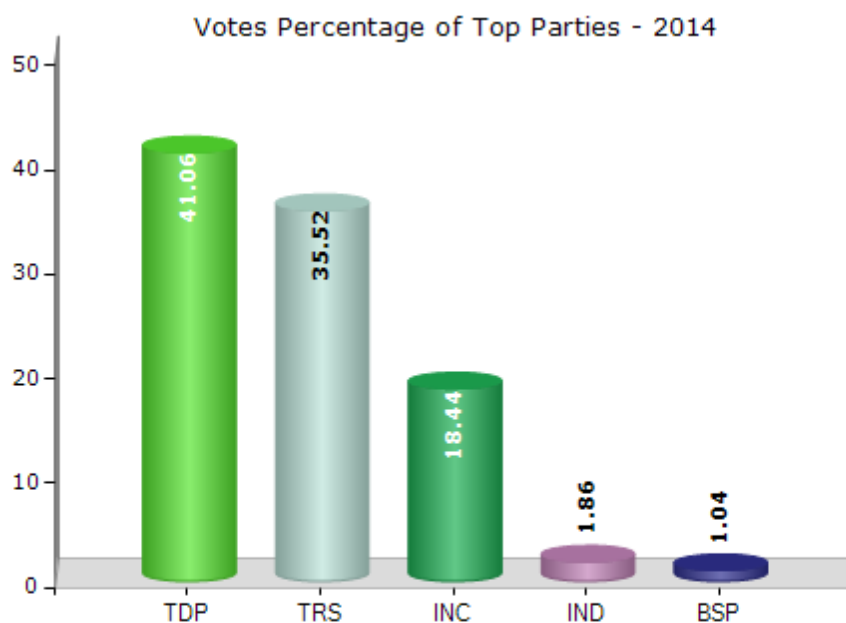


Note : AE : Assembly Election, PE : Assembly Segment of Parliamentary Election

Historical Summary Election Results

Summary Result of Assembly Election - 2014

Candidate Name	Party	Votes	Votes %
Challa Dharma Reddy	TDP	67432	41.06
Sahoder Reddy Muddasani	TRS	58324	35.52
Engala Venkatram Reddy	INC	30283	18.44
Abbadi Buchi Reddy	IND	3054	1.86
Bochu Saraiah	BSP	1706	1.04
Kumaraswamy Gone	MCPI	424	0.26
Punnam Bhagyasri	IND	354	0.22
Challa Srinivas	IND	340	0.21
Shirupa Kiran Kumar	AAP	324	0.2
Kannam Sunil	IND	277	0.17
Shaboddin Mohammad	IND	272	0.17
Damodar Rachamalla	TECPI	184	0.11
Jannu Prameela	AIFB	175	0.11
Ravi Vollaji	TPS	153	0.09
	NOTA	918	0.56



Polling Station Level Election Results

Number and Name of Polling Stations (PS) (2018 AE)

Number of Polling Stations	Name of Polling Stations	Number of Polling Stations	Name of Polling Stations
1	Mandala Parishath Upper Primary School,Venkateshwarlapalli	22	Z P H S,Rayaparthi
2	Mpups,Venkateshwarpally H/O Narlapur	23	Zphs Room No 3,Rayaparthi
3	Mandal Parishath Primary School,Narlapura	24	Z P H S,Rayaparthi
4	Mandal Parishath Primary School,Narlapur	25	Mandal Parishath Upper Primary School,Puligulla
5	Mandal Parishath Primary School,Varikol	26	Mpups,Puligulla
6	Zilla Parishath High School,Varikolu	27	Z P H S,Cherlapalli
7	Zilla Parishath High School,Varikol	28	Z P H S,Charlapalli
8	Mandal Parishath Upper Primary School,Venkatapur	29	Zilla Parishath High School,Charlapalli
9	Mandal Parishath Upper Primary School,Venkatapur	30	Mpups,Musthyalapalli
10	Mpups,Laxmipur,Laxmipur	31	Mpups,Choutaparthi
11	Mandal Parishath Upper Primary School,Laxmipur	32	M.P.U.P.S.,Chotaparthi
12	Z P Hs,Nagaram	33	Zilla Parishath High School,Nadikuda
13	Z P H S,Nagaram	34	Zilla Parishath High School,Nadikuda
14	M P P S,Paidipalli	35	Z P H S,Nadikuda
15	Z P H S,Nagaram	36	Mpps (East),34 Madaram
16	M P P S,Nagaram	37	Mandala Parishat Pradhamika Pathashala,Madharam
17	Mpups,Mallakapet,Mallakapet.	38	Mandal Parishath Primary School,Seetarampur
18	Mandala Praja Parishad Upper Primary School,Mallakkapeta	39	M P P S,Seetharampur
19	M P U P S,Narsakkapally H/O Rayaparthi	40	Govt Junior College,38 Parkala
20	Gramapanchayat Office,Narasakkapalli	41	Z P H S (Boys),Parkala
21	Mpups,Narsakkapally, H/O Rayaparthi	42	Z P H S (Boys),Parkala

Contd....

Polling Station Level Election Results

Polling Station-wise Votes Secured by Overall Top Five Parties in Parkal Assembly in Assembly Election (AE) under Warangal Parliamentary Constituency in Telangana (2018)

Number of Polling Station	Winner - Challa. Dharma Reddy (TRS)	Runner-up - Konda Surakha (INC)	3rd - U. Srinivas (IND)	4th - Dr. Pesaru Vijaya Chander Reddy (BJP)	5th - G. Sambaiah (IND)	NOTA	Other	Total Votes Secured
36	437	254	8	5	1	5	20	730
37	525	254	7	5	4	15	20	830
38	616	272	40	10	6	9	18	971
39	479	211	17	6	1	7	3	724
40	506	181	7	26	1	9	6	736
41	217	172	5	4	2	5	2	407
42	513	234	6	18	1	11	9	792
43	409	127	6	39	0	7	8	596
44	299	111	6	28	3	7	2	456
45	536	229	9	12	1	11	3	801
46	274	253	4	1	5	10	12	559
47	276	218	8	7	1	8	9	527
48	307	145	4	8	2	6	3	475
49	293	138	5	14	1	6	2	459
50	510	250	7	11	3	12	18	811
51	372	218	11	11	2	8	25	647
52	540	332	7	17	2	17	7	922
53	491	214	14	17	3	14	3	756
54	528	205	14	14	6	6	9	782
55	631	328	10	22	2	10	22	1025
56	361	367	6	7	5	5	24	775
57	280	220	7	5	5	7	15	539
58	358	239	10	11	0	9	5	632
59	278	209	6	6	2	7	6	514
60	442	222	10	28	4	16	8	730
61	336	204	13	16	1	1	6	577
62	245	272	9	4	0	5	32	567
63	287	90	6	4	0	3	3	393
64	651	168	10	2	5	17	4	857
65	425	203	8	7	1	9	14	667
66	395	256	21	7	6	13	17	715
67	494	504	9	10	3	7	14	1041
68	304	473	27	8	3	8	16	839
69	170	288	7	4	0	11	13	493
70	525	242	16	19	4	7	4	817

Contd....

Polling Station Level Election Results

Winner, Runner-up and 3rd Party Position & Winning Margin According to Polling Stations in Parkal Assembly in Assembly Election (AE) under Warangal Parliamentary Constituency in Telangana (2018)

Polling Station Number	Winner Party	Winner Votes (%)	Runner-up Party	Runner-up Votes (%)	Winning Margin Votes (%)	Third Party	Third Party Votes (%)	Other Votes (%)
71	TRS	409 (52.98)	INC	304 (39.38)	105 (13.6)	IND (US)	24 (3.11)	35 (4.53)
72	TRS	416 (49.17)	INC	366 (43.26)	50 (5.91)	BJP	34 (4.02)	30 (3.55)
73	TRS	601 (64)	INC	290 (30.88)	311 (33.12)	IND (US)	18 (1.92)	30 (3.19)
74	TRS	434 (54.18)	INC	306 (38.2)	128 (15.98)	BSP	25 (3.12)	36 (4.49)
75	TRS	546 (56.35)	INC	357 (36.84)	189 (19.51)	IND (US)	32 (3.3)	34 (3.51)
76	TRS	327 (61.24)	INC	172 (32.21)	155 (29.03)	IND (US)	14 (2.62)	21 (3.93)
77	TRS	520 (61.76)	INC	238 (28.27)	282 (33.49)	IND (US)	28 (3.33)	56 (6.65)
78	TRS	577 (64.04)	INC	235 (26.08)	342 (37.96)	IND (US)	33 (3.66)	56 (6.22)
79	TRS	361 (59.47)	INC	185 (30.48)	176 (28.99)	IND (US)	17 (2.8)	44 (7.25)
80	TRS	437 (57.35)	INC	257 (33.73)	180 (23.62)	IND (US)	18 (2.36)	50 (6.56)
81	TRS	335 (58.57)	INC	185 (32.34)	150 (26.23)	IND (US)	22 (3.85)	30 (5.24)
82	TRS	626 (65.14)	INC	288 (29.97)	338 (35.17)	IND (US)	20 (2.08)	27 (2.81)
83	TRS	320 (68.82)	INC	130 (27.96)	190 (40.86)	IND (US)	8 (1.72)	7 (1.51)
84	TRS	522 (60.14)	INC	288 (33.18)	234 (26.96)	BJP	26 (3)	32 (3.69)
85	TRS	517 (60.12)	INC	293 (34.07)	224 (26.05)	BJP	29 (3.37)	21 (2.44)
86	TRS	462 (60.79)	INC	224 (29.47)	238 (31.32)	IND (US)	25 (3.29)	49 (6.45)
87	TRS	525 (58.14)	INC	265 (29.35)	260 (28.79)	IND (US)	36 (3.99)	77 (8.53)
88	TRS	407 (57)	INC	236 (33.05)	171 (23.95)	IND (US)	28 (3.92)	43 (6.02)
89	TRS	216 (52.55)	INC	171 (41.61)	45 (10.94)	BJP	9 (2.19)	15 (3.65)
90	TRS	420 (62.59)	INC	217 (32.34)	203 (30.25)	IND (US)	8 (1.19)	26 (3.87)
91	TRS	621 (64.96)	INC	278 (29.08)	343 (35.88)	IND (US)	21 (2.2)	36 (3.77)
92	TRS	528 (57.45)	INC	318 (34.6)	210 (22.85)	IND (US)	26 (2.83)	47 (5.11)
93	TRS	302 (65.23)	INC	127 (27.43)	175 (37.8)	IND (US)	10 (2.16)	24 (5.18)
94	TRS	467 (70.01)	INC	165 (24.74)	302 (45.27)	IND (US)	17 (2.55)	18 (2.7)
95	TRS	513 (64.85)	INC	238 (30.09)	275 (34.76)	IND (US)	14 (1.77)	26 (3.29)
96	TRS	347 (65.6)	INC	153 (28.92)	194 (36.68)	IND (US)	9 (1.7)	20 (3.78)
97	TRS	290 (49.83)	INC	272 (46.74)	18 (3.09)	IND (US)	7 (1.2)	13 (2.23)
98	TRS	420 (61.95)	INC	199 (29.35)	221 (32.6)	IND (US)	21 (3.1)	38 (5.6)
99	TRS	589 (62.46)	INC	308 (32.66)	281 (29.8)	IND (US)	13 (1.38)	33 (3.5)
100	TRS	350 (58.33)	INC	210 (35)	140 (23.33)	BJP	15 (2.5)	25 (4.17)
101	TRS	572 (61.11)	INC	297 (31.73)	275 (29.38)	IND (US)	25 (2.67)	42 (4.49)
102	TRS	302 (52.52)	INC	241 (41.91)	61 (10.61)	BJP	9 (1.57)	23 (4)
103	TRS	418 (54.57)	INC	284 (37.08)	134 (17.49)	IND (US)	27 (3.52)	37 (4.83)
104	TRS	487 (62.12)	INC	243 (30.99)	244 (31.13)	BJP	34 (4.34)	20 (2.55)
105	TRS	531 (59.26)	INC	326 (36.38)	205 (22.88)	BJP	12 (1.34)	27 (3.01)

Contd....

Socio-Economic Amenities - Rural

Access to Education Facilities

Particulars	Number of Villages (% of Population)				
	Available	Not Available	If Not Available (Distance of Nearest Facility)		
			A	B	C
Govt. Primary School	77 (100)	1 (0)	1 (0)	0 (0)	0 (0)
Private Primary School	36 (67)	42 (33)	0 (0)	0 (0)	0 (0)
Govt. Middle School	62 (92)	16 (8)	9 (3)	3 (2)	0 (0)
Private Middle School	32 (62)	46 (38)	1 (0)	0 (0)	0 (0)
Govt. Secondary School	39 (74)	39 (26)	28 (18)	6 (4)	1 (1)
Private Secondary School	17 (40)	61 (60)	1 (0)	0 (0)	0 (0)
Govt. Senior Secondary School	3 (14)	75 (86)	5 (8)	22 (23)	41 (47)
Private Senior Secondary School	2 (10)	76 (90)	0 (0)	3 (4)	3 (3)
Govt. Arts and Science Degree College	1 (9)	77 (91)	4 (7)	14 (14)	59 (70)
Private Arts and Science Degree College	1 (9)	77 (91)	0 (0)	0 (0)	0 (0)
Govt. Engineering College	0 (0)	78 (100)	0 (0)	0 (0)	17 (20)
Private Engineering College	3 (4)	75 (96)	9 (12)	15 (19)	34 (46)
Govt. Medicine College	0 (0)	78 (100)	0 (0)	2 (3)	76 (97)
Private Medicine College	0 (0)	78 (100)	0 (0)	0 (0)	0 (0)
Govt. Management Institute	0 (0)	78 (100)	0 (0)	0 (0)	56 (74)
Private Management Institute	0 (0)	78 (100)	1 (2)	6 (6)	15 (18)
Govt. Polytechnic	1 (9)	77 (91)	4 (7)	14 (14)	59 (70)
Private Polytechnic	0 (0)	78 (100)	0 (0)	0 (0)	0 (0)
Govt. Vocational Training School/ITI	1 (9)	77 (91)	4 (7)	14 (14)	59 (70)
Private Vocational Training School/ITI	0 (0)	78 (100)	0 (0)	0 (0)	0 (0)
Govt. Non Formal Training Centre	0 (0)	78 (100)	0 (0)	2 (3)	53 (62)
Private Non Formal Training Centre	1 (9)	77 (91)	4 (7)	12 (11)	6 (8)
Govt. School For Disabled	0 (0)	78 (100)	0 (0)	2 (3)	53 (62)
Private School For Disabled	1 (9)	77 (91)	4 (7)	12 (11)	6 (8)
Government Others	0 (0)	78 (100)	0 (0)	0 (0)	0 (0)
Private Others	0 (0)	78 (100)	0 (0)	0 (0)	0 (0)

Note : Distance A : Less than 5 km; B : Between 5-10 km; C : 10+ km.; Source : Data Analysis is based on 2011 Census.

DISCLAIMER

The Terms of Use and Disclaimer of Datanet India Private Limited (hereinafter referred to as "Datanet") for use of this analysis report of **Parkal Assembly Constituency (Parkal Vidhan Sabha)** :-

1. **Assembly Factbook™** is a Registered Trade Mark owned by Datanet.
2. All the maps are sketched and graphical representation only and have not been drawn to the scale and also not to represent the actual geographical area or boundary of the unit.
3. The data for the aforesaid analysis is based on authentic sources and has been culled from the various publications of Census, CSO and NSSO for district and block level data, various central and state government departments, Central & State Elections Commissions and the concerned Returning Officers' releases, Electoral Rolls, Election results and allied publications, internal assessment, surveys, estimates and analysis. Therefore, certain adjustment of data at micro level may have been done to arrive closer to the macro data.
4. Data have been provided on an "As Is" and "As AVAILABLE" basis
5. The colours shown in the maps or diagram and charts of a particular party, alliance or AC are indicative and do not represent them.
6. This publication which includes maps, sheets, graphs and data would be the property under copyright of Datanet only. The user may use these for its internal study, analysis and research purposes. It's public display, re-selling or any commercial uses by the user are not allowed.
7. Datanet has taken due care and caution in compilation and processing of data and allied information, but does not guarantee the accuracy, adequacy or completeness of any information/analysis and will be not responsible for any errors or omissions or for the results obtained from the use of such information/analysis.
8. All the contents for the publication have been culled from various authentic sources and Datanet reasonably believes such sources to be reliable, but does not make any representations, express or implied as to the accuracy or fitness of use of such information. The information or contents of the information/analysis do not constitute advice and should not be relied upon in making (or refraining from making) any decision. Any reliance placed upon the information provided by Datanet is the sole responsibility and strictly at the user's risk.
9. In no event will Datanet be liable for any damages (including, without limitation, damages for loss of business projects, or loss of profits) arising in contract, tort or otherwise from the use of or inability to use any of its contents, or from any action taken (or refrained from being taken) as a result of using the analysis or any of its contents. Datanet its directors, owners, editors, officials, employees, distributor and agents or any associate will not be liable for any errors in the information contained or any consequences arising from the use of the contents of the provided information/analysis.
10. If any provision of these terms and conditions is held invalid or illegal or unenforceable for any reason by any court of competent jurisdiction, such provision shall be severed and the remainder of provisions of the terms and conditions shall continue in full force and effect as if the Term of Use had been executed with the invalid, illegal or unenforceable provision eliminated.
11. If there are any discrepancies in the information provided, please bring it to attention of Datanet for suitable rectification measures.

Buy Online This Complete Book At
Datanet India eBooks Store

www.indiastatpublications.com

or go directly at

[http://www.indiastatpublications.com/
Assembly_factbook/Telangana/Warangal/ Parkal](http://www.indiastatpublications.com/Assembly_factbook/Telangana/Warangal/Parkal)

 **indiastat**elections

ISBN : 978-93-5293-123-1

