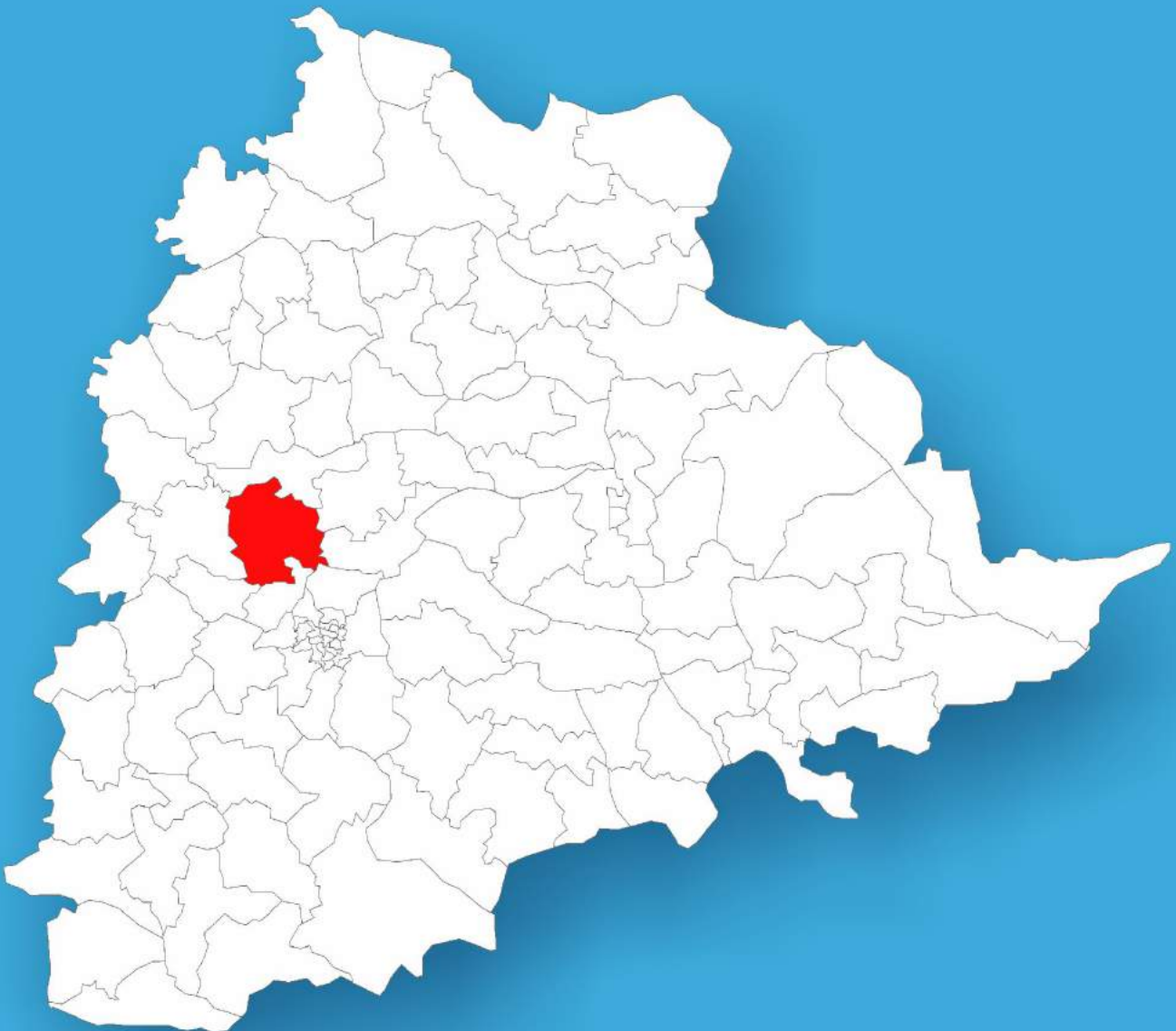




Telangana

# Assembly Factbook™

Narsapur Assembly Constituency



Key Electoral Data of Narsapur  
Assembly Constituency (Vidhan Sabha)

Telangana

# **Assembly Factbook™**

Narsapur Assembly Constituency



Narsapur Vidhan Sabha

## **Editor & Director**

Dr. R.K. Thukral

## **Research Editor**

Dr. Shafeeq Rahman

## **Compiled, Researched and Published by Datanet India Pvt. Ltd.**

D-100, 1st Floor,

Okhla Industrial Area, Phase-I,  
New Delhi- 110020.

Ph.: 91-11- 43580781-84

Email : support@indiastatpublications.com

Website : www.indiastatelections.com

## **Online Book Store :**

www.indiastatpublications.com

**Report No. :** AFB/TS-037-0123

**ISBN :** 978-93-5293-116-3

**First Edition :** January, 2018

**Sixth Updated Edition :** January, 2023

**Price :** Rs. 11500/-

US\$ 310

**© Datanet India Pvt. Ltd.**

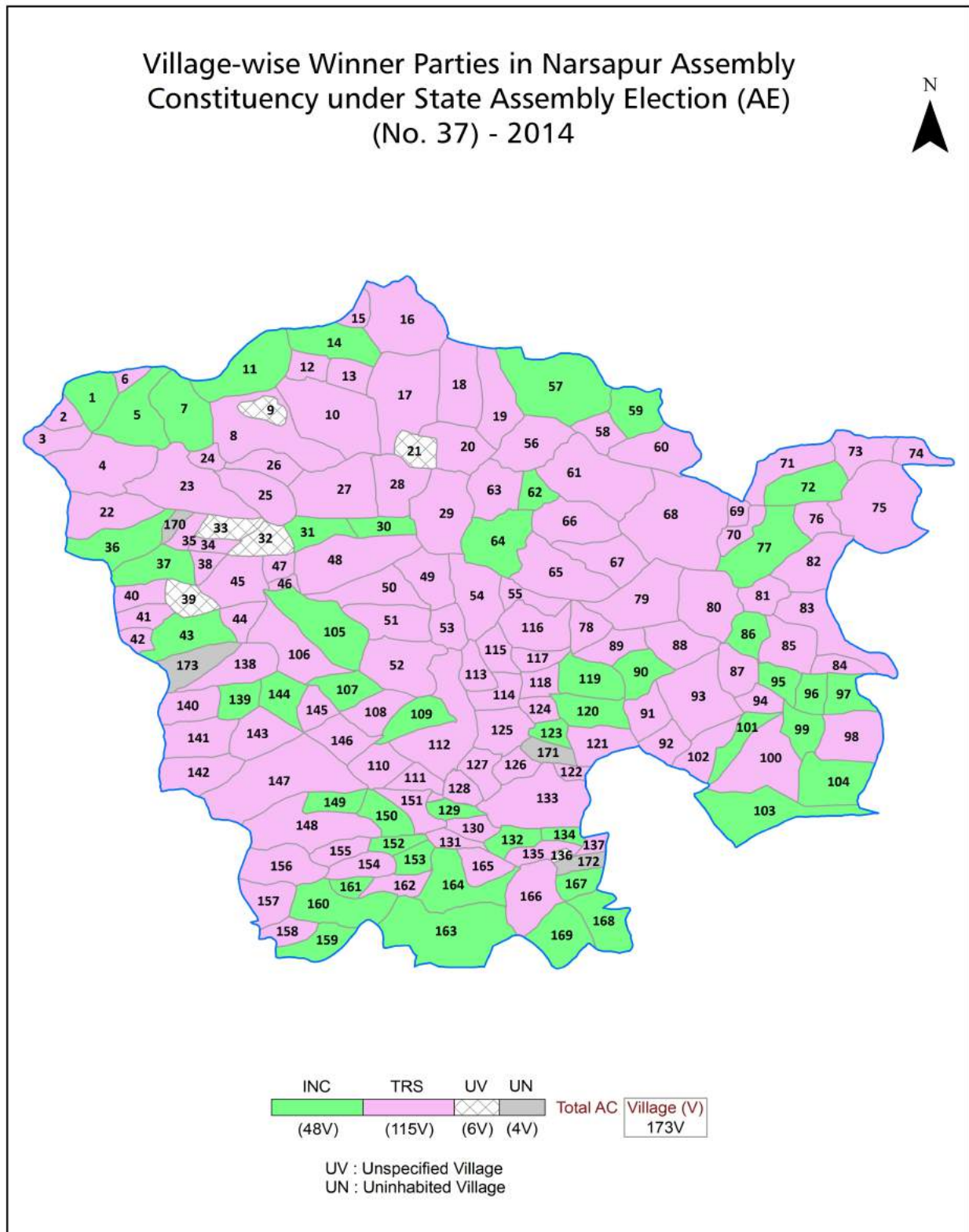
All rights reserved. No part of this book may be reproduced, stored in a retrieval system or transmitted in any form or by any means, mechanical photocopying, photographing, scanning, recording or otherwise without the prior written permission of the publisher. Please refer to Disclaimer at page no. 234 for the use of this publication.

Printed in India

No.	Particulars	Page No.
	<b>Introduction</b>	
1	Assembly Constituency - (Vidhan Sabha) at a Glance   Features of Assembly as per Delimitation Commission of India (2008)	1-2
	<b>Location and Political Maps</b>	
2	Location Map   Boundaries of Assembly Constituency - (Vidhan Sabha) in District   Boundaries of Assembly Constituency under Parliamentary Constituency - (Lok Sabha)   Village-wise Winner Parties- 2019-PE, 2018-AE, 2014-PE, 2014-AE, 2009-PE and 2009-AE	3-11
	<b>Administrative Setup (2011)</b>	
3	District   Sub-district   Towns   Villages   Inhabited Villages   Uninhabited Villages   Village Panchayat   Intermediate Panchayat	12-21
	<b>Demographics (2011)</b>	
4	Population   Households   Rural/Urban Population   Villages by Population Size   Sex Ratio (Total & 0-6 Years)   Religious Population   Social Population   Literacy Rate	22-23
	<b>Electoral Features</b>	
5	Important Dates of Last Elections Held   Electors by Gender   Service Electors   Voters   Voters Turnout   Polling Stations & Average Number of Electors per Polling Station   Electors by Age Group   Present Elected Representatives	24-29
	<b>Historical Summary Election Results</b>	
6	Vote Share of Major Parties   Winning Margin (Number & Percentage)   Polarity of Parties   Summary Result of Assembly Segment of Parliamentary Election 2019, 2014, 2009, 2004 and 1999   Summary Result of Assembly Elections 2018, 2014, 2009, 2004, 1999, 1994, 1989, 1985, 1983, 1978, 1972, 1967, 1962 and 1957	30-52
	<b>Polling Station Level Election Results</b>	
7	Name and Number of Polling Station 2019-PE, 2018-AE, 2014-PE, 2014-AE, 2009-PE and 2009-AE   Polling Station-wise Electors, Voters & Voters Turnout 2019-PE, 2018-AE, 2014-PE, 2014-AE, 2009-PE and 2009-AE   Polling Station wise Elections Results 2019-PE, 2018-AE, 2014-PE, 2014-AE, 2009-PE and 2009-AE	53-214
	<b>Share of Assembly Constituency</b>	
8	Share of Assembly Constituency - (Vidhan Sabha) in State, District and Parliamentary Constituency - (Lok Sabha)	215
	<b>Socio-Economic Amenities (2011)</b>	
9	Access to Administrative Units   Agricultural, Manufacturing and Industrial Commodities   Demographic Indicators   Education   Health & Manpower   Drinking Water Supply   Sanitation   Entertainment and Recreations Infrastructure   Power   Food Allocation Distribution and Marketing of Agriculture Commodities Infrastructure   Transport and Road Infrastructure   Communication   Banking and Financial Services   Land Use   Irrigation Source	217-231
10	<b>Abbreviation &amp; Sources</b>	232-233
11	<b>Disclaimer</b>	234



## Location & Political Map



## Administrative Setup

### List of Village Panchayat & Intermediate Panchayat (Block) Name - 2011

Village Name	Village Panchayat Name	Intermediate Panchayat Name
Achampet	Hakimpet	Yeldurthy
Achampet	Narayanpur	Narsapur
Admapur	Ibrahimbad	Narsapur
Ahmednagar	Ahmednagar	Narsapur
Ajjamarri	Ajjamarri	Kowdipalle
Akwanchaguda	Nagaram	Hathnoora
Allipur	Allipur	Shivampet
Amsanpalle	Amsanpalle	Kulcharam
Andugulapalle	Andugulapalle	Yeldurthy
Antharam	Salabatpur	Kowdipalle
Appajipalle	Appajipalle	Kulcharam
Awancha	Awancha	Narsapur
Banda Pothugal	Banda Pothugal	Kowdipalle
Bandaposanpalle	Bandaposanpalle	Yeldurthy
Bijilipur	Bijilipur	Shivampet
Borpatla	Borpatla	Hathnoora
Brahmanpalle	Brahmanpalle	Narsapur
Bujarampet	Bujarampet	Kowdipalle
Chandapur	Chandapur	Hathnoora
Chandi	Chandi	Shivampet
Chandur	Chandur	Kowdipalle
Cheekumaddur	Cheekumaddur	Hathnoora
Chennapur	Pedda Gottimukkala	Shivampet
Chilipched	Chilipched	Kowdipalle
Chinna Chintakunta	Chinna Chintakunta	Narsapur
Chinnaghanpur	Chinnaghanpur	Kulcharam
Chinnagottimukkala	Chinnagottimukkala	Shivampet
Chintalcheru	Chintalcheru	Hathnoora
Chippalturthi	Chippalturthi	Narsapur

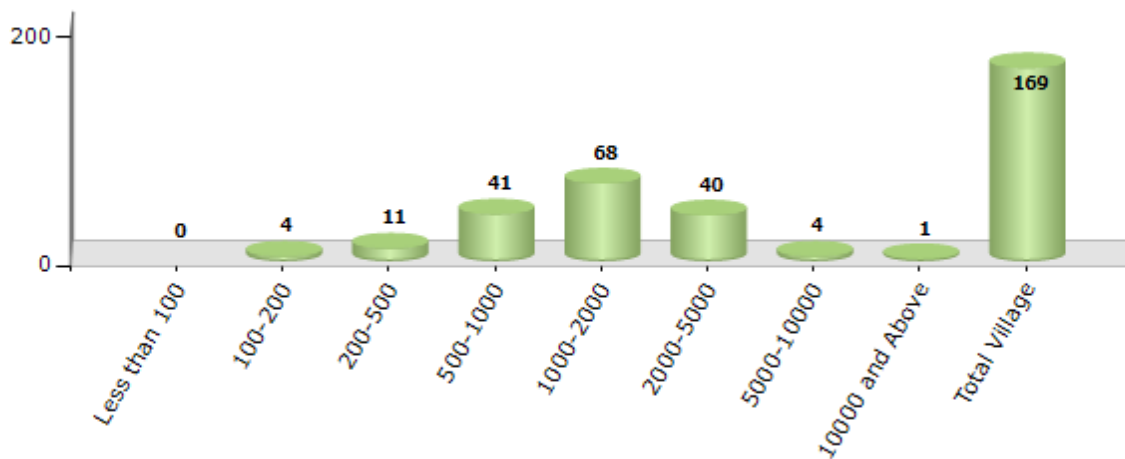
Contd....

## Demographics

### Number of Villages by Population Size - 2011

Less than 100	100-200	200-500	500-1000	1000-2000	2000-5000	5000-10000	10000 and Above	Total Village
0	4	11	41	68	40	4	1	169

Number of Villages by Population Size - 2011

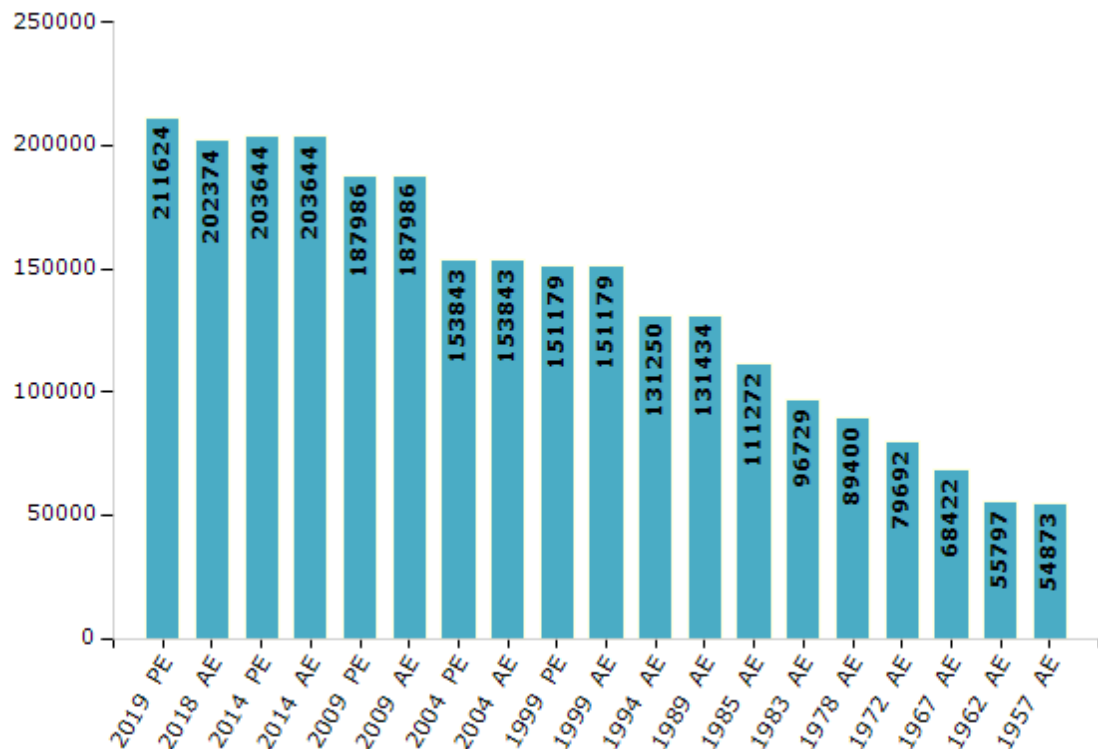


## Electoral Features

### Electors by Male & Female

Year	Male	Female	Others	Total	Year	Male	Female	Others	Total
2019 PE	104174	107445	5	211624	1994 AE	65140	66110	-	131250
2018 AE	99673	102697	4	202374	1989 AE	65246	66188	-	131434
2014 PE	100336	103297	11	203644	1985 AE	54375	56897	-	111272
2014 AE	100336	103297	11	203644	1983 AE	47059	49670	-	96729
2009 PE	91501	96485	-	187986	1978 AE	43454	45946	-	89400
2009 AE	91501	96485	-	187986	1972 AE	39236	40456	-	79692
2004 PE	76235	77608	-	153843	1967 AE	-	-	-	68422
2004 AE	76235	77608	-	153843	1962 AE	-	-	-	55797
1999 PE	75100	76079	-	151179	1957 AE	-	-	-	54873
1999 AE	75100	76079	-	151179	1955 AE	-	-	-	-

Number of Electors



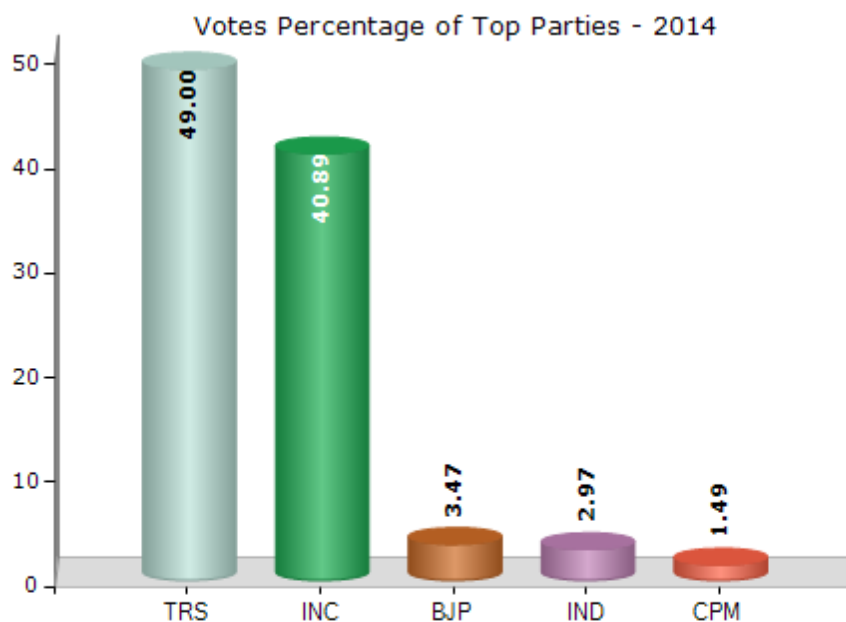
Note : AE : Assembly Election, PE : Assembly Segment of Parliamentary Election



## Historical Summary Election Results

### Summary Result of Assembly Election - 2014

Candidate Name	Party	Votes	Votes %
Chilumula Madan Reddy	TRS	85890	49
Vakiti Sunitha	INC	71673	40.89
Chaganla Balvinderath	BJP	6088	3.47
Errolla Sanjeevaiah	IND	5211	2.97
Kandlapally Laxmibai	CPM	2604	1.49
S. Shanthi Kumar	BSP	1309	0.75
Dandepu Baswanandam	YSRCP	671	0.38
Mood Suryam	IND	611	0.35
	NOTA	1229	0.7



## Polling Station Level Election Results

### Number and Name of Polling Stations (PS) (2018 AE)

Number of Polling Stations	Name of Polling Stations	Number of Polling Stations	Name of Polling Stations
1	Mandal Parishat Kendra Pathamikonkata Pathashala,Kistapoor	22	Z P H S (South Wing),Masaipet, B.No..2,3
2	Mandal Parishat Kendra Pathamikonkata Pathashala,Kistapoor	23	Z P H S Masaipet,Masaipet, B.No..5-36 To 6-7,
3	Z P P S Potham Shetti Pali,Potam Shetti Palli 1,3,5	24	Zilla Parishath High School,Masaipet,Masaipet
4	Mandal Parishat Kendra Prathamikonkata Pathashala,Potamsetpally, B.No.2	25	Mandala Parishath Primary School,Bommaram,Nagsanpalli (Block No.8,9)
5	Mandala Parishath Upper Primary School,Rampur	26	Mandal Parishat Primary School,Koppula Palli
6	Z P H S New Building Amsan Palli,Amsanpalli, B.No.1,2-86	27	Zilla Parishath Unnatha Patashala,Koppulapally
7	Zilla Parishad High School New Building Amsanpally,Amsanpally	28	Mandal Parishath Primary School,Mellur
8	M P P S Nayani Jalalpur,Nayani Jalalpur	29	Mandal Parishad Primary School,Peddapur
9	Z P H S Kongod,Kongod	30	M P P S Hasthalpur,Hasthalpur
10	Mandal Parishath Upper Primary School,Shetpallikalan	31	Mandal Parishad Primary School,Shamshireddy Pally
11	M P P S Shetti Pally Kalan New Bilding,Shetpallikalan, B.No.2 To 5	32	Z P H S Meeting Hall Yeldurthi,Yeldurthi, B.No.1,2
12	Mandala Parishath Primary School,(S.W),Edulapalli	33	Z P H S (South Wing) Yeldurth,Yeldurthi, B.No.1,2
13	Z P H S Ramayapally,Ramayapally	34	Zilla Parishath High School, North Wing Yeldurthi,Yeldurthi, B.No.3,4,8
14	Mandal Parishat Primary School,Bandaposanpally	35	M P P S Yeldurthi,Yeldurthi, B.No.10
15	M P P S Uppulingapur,Uppulingapur	36	Mandal Parishat Primary School,(W.W),Cherlapally Bl. No. 9,11
16	Mandal Parishath Central Primary School, (R.S),Achampet	37	Mandala Parishath Primary School,Yeldurthy Bl. No. 11,12
17	Mandala Parishat Primary School,(E.W),Hakim Pet	38	Mandal Parishath Primary School,Mannevar Jalalpur
18	Mandal Parishat Primary School(W.W),Hakeempet	39	Z P H S North Wing Kuknoor,Kuknoor, B.No.1,2,3
19	Mandal Parishad Primary School,Lingareddy Pally	40	Zilla Parishath High School, Variguntham
20	Zilla Parishath High School, (W.W),Masaipet(B.No..1,4-1 To 5-43	41	Z P H S New Bilding Kuknoor,Kuknoor, B.No 4 To 6
21	Z P H S (South Wing),Masaipet, B.No..2,3	42	Mandal Parishad Primary School,Baswapoor

Contd....

## Polling Station Level Election Results

### Polling Station-wise Votes Secured by Overall Top Five Parties in Narsapur Assembly in Assembly Election (AE) under Medak Parliamentary Constituency in Telangana (2018)

Number of Polling Station	Winner - Chilumula Madan Reddy (TRS)	Runner-up - Vakiti Sunitha (INC)	3rd - Singayapalli Gopi (BJP)	4th - Somannagari Laxmi (BSP)	5th - Ajjamarri Mallesham (CPM)	NOTA	Other	Total Votes Secured
36	299	191	4	3	7	4	7	515
37	594	223	10	13	12	11	23	886
38	674	305	10	19	7	1	7	1023
39	365	158	10	12	10	4	9	568
40	375	209	7	4	6	6	5	612
41	154	182	2	4	6	8	10	366
42	355	195	2	8	5	7	11	583
43	330	328	9	7	5	6	7	692
44	516	395	8	12	7	11	18	967
45	537	451	13	11	13	8	13	1046
46	363	231	6	9	5	12	18	644
47	555	217	5	9	5	7	16	814
48	324	171	5	7	4	1	4	516
49	379	450	3	11	10	4	2	859
50	247	94	5	15	5	6	1	373
51	403	378	8	25	6	2	4	826
52	431	494	14	8	6	9	11	973
53	377	474	12	9	7	2	0	881
54	609	220	8	10	5	3	4	859
55	341	232	6	5	6	7	10	607
56	350	134	7	11	4	7	11	524
57	228	283	2	5	6	7	4	535
58	306	600	3	6	2	6	6	929
59	347	366	12	37	1	12	7	782
60	428	337	17	22	3	5	4	816
61	274	331	3	15	3	8	2	636
62	338	306	13	112	4	11	13	797
63	333	254	9	74	3	4	13	690
64	409	285	2	6	1	1	6	710
65	374	239	7	12	0	1	5	638
66	499	452	5	7	5	13	6	987
67	469	374	6	11	1	10	5	876
68	391	337	7	67	16	7	5	830
69	303	277	5	5	2	7	4	603
70	250	345	6	9	3	6	9	628

Contd....

## Polling Station Level Election Results

**Winner, Runner-up and 3rd Party Position & Winning Margin According to Polling Stations in Narsapur Assembly in Assembly Election (AE) under Medak Parliamentary Constituency in Telangana (2018)**

Polling Station Number	Winner Party	Winner Votes (%)	Runner-up Party	Runner-up Votes (%)	Winning Margin Votes (%)	Third Party	Third Party Votes (%)	Other Votes (%)
71	INC	359 (46.93)	TRS	355 (46.41)	4 (0.52)	BJP	11 (1.44)	40 (5.23)
72	TRS	402 (52.76)	INC	321 (42.13)	81 (10.63)	BJP	9 (1.18)	30 (3.94)
73	TRS	581 (58.45)	INC	371 (37.32)	210 (21.13)	CPM	11 (1.11)	31 (3.12)
74	TRS	381 (64.03)	INC	168 (28.24)	213 (35.79)	CPM	9 (1.51)	37 (6.22)
75	TRS	198 (55.62)	INC	148 (41.57)	50 (14.05)	BJP	2 (0.56)	8 (2.25)
76	TRS	181 (69.35)	INC	71 (27.2)	110 (42.15)	BJP	2 (0.77)	7 (2.68)
77	TRS	399 (52.36)	INC	336 (44.09)	63 (8.27)	BSP	9 (1.18)	18 (2.36)
78	TRS	352 (51.09)	INC	308 (44.7)	44 (6.39)	CPM	6 (0.87)	23 (3.34)
79	TRS	668 (64.48)	INC	333 (32.14)	335 (32.34)	BSP	13 (1.25)	22 (2.12)
80	TRS	558 (56.14)	INC	363 (36.52)	195 (19.62)	BSP	22 (2.21)	51 (5.13)
81	TRS	729 (67.25)	INC	314 (28.97)	415 (38.28)	BSP	8 (0.74)	33 (3.04)
82	TRS	377 (62.11)	INC	179 (29.49)	198 (32.62)	IND (N)	10 (1.65)	41 (6.75)
83	TRS	343 (62.94)	INC	157 (28.81)	186 (34.13)	CPM	10 (1.83)	35 (6.42)
84	TRS	275 (50.64)	INC	229 (42.17)	46 (8.47)	BJP	31 (5.71)	8 (1.47)
85	INC	270 (48.74)	TRS	243 (43.86)	27 (4.88)	BJP	21 (3.79)	20 (3.61)
86	TRS	366 (54.79)	INC	266 (39.82)	100 (14.97)	BJP	18 (2.69)	18 (2.69)
87	TRS	277 (62.81)	INC	134 (30.39)	143 (32.42)	MANP	9 (2.04)	21 (4.76)
88	INC	298 (48.85)	TRS	294 (48.2)	4 (0.65)	BSP	8 (1.31)	10 (1.64)
89	TRS	200 (48.9)	INC	192 (46.94)	8 (1.96)	IND (N)	6 (1.47)	11 (2.69)
90	INC	218 (53.43)	TRS	177 (43.38)	41 (10.05)	BJP	7 (1.72)	6 (1.47)
91	TRS	369 (57.57)	INC	247 (38.53)	122 (19.04)	BSP	9 (1.4)	16 (2.5)
92	TRS	401 (58.2)	INC	254 (36.87)	147 (21.33)	BJP	8 (1.16)	26 (3.77)
93	TRS	444 (57.59)	INC	273 (35.41)	171 (22.18)	CPM	16 (2.08)	38 (4.93)
94	TRS	494 (63.17)	INC	207 (26.47)	287 (36.7)	BJP	25 (3.2)	56 (7.16)
95	TRS	576 (57.03)	INC	339 (33.56)	237 (23.47)	BJP	24 (2.38)	71 (7.03)
96	TRS	497 (61.66)	INC	248 (30.77)	249 (30.89)	BJP	28 (3.47)	33 (4.09)
97	INC	375 (51.16)	TRS	302 (41.2)	73 (9.96)	BJP	22 (3)	34 (4.64)
98	TRS	290 (57.88)	INC	197 (39.32)	93 (18.56)	BSP	5 (1)	9 (1.8)
99	TRS	410 (69.37)	INC	163 (27.58)	247 (41.79)	IND (N)	4 (0.68)	14 (2.37)
100	TRS	658 (69.41)	INC	250 (26.37)	408 (43.04)	BSP	10 (1.05)	30 (3.16)
101	TRS	391 (59.24)	INC	222 (33.64)	169 (25.6)	CPM	11 (1.67)	36 (5.45)
102	TRS	365 (52.37)	INC	280 (40.17)	85 (12.2)	CPM	16 (2.3)	36 (5.16)
103	TRS	414 (62.44)	INC	208 (31.37)	206 (31.07)	BJP	12 (1.81)	29 (4.37)
104	TRS	435 (64.25)	INC	185 (27.33)	250 (36.92)	BJP	12 (1.77)	45 (6.65)
105	TRS	437 (47.76)	INC	420 (45.9)	17 (1.86)	IND (N)	15 (1.64)	43 (4.7)

Contd....

## Socio-Economic Amenities - Rural

### Access to Education Facilities

Particulars	Number of Villages (% of Population)				
	Available	Not Available	If Not Available (Distance of Nearest Facility)		
			A	B	C
Govt. Primary School	165 (100)	4 (0)	4 (0)	0 (0)	0 (0)
Private Primary School	18 (22)	151 (78)	0 (0)	0 (0)	0 (0)
Govt. Middle School	113 (85)	56 (15)	44 (13)	10 (2)	0 (0)
Private Middle School	14 (19)	155 (81)	0 (0)	0 (0)	0 (0)
Govt. Secondary School	57 (60)	112 (40)	72 (25)	34 (12)	4 (3)
Private Secondary School	5 (12)	164 (88)	0 (0)	1 (1)	0 (0)
Govt. Senior Secondary School	1 (2)	168 (98)	8 (8)	55 (31)	105 (58)
Private Senior Secondary School	0 (0)	169 (100)	0 (0)	0 (0)	0 (0)
Govt. Arts and Science Degree College	0 (0)	169 (100)	5 (8)	26 (12)	73 (40)
Private Arts and Science Degree College	1 (1)	168 (99)	2 (0)	30 (20)	32 (18)
Govt. Engineering College	0 (0)	169 (100)	0 (0)	0 (0)	0 (0)
Private Engineering College	1 (6)	168 (94)	4 (1)	22 (9)	142 (83)
Govt. Medicine College	0 (0)	169 (100)	0 (0)	0 (0)	22 (19)
Private Medicine College	0 (0)	169 (100)	0 (0)	0 (0)	147 (81)
Govt. Management Institute	0 (0)	169 (100)	0 (0)	0 (0)	0 (0)
Private Management Institute	1 (6)	168 (94)	4 (1)	29 (12)	135 (80)
Govt. Polytechnic	1 (1)	168 (99)	6 (3)	9 (6)	153 (90)
Private Polytechnic	0 (0)	169 (100)	0 (0)	0 (0)	0 (0)
Govt. Vocational Training School/ITI	1 (2)	168 (98)	2 (0)	24 (15)	81 (48)
Private Vocational Training School/ITI	2 (3)	167 (97)	8 (4)	21 (12)	30 (15)
Govt. Non Formal Training Centre	0 (0)	169 (100)	0 (0)	0 (0)	137 (81)
Private Non Formal Training Centre	0 (0)	169 (100)	0 (0)	0 (0)	32 (19)
Govt. School For Disabled	0 (0)	169 (100)	0 (0)	0 (0)	169 (100)
Private School For Disabled	0 (0)	169 (100)	0 (0)	0 (0)	0 (0)
Government Others	0 (0)	169 (100)	0 (0)	0 (0)	0 (0)
Private Others	0 (0)	169 (100)	0 (0)	0 (0)	0 (0)

Note : Distance A : Less than 5 km; B : Between 5-10 km; C : 10+ km.; Source : Data Analysis is based on 2011 Census.

## DISCLAIMER

The Terms of Use and Disclaimer of Datanet India Private Limited (hereinafter referred to as "Datanet") for use of this analysis report of **Narsapur Assembly Constituency (Narsapur Vidhan Sabha)** :-

1. **Assembly Factbook™** is a Registered Trade Mark owned by Datanet.
2. All the maps are sketched and graphical representation only and have not been drawn to the scale and also not to represent the actual geographical area or boundary of the unit.
3. The data for the aforesaid analysis is based on authentic sources and has been culled from the various publications of Census, CSO and NSSO for district and block level data, various central and state government departments, Central & State Elections Commissions and the concerned Returning Officers' releases, Electoral Rolls, Election results and allied publications, internal assessment, surveys, estimates and analysis. Therefore, certain adjustment of data at micro level may have been done to arrive closer to the macro data.
4. Data have been provided on an "As Is" and "As AVAILABLE" basis
5. The colours shown in the maps or diagram and charts of a particular party, alliance or AC are indicative and do not represent them.
6. This publication which includes maps, sheets, graphs and data would be the property under copyright of Datanet only. The user may use these for its internal study, analysis and research purposes. It's public display, re-selling or any commercial uses by the user are not allowed.
7. Datanet has taken due care and caution in compilation and processing of data and allied information, but does not guarantee the accuracy, adequacy or completeness of any information/analysis and will be not responsible for any errors or omissions or for the results obtained from the use of such information/analysis.
8. All the contents for the publication have been culled from various authentic sources and Datanet reasonably believes such sources to be reliable, but does not make any representations, express or implied as to the accuracy or fitness of use of such information. The information or contents of the information/analysis do not constitute advice and should not be relied upon in making (or refraining from making) any decision. Any reliance placed upon the information provided by Datanet is the sole responsibility and strictly at the user's risk.
9. In no event will Datanet be liable for any damages (including, without limitation, damages for loss of business projects, or loss of profits) arising in contract, tort or otherwise from the use of or inability to use any of its contents, or from any action taken (or refrained from being taken) as a result of using the analysis or any of its contents. Datanet its directors, owners, editors, officials, employees, distributor and agents or any associate will not be liable for any errors in the information contained or any consequences arising from the use of the contents of the provided information/analysis.
10. If any provision of these terms and conditions is held invalid or illegal or unenforceable for any reason by any court of competent jurisdiction, such provision shall be severed and the remainder of provisions of the terms and conditions shall continue in full force and effect as if the Term of Use had been executed with the invalid, illegal or unenforceable provision eliminated.
11. If there are any discrepancies in the information provided, please bring it to attention of Datanet for suitable rectification measures.



**Buy Online This Complete Book At**  
**Datanet India eBooks Store**

[www.indiastatpublications.com](http://www.indiastatpublications.com)

or go directly at

[http://www.indiastatpublications.com/  
Assembly\\_factbook/Telangana/Medak/ Narsapur](http://www.indiastatpublications.com/Assembly_factbook/Telangana/Medak/Narsapur)



**i** indiastat**elections**

